

List of Documents

CHAMBER APPLICATION FOR LEAVE FOR DIRECT ACCESS TO THE CONSTITUTIONAL COURT	2
ADDRESS FOR SERVICE	6
FOUNDING AFFIDAVIT OF D T MWONZORA	8
ANNEXURE A- COURT APPLICATION	26
ANNEXURE A - PRELIMINARY DELIMITATION REPORT	56
ANNEXURE B- FINAL REPORT OF AD HOC COMMITTEE	565
ANNEXURE C - HANSARD DATED 13/01/23	588
ANNEXURE D - FINAL DELIMITATION REPORT	629
ANNEXURE E1- COUNTRY LEVEL ANALYSIS	1149
ANNEXURE E2 - REGIONAL OR PROVINCIAL ANALYSIS	1156
ANNEXURE F - DELIMITATION FORMULA AT LOCAL AUTHORITIES	1161
SUPPORTING AFFIDAVIT OF J MUSEVENZI	1190
RESOLUTION BY MDC T	1193
DRAFT ORDER	1194
SUPPORTING AFFIDAVIT OF J MUSEVENZI	1196
RESOLUTION BY MDC T	1199
DRAFT ORDER	1200

DISTRIBUTED BY VERITAS

e-mail: veritas@mango.zw; website: www.veritaszim.net
Veritas makes every effort to ensure the provision of reliable information,
but cannot take legal responsibility for information supplied.

**IN THE CONSTITUTIONAL COURT OF ZIMBABWE
HELD AT HARARE**

CASE NO: CCZ /23

In the matter between:

**DOUGLAS TOGARASEI MWONZORA
MOVEMENT FOR DEMOCRATIC CHANGE-T
AND**

**1ST APPLICANT
2ND APPLICANT**

**ZIMBABWE ELECTORAL COMMISSION
AND
THE PRESIDENT OF THE REPUBLIC OF ZIMBABWE
AND
THE MINISTER JUSTICE, LEGAL AND
PARLIAMENTARY AFFAIRS
AND
ATTORNEY GENERAL OF ZIMBABWE**

**1st RESPONDENT
2nd RESPONDENT
3RD RESPONDENT
4TH RESPONDENT**

CHAMBER APPLICATION (For leave for direct access to the Constitutional Court)

Prepared by:

MAUNGA MAANDA AND ASSOCIATES

Applicants' Legal Practitioners
4th Floor, Livingstone House
48 Samora Machel Avenue
HARARE(TM/as)

0242 796541-2/0782963294

Email: info@maungamaanda.co.zw

**IN THE CONSTITUTIONAL COURT OF ZIMBABWE
HELD AT HARARE**

CASE NO: CCZ /23

In the matter between:

**DOUGLAS TOGARASEI MWONZORA
MOVEMENT FOR DEMOCRATIC CHANGE-T
AND**

**1ST APPLICANT
2ND APPLICANT**

**ZIMBABWE ELECTORAL COMMISSION
AND
THE PRESIDENT OF THE REPUBLIC OF ZIMBABWE
AND
THE MINISTER JUSTICE, LEGAL AND
PARLIAMENTARY AFFAIRS
AND
ATTORNEY GENERAL OF ZIMBABWE**

**1st RESPONDENT
2nd RESPONDENT
3RD RESPONDENT
4TH RESPONDENT**

CHAMBER APPLICATION (For leave for direct access to the Constitutional Court)

Application is hereby made for an order in terms of the draft annexed to this application on the grounds that:

1. Applicants seek leave for direct access to the constitutional court in an application they seek a *declaratur* to declare the delimitation report, prepared by first respondent and gazette by second respondent on 20 February 2023, null and void on grounds that it does not comply with the requirements of S161 of the Constitution of Zimbabwe; and
2. Consequential relief for the first respondent to conduct a proper delimitation exercise and produce a delimitation report that conforms to the requirements of S161 of the Constitution of Zimbabwe; and

3. Further consequential relief for the second respondent not to proclaim the dates of general elections before the first respondent submits a report that complies with the requirements of S161 of the constitution of Zimbabwe

The accompanying affidavits and documents are used in support of this application.

The respondents are required to file their notice of opposition in form CCZ 2 and any supporting documents within 5 days of service of this application.

DATED AT HARARE ON THIS THE¹⁴..... DAY OF MARCH 2023.



.....
MAUNGA MAANDA AND ASSOCIATES

Applicants' Legal Practitioners

4th Floor, Livingstone House

48 Samora Machel Avenue

HARARE(TM/as)

0242 796542/0772432646

Email: info@maungamaanda.co.zw

To: **THE REGISTRAR**
Constitutional Court of Zimbabwe
HARARE

And
To: **ZIMBABWE ELECTORAL COMMISSION**
First Respondent
1 Nelson Mandela Avenue
HARARE

And
To: **THE PRESIDENT OF THE REPUBLIC OF ZIMBABWE**
2nd Respondent
Munhumutapa Building
Samora Machel
HARARE

And

To: **MINISTER OF JUSTICE, LEGAL AND PARLIAMENTARY AFFAIRS**
Third respondent
New Government Complex
SV Muzenda & Samora Machel Avenue
6th Floor, Block C
HARARE

And

To: **ATTORNEY GENERAL OF ZIMBABWE**
Fourth Respondent
New Government Complex
SV Muzenda & Samora Machel Avenue
6th Floor, Block C
HARARE

**IN THE CONSTITUTIONAL COURT OF ZIMBABWE
HELD AT HARARE**

CASE NO: CCZ /23

In the matter between:

**DOUGLAS TOGARASEI MWONZORA
MOVEMENT FOR DEMOCRATIC CHANGE-T
AND**

**1ST APPLICANT
2ND APPLICANT**

**ZIMBABWE ELECTORAL COMMISSION
AND
THE PRESIDENT OF THE REPUBLIC OF ZIMBABWE
AND
THE MINISTER JUSTICE, LEGAL AND
PARLIAMENTARY AFFAIRS
AND
ATTORNEY GENERAL OF ZIMBABWE**

**1st RESPONDENT
2nd RESPONDENT
3RD RESPONDENT
4TH RESPONDENT**

ADDRESS FOR SERVICE

PLEASE TAKE NOTICE THAT the Applicants' address of service is care of his undersigned Legal Practitioners, **Messrs Maunga Maanda and Associates, 4th Floor, Livingstone House, 48 Samora Machel Avenue, Harare.**

DATED AND SIGNED AT HARARE THIS 14 **DAY OF MARCH 2023.**


.....
MAUNGA MAANDA & ASSOCIATES

Applicant's Legal Practitioners
4th Floor, Livingstone House
48 Samora Machel Avenue
Harare [TM/as]

To: **THE REGISTRAR**
Constitutional Court of Zimbabwe
HARARE

And
To: **ZIMBABWE ELECTORAL COMMISSION**
First Respondent
1 Nelson Mandela Avenue
HARARE

And

To: **THE PRESIDENT OF THE REPUBLIC OF ZIMBABWE**
2nd Respondent
Munhumutapa Building
Samora Machel
HARARE

And

To: **MINISTER OF JUSTICE, LEGAL AND PARLIAMENTARY AFFAIRS**
Third respondent
New Government Complex
SV Muzenda & Samora Machel Avenue
6th Floor, Block C
HARARE

And

To: **ATTORNEY GENERAL OF ZIMBABWE**
Fourth Respondent
New Government Complex
SV Muzenda & Samora Machel Avenue
6th Floor, Block C
HARARE

**IN THE CONSTITUTIONAL COURT OF ZIMBABWE
HELD AT HARARE**

CASE NO: CCZ /23

In the matter between:

**DOUGLAS TOGARASEI MWONZORA
MOVEMENT FOR DEMOCRATIC CHANGE-T
AND**

**1ST APPLICANT
2ND APPLICANT**

**ZIMBABWE ELECTORAL COMMISSION
AND
THE PRESIDENT OF THE REPUBLIC OF ZIMBABWE
AND
THE MINISTER JUSTICE, LEGAL AND
PARLIAMANTARY AFFAIRS
AND
ATTORNEY GENERAL OF ZIMBABWE**

**1ST RESPONDENT
2ND RESPONDENT
3RD RESPONDENT
4TH RESPONDENT**

FIRST APPLICANT'S FOUNDING AFFIDAVIT

I, Douglas Togaraseyi Mwonzora do hereby make oath ad swear to state that:-

1. I am the first applicant in the above matter. The facts stated herein are true and correct to the best of my knowledge and belief. Where I speak on issue of the law, I do so on advice which advice I accept.
2. My address of service is care of my undermentioned legal practitioners of record.

THE PARTIES

3. Second applicant is the Movement for Democratic Change, a political party that exists as such in terms of its constitution, which is incorporated

herein by reference. The second applicant has contested elections in Zimbabwe since it was formed more than two decades ago.

4. First respondent is Zimbabwe Electoral Commission, a body set up in terms of the Constitution of Zimbabwe, responsible for the conducting of elections in Zimbabwe and other related issues. It can sue and be sued in its own name. Its address of service is 1 Nelson Mandela venue, Harare
5. Second Respondent is the President of the Republic of Zimbabwe, cited as such in his official capacity. His address of service is Munhumutapa Building Samora Machel Avenue, Harare
6. Third respondent is the Minister of Justice, Legal and Parliamentary Affairs, cited herein in his official capacity. His address of service is New Government Complex SV Muzenda & Samora Machel Avenue 6th Floor, Block C, Harare
7. The fourth respondent is the Attorney General of Zimbabwe, the principal legal advisor of Government, whose address of service is New Government Complex SV Muzenda & Samora Machel Avenue 6th Floor, Block C, Harare.

NATURE OF APPLICATION AND RELIEF IN CASU AND THE SUBSTANTIVE APPLICATION

8. This is an application for leave for direct access to the court made in terms of s 167(5) of the Constitution ("the Constitution"), as read with r 21(2) and (3) of the Constitutional Court Rules, 2016 ("the Rules").

9. This honourable court has the requisite jurisdiction to hear this matter and the main matter on the basis that the application relates to a constitutional matter within the meaning of S232 of the Constitution of Zimbabwe.
10. In the substantive application in respect of which leave for direct access is being sought, we seek a *declaratur* declaring the delimitation report prepared by the first respondent and gazetted by third respondent on 20 February 2023 null and void for not being in accordance with the provisions of S161 of the Constitution of Zimbabwe
11. Applicant also seeks an order for consequential relief in the form of a mandamus directing the first respondent to conduct a fresh exercise of delimitation in compliance with the dictates and requirements of S161 of the Constitution of Zimbabwe, and in particular to base the report on a final population census report.
12. Applicant further seeks consequential relief directing the second respondent not to proclaim elections before the first respondent has prepared a delimitation report that is in compliance with S161 of the Constitution of Zimbabwe.
13. The constitutional matter that this application raises is whether the first respondent's delimitation report and the gazetting of it done by the second respondent meet the constitutional test in terms of whether they comply with the requirements of S161 of the constitution.
14. Once it is held to not have complied with the constitutional requirement the other matter is whether if the delimitation report is invalid, and election

that depends on it can be held, and if an election is held, it will meet the standard of freeness and fairness and universal adult suffrage and equality of votes contemplated in S155 of the constitution.

15. The other constitutional matter will be whether, if the first respondent is allowed more time to prepare a fresh delimitation report, how will that impact on the timing of elections in S158 of the Constitution.

LOCUS STANDI

16. I am the President of the Movement for Democratic Change, a political party which exists in terms of the laws of Zimbabwe and which has contested elections in Zimbabwe since it was formed in 1999. I was elected as its presidential candidate in the forthcoming national presidential elections.
17. I am currently a Senator on the ticket of my political party and am also the leader of the opposition in Parliament. I have an interest in the exercise of my political rights and to the proper running of elections in Zimbabwe as a voter and as a person who seeks to be voted into office.
18. I act in my own interest and have a direct personal interest in the present application for which seek direct access to this honourable Court.
19. Second applicant and I have a right to the protection and equal benefit of the law in terms of S56 (1) of the Constitution of Zimbabwe.
20. I have *locus standi* in terms of S85 (1) (a) of the Constitution of Zimbabwe.

THE LAW ON DIRECT ACCESS AND JURISDICTION

21. Direct access to the constitutional court can be sought in terms of S21(2) of the Constitutional Court Rules SI16/16 as read with S167(5) of the Constitution. This application is being made in accordance therewith.
22. I have a right to approach the present court. Any citizen, concerned, with the non-fulfilment of a constitutional obligation, by the State or any other board mandated to carry out a thing by the Constitution, has the right to approach the Constitutional Court for a decision on the constitutional question raised..
23. The direct access to the Constitutional Court when it is in the interest of justice, is confirmed in the Constitution itself. Section 167 (5) makes it clear that rules of the Constitutional Court must allow a person, when it is in the interest of justice and with or without leave of the Constitutional Court to bring a constitutional matter directly to the Constitutional Court.
24. Direct access therefore, on a constitutional matter, must be restricted only if it is not in the interest of justice to bring the application. In the present case it is in the interest of justice that direct access should be granted.
25. The facts are as set out the below, upon which we seek relief.
26. It is in the interest of justice that an order for direct access be granted because of the nature of the relief sought and the importance of the matter. The application involves a constitutional matter that is key to the elections that are due to be held sometime this year. This court can determine a constitutional matter, which means a matter in which there is

- an issue that requires interpretation, protection or enforcement of the constitution.
27. The application raises issues of great public importance, relevant to the ends of justice and good government and proper elections that meet the standards set out in the constitution.
28. The relief sought herein is for direct access to the Constitutional Court on issues set out and relief sought in the substantive application. The grounds upon which such relief is based are as shall be adverted to hereunder.
29. The matter is of national importance and there is need for finality or immediate determination on the position of the law on the issues I raise. Because elections are imminent, this matter is needful of speedy resolution.
30. The matter for which direct access is sought can be dealt with by the court without the hearing of oral evidence. The court can deal with the matter on the facts deposed to in the affidavits without the need to call for evidence. There are no material disputes of fact.
31. A draft of the substantive application I seek to file with the court is attached hereto marked annexure "A" (hereinafter, the substantive application). I incorporate the substantive application herein by reference.
32. The substantive application carries prospects of success if leave for direct access is granted.

FACTS GIVING RISE TO THIS APPLICATION

33. Zimbabwe general elections are due to be held sometime this year. In terms of S160 of the Constitution of Zimbabwe, for purposes of election of members of Parliament first respondent should divide the country into 120 constituencies and in respect of local authority elections second respondent must divide local authority areas into wards according to the number of members to be elected to the local authorities concerned.
34. In terms of S 161 (1) of the Constitution there must be a national population census soon after which the second respondent must conduct a delimitation of the electoral boundaries into which Zimbabwe is to be divided. A delimitation is based on a census which should be done every ten years. In term of this section, delimitation is tied to and depends upon a population census, which census must be done every ten years. Delimitation should also be done every ten years. If a census is not held, there can be no delimitation.
35. In an attempt to fulfil the requirements of the constitution, second respondent carried out a delimitation exercise. Through its chairperson the delimitation report, attached as annexure "A" to the substantive application, was handed over to the second respondent on 6 January 2023.
36. In terms of S161 (7) the second respondent laid before Senate and Parliament the preliminary delimitation report on 6 January 2023.
37. Parliament set up an *ad hoc* committee to debate and analyse the preliminary delimitation report. The *ad hoc* committee came up with its own findings which it then tabled before Parliament and Senate. See **annexure "B"** to the substantive application.

38. The report with the finding of the ad hoc committee was submitted to the joint sitting of Parliament and Senate on 13 January 2023 I refer the court to annexure "C" to the substantive application, a copy of the Hansard of 13 January 2023 which contains the report, contents of which are incorporated herein by reference.
39. The issues raised in the report were forwarded to the Second respondent who transmitted the same to the first respondent. Parliament never heard of what became of its findings or issues it raised for first respondent's consideration.
40. The First respondent then delivered to the first respondent a final delimitation report. Third respondent, on behalf of the second respondent, gazetted the final delimitation report annexed to the substantive application as annexure "D" to the first respondent in the gazette of 20 February 2023. I beg leave to refer to the gazetted report attached as **annexure "E"** to the substantive application.
41. The delimitation report, as shall be demonstrated herein below, and by reference to the substantive application, is invalid and falls far too short of the requirements of S161 of the Constitution of Zimbabwe.

EQUAL VOTERS

42. In terms of S161(3) of the Constitution the boundaries of Constituencies must be such that so far as possible at the time delimitation is conducted equal number of registered voters are registered in each constituency in Zimbabwe. In other words no constituency should have more or less number of voters than the other across the country. The voters should be

- equal. This is in terms of the principle of equality of the vote in S 155(1)(c) of the Constitution of Zimbabwe.
43. S161 of the Constitution of Zimbabwe first respondent may depart from the requirement that the constituencies and wards must have equal numbers of voters provided no constituency or ward would have more or less than twenty percent of registered voters than the other such constituencies or wards. The requirement of a variance of twenty percent between constituencies or wards is not relating among constituencies in one province or district but it is across the constituencies in the country.
44. First respondent has however, in breach of the constitution, made some constituencies and wards to have more voters than the other constituencies by more than twenty percent. This will be more apparent by reference to the table annexed as annexure "F"- "G" to the substantive application.
45. For example Bulawayo Central has the least number of voters in the Delimitation Report. It has 22115. Budiriro in Harare has 32991. This variance of 49% between Budiriro and Bulawayo Central.
46. Hunyani Constituency has got 27332 while Mt Pleasant has got 33153. This is a variance of 21% between the two constituencies.
47. Makoni West has 23544 while Chimanimani West has 32522, making a variance of 38% between the two constituencies.
48. Chipinge Central has 30390 which is 29% more than Makoni west.

49. The results show that the population of Harare East constituency is 39.69% more than that of Shurugwi South.
50. First respondent set out the formula it used to calculate the permissible variation in constituencies and wards on pages xii to xiv of its report. Its formula turns out to be that: there is a national average and that constituencies could vary by 20 per cent above and 20 per cent below the national average number of voters per constituency, and that wards could vary above or below by 20 per cent of the average number of voters per ward in the local authority area concerned.
51. The same formula was applied by the first respondent when preparing the preliminary delimitation report. That formula is wrong in that the constitution does not provide for a fictitious average but provides that the variance should be of the exact population of voters per constituency or ward. For using the wrong formula, the first respondent acted outside of the provisions of the constitution. This renders the report invalid.
52. But even if we go by the formula of the first respondent the result is still not in accordance with the constitution. Using this formula, the first respondent decided that the maximum number of voters in any constituency could be 33 168 and the minimum number could be 22 112. However, and regrettably, the difference between these two figures – the maximum and minimum numbers – is far greater than 20 per cent, and so violates the constitution.
53. For example Mpopoma-Mzilikazi in Bulawayo has 22 125 voters while Mount Pleasant in Harare has 33 153 voters. This gives a variance of about 33 per cent, far above the permissible variation. Another example is

Mazowe Central with 33 052 voters and Mudzi North with 22 124 voters . The variance is also about a 33 per cent, which is way above the permissible variation.

54. The bottom line is that the formula used and the variances of the voters offend against the constitutionally stipulated formula and twenty percent variance rule. Anything not done in terms of the constitution is void to the extent of the noncompliance.

CENSUS REPORT

55. In dividing Zimbabwe into wards and constituencies the first Respondent must give consideration to among other considerations, the population of the country. This consideration of the population is based on the census which should be undertaken in terms of S161 (1) of the Constitution of Zimbabwe. This means that the population census report in terms of S161 (1) should be the basis of two things It should provide the basis of division of constituencies on the basis of the registered voters, which should be in the voters' roll and the population generally.
56. First respondent in its report said it has conducted delimitation on the basis of a preliminary census report. It means there is no census report, the basis of which a delimitation exercise could be validly and constitutionally undertaken. Without a census report First respondent could not have been guided for it to give due consideration to the factors in S161 (6)(a)-(f).
57. First respondent could not have considered existing electoral boundaries as envisaged in S161 (e) of the Constitution because there is no first delimitation that was done since the coming into effect of the current

constitution in 2013. S161 (e) provides that if there has been a first delimitation, the first respondent should consider the boundaries of the first delimitation, in the delimitation exercise. The constitution envisaged the first delimitation to have been one that was done in terms of the current constitution. There is no first delimitation as the last one that was done was before 2008 general elections while the constitution came into being in 2013.

58. Even if the first respondent were to consider the boundaries of the 2008 delimitation report, that would be inapplicable because it is more than fifteen years back while the constitution provides for delimitation every ten years. The delimitation report of more than ten years ago would not be applicable in the circumstances.

IDENTIFICATION OF POLLING STATIONS

59. In some instances polling stations were not properly identified or at all. The table annexed to the substantive application as annexure "G" illustrates this point.

60. In terms of S161 (7) as read with S161 (12) the delimitation report should have maps showing wards and constituencies.

61. In terms of the delimitation report, the coordinates provided by the first respondent do not point to the polling stations to which they relate, in some instances.

GAZETTING

62. In terms of S161(11) gazetting of the proclamation declaring the names and boundaries of the wards and constituencies as finally determined by

the first respondent must be done within 14 days after the second respondent has received a final delimitation report from the first respondent.

63. The first respondent on 20 February 2023 gazetted the delimitation report but he did not gazette the full report by omitting the publication a proclamation of the names and boundaries of the wards and constituencies. He did not include the maps for the boundaries.

64. A failure to gazette the required information is not a valid gazetting. In the circumstances the second respondent failed to gazette the delimitation report as provided by the constitution. The gazetting was null and void. There can be no supplementary information to the gazette once the time of gazetting has come and gone.

THE EFFECT OF THE DELIMITATION REPORT

65. The delimitation report is not in accordance with the constitution. It is invalid for that reason.

66. In terms of S2 of the Constitution of Zimbabwe any conduct or act which is not consistent with the constitution is void to the extent of the inconsistency. This is fortified as well, by the fact that Zimbabwe is a constitutional democracy. Section 2 of the Constitution makes it clear that the same is the supreme law of Zimbabwe, and any law, practice, custom or conduct inconsistent with the same is invalid to that extent.

67. The delimitation report is a requisite for free and fair elections. One of the principles of an election is that it should be free and fair in terms of S155(1) (a) of the Constitution.

68. In terms of S155(1) (c) there must be equality of votes. This entails that the voters equally exercise their vote but also that the constituencies must have equal number of voters so that no constituency is different from the other.
69. A failure by the first respondent to conform to the requirements in S161 of the Constitution means that the constituencies have been treated differently in term so the number of voters.
70. According to Section 3(1)(f) of the Constitution of Zimbabwe, *"Zimbabwe is founded on respect for the recognition of the equality of all human beings."* Section 3(2)(b) of the Constitution then provides further that, *"the principles of good governance, which bind the State and all institutions and agencies of government at every level, include an electoral system based on (i) universal adult suffrage and equality of votes; (ii) free, fair and regular elections; and (iii) adequate representation of the electorate."* Any delimitation that does not respect adult equal and universal suffrage goes against the grain of the principles that underpin our democracy.
71. Zimbabwe is a constitutional State in which the exercise of public power is dependent on the principle of legality hence the constitutional task of this Court is to control the exercise of that public power in order that it conforms to the principle of legality.
72. A conduct by the respondents has to be measured against the constitutional provisions that provide for how their functions must be carried out. Where they veer of the requirements of the constitution in the

performance of their mandate, this honourable court has a constitutional duty to call them down.

73. The effect of their not following the strict requirement of the law is that their effort is a nullity. It should be declared so.

CONSEQUENTIAL RELIEF SOUGHT

74. In terms of S161(2) of the Constitution, where the delimitation report is not completed at least six months before an election, the boundaries that existed immediately before the delimitation shall be applicable. This means that the delimitation report used in the previous election is applicable. In the present case it is submitted that the boundaries that applied prior to the election of 2008 are no longer applicable. Since then there has been no delimitation and this is more than fifteen years since delimitation was conducted. The constitution envisages delimitation every ten years.

75. The constitution also provides that the delimitation that was done in the first delimitation after the constitution of 2013 came into existence, is what should be considered at the time of delimitation. There is currently no delimitation report for the first election after 2013 constitution came into being.

76. Demographics have changed. People have moved from constituency to constituency since the last delimitation. The attempt by the first respondent to carry out delimitation is testimony to the fact that there is acknowledgment that population has changed. One can no longer rely on the delimitation of fifteen years ago, to use that as a basis for the

elections to be held this year. There will be a distortion of facts on the ground.

77. In the circumstances an election which is held with so invalid a delimitation report is not in accordance with the requirements of the constitution. That election will be a sham.

78. It is necessary for the court to require first respondent to produce a delimitation report that complies with the requirement of S161 of the Constitution and takes into account the issues raised by this application and what Parliament said.

79. The second respondent should be ordered not to proclaim an election before the first respondent has provided the constitutionally compliant delimitation report.

80. This may entail a delay of the holding of elections but there is no election that can be validly held in the present circumstances. The delay is due to necessity. The delay of elections has happened before when it was considered not safe to hold elections during the era of Covid -19.

81. While voting is a right, rights are subject to limitations in terms of S86 of the Constitution of Zimbabwe. This is a case where derogation from that right to holding elections at certain intervals should be derogated from in the interests of protection the integrity of the same elections. Elections should not be held for the sake of it but they must be in compliance with the law.

82. In casu, the Applicants seek compliance with the specific provisions of the Constitution by the first to third Respondents.

83. The constitutional court has the powers of issuing a constitutional mandamus. The court did issue a constitutional mandamus in numerous cases before and can do so in the present case

84. Ordinarily, the requirements of a mandamus are no more different from those of a prohibitory interdict.

85. The requirements are

- i. A clear or definite right – this is a matter of substantive law.
- ii. An injury actually committed or reasonably apprehended – an infringement of the right established and resultant prejudice.
- iii. The absence of a similar protection by any other ordinary remedy. The alternative remedy must (a) be adequate in the circumstances; (b) be ordinary and reasonable; (c) be a legal remedy; and (d) grant similar protection.

86. In the present case I have demonstrated that as a candidate in the forthcoming elections, I have a clear right to proper holding of elections and the delimitation report.

87. I will be prejudiced if the elections are held on the basis of a flawed or invalid delimitation report.

88. I have no other or similar protection other than by way of mandamus.

89. The substantive application I seek to file is based on issues that are critical to the holding of free and fair elections. The application has got merit, in

my submission and carries with it prospects on the substantive matters that it raises.

90. Being a constitutional matter, this court has the requisite jurisdiction to entertain it if direct access is granted.

91. It is for the foregoing reasons that I submit that this honourable court ought to grant leave for direct access to the constitutional court.

In the circumstances I pray for an order in terms of the draft

SWORN TO AT HARARE THIS 14TH DAY OF MARCH 2023

D. Mwonzora

DOUGLAS TOGARSEYI MWONZORA

[Signature]

BEFORE ME

COMMISSIONER OF OATHS

TAMUKA WILSON MUGAVIRI
LL.B (Hons) ZIM
LEGAL PRACTITIONER
CONVEYANCER
COMMISSIONER OF OATHS

ANNEXURE 'A'

IN THE CONSTITUTIONAL COURT OF ZIMBABWE
HELD AT HARARE

CASE NO: CCZ /23

In the matter between:

DOUGLAS TOGARASEI MWONZORA	1 ST APPLICANT
MOVEMENT FOR DEMOCRATIC CHANGE-T	2 ND APPLICANT
AND	
ZIMBABWE ELECTORAL COMMISSION	1 ST RESPONDENT
AND	
THE PRESIDENT OF THE REPUBLIC OF ZIMBABWE	2 ND RESPONDENT
AND	
THE MINISTER JUSTICE, LEGAL AND	
PARLIAMENTARY AFFAIRS	3 RD RESPONDENT
AND	
ATTORNEY GENERAL OF ZIMBABWE	4 TH RESPONDENT

COURT APPLICATION FOR A *DECLARATUR* AND CONSEQUENTIAL RELIEF

Prepared by

MAUNGA MAANDA & ASSOCIATES
Applicant's Legal Practitioners
4th Floor, Livingstone House
48 Samora Machel Avenue
Harare [TM/as]
0242 796541-2/0782963294
Email: info@maungamaanda.co.zw

**IN THE CONSTITUTIONAL COURT OF ZIMBABWE
HELD AT HARARE**

CASE NO: CCZ /23

In the matter between:

DOUGLAS TOGARASEI MWONZORA	1ST APPLICANT
MOVEMENT FOR DEMOCRATIC CHANGE-T	2ND APPLICANT
AND	
ZIMBABWE ELECTORAL COMMISSION	1ST RESPONDENT
AND	
THE PRESIDENT OF THE REPUBLIC OF ZIMBABWE	2ND RESPONDENT
AND	
THE MINISTER JUSTICE, LEGAL AND	
PARLIAMENTARY AFFAIRS	3RD RESPONDENT
AND	
ATTORNEY GENERAL OF ZIMBABWE	4TH RESPONDENT

COURT APPLICATION FOR A *DECLARATUR* AND CONSEQUENTIAL RELIEF

TAKE NOTICE that the Applicants intends to apply to the Constitutional Court of Zimbabwe at Harare for the order in terms of the Draft Order annexed to this Notice and that the accompanying affidavits and documents will be used in support of the application.

If you intend to oppose this application you will have to file a Notice of Opposition together with one or more opposing affidavits, with the Registrar of the Constitutional Court at Harare within ten days after the date on which this notice was served upon you.

You will also have to serve a copy of the Notice of Opposition and Affidavits on the Applicant at the address for service specified below. Your affidavits may have annexed to them documents verifying the facts set out in the affidavits.

If you do not file an Opposing Affidavit within the period specified above, this application will be set down for hearing in the High Court at Harare without further notice to you and will be dealt with as an unopposed application. Leave to apply was granted on the ... day of March 2023.

DATED AT HARARE THIS 14 DAY OF MARCH 2023.



MAUNGA MAANDA & ASSOCIATES
 Applicant's Legal Practitioners
 4th Floor, Livingstone House
 48 Samora Machel Avenue
Harare [TM/as]
 0242 796542/0772432646
 Email: info@maungamaanda.co.zw

To: **THE REGISTRAR**
 Constitutional Court of Zimbabwe
HARARE

And

To: **ZIMBABWE ELECTORAL COMMISSION**
 First Respondent
 1 Nelson Mandela Avenue
HARARE

And

To: **THE PRESIDENT OF THE REPUBLIC OF ZIMBABWE**
 2nd Respondent
 Munhumutapa Building
 Samora Machel
HARARE

And

To: **MINISTER OF JUSTICE, LEGAL AND PARLIAMENTARY AFFAIRS**
 Third respondent
 New Government Complex
 SV Muzenda & Samora Machel Avenue
 6th Floor, Block C
HARARE

And

To: **ATTORNEY GENERAL OF ZIMBABWE**
Fourth Respondent
New Government Complex
SV Muzenda & Samora Machel Avenue
6th Floor, Block C
HARARE

**IN THE CONSTITUTIONAL COURT OF ZIMBABWE
HELD AT HARARE**

CASE NO: CCZ /23

In the matter between:

**DOUGLAS TOGARASEI MWONZORA
MOVEMENT FOR DEMOCRATIC CHANGE-T
AND**

**1ST APPLICANT
2ND APPLICANT**

**ZIMBABWE ELECTORAL COMMISSION
AND
THE PRESIDENT OF THE REPUBLIC OF ZIMBABWE
AND
THE MINISTER JUSTICE, LEGAL AND
PARLIAMENTARY AFFAIRS
AND
ATTORNEY GENERAL OF ZIMBABWE**

**1st RESPONDENT
2nd RESPONDENT
3RD RESPONDENT
4TH RESPONDENT**

ADDRESS FOR SERVICE

PLEASE TAKE NOTICE THAT the Applicants' address of service is care of his undersigned Legal Practitioners, **Messrs Maunga Maanda and Associates, 4th Floor, Livingstone House, 48 Samora Machel Avenue, Harare.**

DATED AND SIGNED AT HARARE THIS 14 DAY OF MARCH 2023.



MAUNGA MAANDA & ASSOCIATES

Applicant's Legal Practitioners
4th Floor, Livingstone House
48 Samora Machel Avenue
Harare [TM/as]

To: **THE REGISTRAR**
Constitutional Court of Zimbabwe
HARARE

And
To: **ZIMBABWE ELECTORAL COMMISSION**
First Respondent
1 Nelson Mandela Avenue
HARARE

And

To: **THE PRESIDENT OF THE REPUBLIC OF ZIMBABWE**
2nd Respondent
Munhumutapa Building
Samora Machel
HARARE

And

To: **MINISTER OF JUSTICE, LEGAL AND PARLIAMENTARY AFFAIRS**
Third respondent
New Government Complex
SV Muzenda & Samora Machel Avenue
6th Floor, Block C
HARARE

And

To: **ATTORNEY GENERAL OF ZIMBABWE**
Fourth Respondent
New Government Complex
SV Muzenda & Samora Machel Avenue
6th Floor, Block C
HARARE

**IN THE CONSTITUTIONAL COURT OF ZIMBABWE
HELD AT HARARE**

CASE NO: CCZ /23

In the matter between:

**DOUGLAS TOGARASEI MWONZORA
MOVEMENT FOR DEMOCRATIC CHANGE-T
AND
ZIMBABWE ELECTORAL COMMISSION
AND
THE PRESIDENT OF THE REPUBLIC OF ZIMBABWE
AND
THE MINISTER JUSTICE, LEGAL AND
PARLIAMENTARY AFFAIRS
AND
ATTORNEY GENERAL OF ZIMBABWE**

1ST APPLICANT

2ND APPLICANT

1ST RESPONDENT

2ND RESPONDENT

3RD RESPONDENT

4TH RESPONDENT

FIRST APPLICANT'S FOUNDING AFFIDAVIT

I **Douglas Togaraseyi Mwonzora** do hereby make oath ad swear to state that

1. I am the first applicant in the above matter. The facts stated herein are true and correct to the best of my knowledge and belief. Where I speak on issue of the law, I do so on advice which advice I accept.
2. My address of service is care of my undermentioned legal practitioners of record.

THE PARTIES

3. Second applicant is the Movement for Democratic Change, a political party that exists as such in terms of its constitution which is incorporated

herein by reference. The second applicant has contested elections in Zimbabwe since it was formed more than two decades ago.

4. First respondent is Zimbabwe Electoral Commission, a body set up in terms of S238 of the Constitution of Zimbabwe, responsible for conducting and supervising elections in Zimbabwe and other related issues. Its functions, which include delimitation of constituencies, wards and other electoral boundaries are provided for in S239 of the Constitution of Zimbabwe. It can sue and be sued in its own name. Its address of service is 1 Nelson Mandela Avenue Harare.
5. Second Respondent is the President of the Republic of Zimbabwe, cited as such in his official capacity. He is responsible for proclamation of elections in terms of s38 of the Electoral Act [Chapter 2:13]. His address of service is Munhumutapa Building Samora Machel Avenue Harare
6. Third respondent is the Minister of Justice, Legal and Parliamentary Affairs, cited herein in his official capacity. His address of service is New Government Complex, SV Muzenda & Samora Machel Avenue, 6th Floor, Block C Harare
7. The fourth respondent is the Attorney General of Zimbabwe, the principal legal advisor of Government, whose address of service is New Government Complex SV Muzenda & Samora Machel Avenue 6th Floor, Block C Harare.

NATURE OF APPLICATION

8. This is an application for a *declaratur* declaring the delimitation report prepared by the first respondent and gazetted by third respondent on 20 February 2023 null and void for not being in accordance with the provisions of S161 of the Constitution of Zimbabwe
9. Applicant also seeks an order for consequential relief in the form of a mandamus directing the first respondent to conduct a fresh exercise of delimitation in compliance with the dictates and requirements of S161 of the Constitution of Zimbabwe, and in particular to base the report on a final population census report.
10. Applicant further seeks consequential relief directing the second respondent not to proclaim elections before the first respondent has prepared a delimitation report that is in compliance with S161 of the Constitution of Zimbabwe.
11. This honourable court has the requisite jurisdiction to hear this matter on the basis that the application relates to a constitutional matter in terms of S232 of the Constitution of Zimbabwe.

LOCUS STANDI

12. I am the President of the Movement for Democratic Change, a political party which exists in terms of the laws of Zimbabwe and which has contested elections in Zimbabwe since it was formed in 1999. I was elected as its presidential candidate in the forthcoming national presidential elections.
13. I am a senator on the ticket of my political party and am also the leader of the opposition in Parliament. I am a registered voter and

have an interest in the exercise of my political rights and to the proper running of elections in Zimbabwe and as a person who seeks to be voted into office.

14. I act in my own interest and have a direct personal interest in the present application for which I sought and obtained direct access to this honourable Court.

15. I have a right to the protection and equal benefit of the law in terms of S56 of the Constitution of Zimbabwe.

16. I was involved in the constitution making process of the current constitution. I was a co chairman of The Constitution Parliamentary Committee (COPAC) which was a commission set up to put together to gather the views of the people and write the constitution, which was adopted in 2013 as the constitution of Zimbabwe. I am aware of the founding values and principles in the constitution and its provisions. I am very conscientious and conscious about what the constitution seeks to protect and the principles, objectives and value on which our country is based.

17. My interest in the matter is to ensure that the constitution is protected to the hilt because the constitution is the basis of our constitutional democracy and the rule of law.

18. I have *locus standi* in terms of S85 (1) (a) of the Constitution of Zimbabwe.

FACTS GIVING RISE TO THIS APPLICATION

19. General elections are due to be held sometime this year. In terms of S160 of the Constitution of Zimbabwe, for purposes of election of members of Parliament first respondent should divide the country into 120 constituencies and in respect of local authority elections second respondent must divide local authority areas into wards according to the number of members to be elected to the local authorities concerned.
20. In terms of S161(1) of the Constitution there must be a national population census soon after which the second respondent must conduct a delimitation of the electoral boundaries into which Zimbabwe is to be divided. A delimitation is based on a census which should be done every ten years. In terms of this section, delimitation is tied to and depends upon a population census, which census must be done every ten years. Delimitation should also be done every ten years. If a census is not held, there can be no delimitation.
21. In an attempt to fulfil the requirements of the constitution, second respondent carried out a delimitation exercise. Through its chairperson a preliminary delimitation report was handed over to the second respondent on 26 December 2022. The preliminary delimitation report is annexed hereto, for purposes of the court, and marked **annexure "A"**. The Respondents have their own copies. Second respondent, through third respondent, tabled the report before parliament on 6 January 2023.
22. Parliament set up an *ad hoc* committee to read and analyse the preliminary delimitation report. The *ad hoc* committee came up with its

own findings which it then tabled before Parliament and Senate. I attach hereto a copy of the report marked **annexure "B"**.

23. The report with the finding of the ad hoc committee was submitted to the joint sitting of Parliament and Senate on 13 January 2023 I attach hereto marked **"C"** a copy of the Hansard of 13 January 2023 which contains the report to Parliament.
24. The issues raised in the ad hoc committee report to parliament and senate were forwarded to the Second respondent who transmitted the same to the first respondent. Parliament never heard of what became of its issues, suffice to say the final report of the first respondent did not take the findings of parliament into consideration.
25. The First respondent then delivered to the first respondent a final delimitation report. The final delimitation report is annexed for purposes of the court and marked **annexure "D"**,. Respondents have their own copies as the report comes from their offices. Third respondent, on behalf of the second respondent, gazetted the final delimitation report of the first respondent in the gazette of 20 February 2023, as statutory instrument 14 of 2023, Proclamation 1 of 2023, which is in cooperated herein by reference.
26. The delimitation report, as shall be demonstrated herein below is invalid and falls far too short of the requirements of S161 of the Constitution of Zimbabwe.
27. The constitutional matter that this application raises is whether the first respondent's delimitation report and the gazetting of it done by the

second respondent meet the constitutional test in terms of whether they comply with the requirements of S161 of the constitution.

28. Once it is held to not have complied with the constitutional requirement the other matter is whether if the delimitation report is invalid, and election that depends on it can be held, and if an election is held, it will meet the standard of freeness and fairness and universal adult suffrage and equality of votes contemplated in S155 of the constitution.

29. The other constitutional matter will be whether, if the first respondent is allowed more time to prepare a fresh delimitation report, how will that impact on the timing of elections in S158 of the Constitution.

EQUAL VOTERS

30. In terms of S161(3) of the Constitution the boundaries of Constituencies must be such that so far as possible at the time delimitation is conducted equal number of registered voters are registered in each constituency in Zimbabwe. In other words no constituency should have more or less number of voters than the other across the country. The voters should be equal. This is in terms of the principle of equality of the vote in S 155(1)(c) of the Constitution of Zimbabwe, which ensures that all constituency members of the National Assembly, and all councillors of any local authority area, are elected by more or less the same number of voters. Wards and constituencies may not be completely equal, and section 161(6) of the Constitution allows some variance.

31. In terms of S161(6) of the Constitution of Zimbabwe first respondent may depart from the requirement that the constituencies and wards

must have equal numbers of voters provided no constituency or ward would have more or less than twenty percent of registered voters than the other such constituencies or wards. The requirement of a variance of twenty percent between constituencies or wards is not relating among constituencies in one province or district but it is across the constituencies in the country.

32. First respondent has however, in breach of the constitution, made some constituencies and wards have more voters than the other constituencies by more than twenty percent. This will be more apparent by reference to the table annexed hereto as annexure **“E1”** and **“E2”**.

33. For example Bulawayo Central has the least number of voters in the Delimitation Report. It has 22115. Budiriro South in Harare has 32991. This is variance of 49% between Budiriro and Bulawayo Central.

34. Hunyani Constituency has got 27332 while Mt Pleasant has got 33153. This is a variance of 21% between the two constituencies.

35. Makoni West has 23544 while Chimanimani West has 32522, making a variance of 38% between the two constituencies.

36. Chipinge Central has 30390 which is 29% more than Makoni west.

37. The results show that the population of Harare East constituency is 39.69% more than that of Shurugwi South.

38. First respondent set out the formula it used to calculate the permissible variation in constituencies and wards on pages xii to xiv of its report. Its formula turns out to be that: there is a national average and that constituencies could vary by 20 per cent above and 20 per cent below the national average number of voters per constituency, and that wards could vary above or below by 20 per cent of the average number of voters per ward in the local authority area concerned.
39. The same formula was applied by the first respondent when preparing the preliminary delimitation report. The first respondent went on to improvise and resorted to provincial averages. As E2 will show even in applying this wrong formula the results show a violation of the 20% variance.
40. That formula is wrong in that the constitution does not provide for a fictitious average but provides that the variance should be of the exact population of voters per constituency. For using the wrong formula, the first respondent acted outside of the provisions of the constitution. This renders the report invalid.
41. But even if we go by the formula of the first respondent the result is still not in accordance with the constitution. Using this formula, the first respondent decided that the maximum number of voters in any constituency could be 33 168 and the minimum number could be 22 112. However, and regrettably, the difference between these two figures – the maximum and minimum numbers – is far greater than 20 per cent, and so violates the constitution.
42. For example Mpopoma-Mzilikazi in Bulawayo has 22 125 voters while Mount Pleasant in Harare has 33 153 voters. This gives a variance of about 33 per cent, far above the permissible variation. Another example is

43. Mazowe Central with 33 052 voters and Mudzi North with 22 124 voters. The variance is also about a 33 per cent, which is way above the permissible variation.
44. The same applies towards which have variances that range up to 50%. I attach hereto annexure "F".
45. The net result is that the variance offends against the constitutionally stipulated twenty percent variance rule. Anything not done in terms of the constitution is void to the extent of the noncompliance.

UNAVAILABLE CENSUS FINAL REPORT

46. In dividing Zimbabwe into wards and constituencies the first Respondent must give consideration to among other considerations, the population of the country. This consideration of the population is based on the census which should be undertaken in terms of S161 (1) of the Constitution of Zimbabwe. This means that the population census report in terms of S161 (1) should be the basis of two things. It should provide the basis of division of constituencies on the basis of the registered voters, in terms of s161(1)(3) which should be in the voters' roll and the population generally in terms of S161(6)(f).
47. First respondent, at page six of its report said it has conducted delimitation on the basis of a census preliminary report. There is no census report, the basis of which a delimitation exercise could be validly and constitutionally undertaken. The constitution provides that there must be a census report, not a census preliminary report, the basis of which a delimitation will be conducted. Without a census report, First respondent could not have been guided in order to give

due consideration to the factors in S161 (6)(a)- (f). The census report is a *sine qua non* of a valid delimitation exercise.

48. S161 (e) also provides that there has to be first delimitation report which the First respondent should have considered. First respondent could not have considered existing electoral boundaries as envisaged in S161 (e) of the Constitution because there is no first delimitation that was done since the coming into effect of the current constitution in 2013. S161 (e) provides that if there has been a first delimitation, the first respondent should consider the boundaries of the first delimitation, in the delimitation exercise. The constitution envisaged the first delimitation to have been one that was done in terms of the current constitution. There is no first delimitation as the last one that was done was before 2008 general elections while the current constitution came into being in 2013.
49. The absence of a census final report, on which delimitation should have been based, makes the delimitation report void. The delimitation report emanates from nothing.
50. The census report, if it were available, would still not have made a difference. The delimitation report, basing itself as it did on the census preliminary report, says it was based on the adult population of Zimbabwe, whereas the constitution requires delimitation to be done on the basis of population, rather than on the adult population. That inclusion of voter population and population generally, by the constitution was not an idle inclusion. A constituency is not a constituency because of adult population. It is a constituency of the general population. That was intentional on the part of the legislature.

This is so that resources are mobilised for everyone. Zimbabwe is a representative democracy. Development is intended for everyone. Every inhabitant of a constituency counts in order for the elected member of parliament or the president to cater for their needs. A delimitation based, not on the requirements of the constitution in relation to the general population, cannot be valid.

51. In terms of S161(2) where a delimitation report does not come into existence six months before an election, the boundaries that existed immediately before the delimitation are applicable. In casu the last delimitation was done in 2008. The boundaries of pre 2008 election are not applicable. Even if the first respondent were to consider the boundaries of the pre 2008 general elections delimitation report, that would be inapplicable because it is more than fifteen years back while the constitution provides for delimitation for every ten years. The delimitation report of more than fifteen years ago would not be applicable in the circumstances.

52. By its very act of attempting a delimitation exercise, the first respondent accepts that the population has changed. That is why there is a change of boundaries because of change of demography due to many factors.

IDENTIFICATION OF POLLING STATIONS

53. In terms of S161 (7) as read with (12) the delimitation report should have maps showing wards and constituencies. In some instances polling stations were not properly identified or at all. Polling stations were not named but only numbered.

54. In terms of the delimitation report, the coordinates provided by the first respondent do not accurately identify boundaries to which they relate. Some coordinates fall outside of outside wards or constituencies Zimbabwe.

IMPROPER GAZETTING

55. Gazetting of the declaration of names and boundaries of wards and constituencies must be done within 14 days after the second respondent has received a final delimitation report from the first respondent. The first respondent on 20 February 2023 gazetted the delimitation report but he did not gazette the information required by the constitution that relates to names and boundaries of wards and constituencies. The one he gazetted was without all the information like maps. I incorporate herein by reference the gazette.
56. S161(11) mandates first respondent to gazette by proclaiming the names and boundaries of the wards and constituencies as finally determined by first respondent. The constitution does not envisage the gazetting of the full report.
57. S161(1) provides that if there is a discrepancy between the description of the boundaries of any ward or constituency and the map or maps prepared by the first respondent, the description prevails. This means the gazetting should contain the description of the boundaries and the maps at the same time.
58. Second respondent omitted to publish the maps of the wards and constituencies.

59. A failure to gazette the information constitutionally required is not a valid gazetting. In the circumstances the second respondent failed to gazette the names and boundaries and the maps of the wards and constituencies as required by the Constitution. The gazetting was null and void. Nothing can depend on it.

THE EFFECT OF THE ANOMALIES ON THE DELIMITATION REPORT

60. The delimitation report is not in accordance with the constitution. It is invalid for that reason.

61. In terms of S2 of the Constitution of Zimbabwe any conduct or act which is not consistent with the constitution is void to the extent of the inconsistency. This is fortified as well, by the fact that Zimbabwe is a constitutional democracy. Section 2 of the Constitution makes it clear that the same is the supreme law of Zimbabwe, and any law, practice, custom or conduct inconsistent with the same is invalid to that extent.

62. The delimitation report is a requisite for free and fair elections. One of the principles of an election is that it should be free and fair in terms of S155(1) (a) of the Constitution.

63. In terms of S155 (1)(c) there must be equality of votes. This entails that the voters equally exercise their vote but also that the constituencies must have equal number of voters so that no constituency is different from the other.

64. A failure by the first respondent to conform to the requirements in S161 of the Constitution means that the constituencies have been treated differently in terms of the number of voters.

65. According to Section 3(1)(f) of the Constitution of Zimbabwe, *“Zimbabwe is founded on respect for the recognition of the equality of all human beings.”* Section 3(2)(b) of the Constitution then provides further that, *“the principles of good governance, which bind the State and all institutions and agencies of government at every level, include an electoral system based on (i) universal adult suffrage and equality of votes; (ii) free, fair and regular elections; and (iii) adequate representation of the electorate.”* Any delimitation that does not respect adult equal and universal suffrage goes against the grain of the principles that underpin our democracy.
66. Zimbabwe is a constitutional State in which the exercise of public power or carrying out of public functions is dependent on the principle of legality hence the constitutional task of this Court is to control the exercise of that public power or function in order that it conforms to the principle of legality.
67. The conduct of the respondents has to be measured against the constitutional provisions that provide for how their functions must be carried out. Where they veer off the requirements of the constitution in the performance of their mandate, this honourable court has a constitutional duty to call them down.
68. The effect of their not following the strict requirements of the law is that their effort is a nullity. It should be declared so.
69. Most of the issues I raise herein have been raised in the *ad hoc* committee report. While I am aware that the first respondent's decision

is final, after considerations of issues raised by parliament, first respondent cannot just ignore the considerations or pay no or scant regard to them. The consideration of the preliminary report by Parliament is not a window dressing event but goes to the root of our democracy in that the representatives of the people should exercise an oversight role on the functions of institutions of the state.

70. It is not an idle provision in the constitution that requires parliament to have its views considered by the first respondent before a final report is made. So important is this requirement that it was stated in s37A of the Electoral Act that even at the stage of delimitation, first respondent should entertain representations from voters, political parties and other interested persons and bodies likely to be affected by the decision made by the Commission.

71. Members of Parliament as representatives of the people or voters were specifically mandated by the constitution to consider the preliminary report and advise the first respondent on matters they deem necessary to consider.

CONSEQUENTIAL RELIEF SOUGHT

72. In terms of S161(2) of the Constitution, where the delimitation report is not completed at least six months before an election, the boundaries that existed immediately before the delimitation shall be applicable. This means that the delimitation report used in the previous election is applicable. In the present case it is submitted that the boundaries that applied prior to the election of 2018 are no longer applicable. Since then there has been no delimitation and this is more than fifteen years

since delimitation was conducted. The constitution envisages delimitation every ten years.

73. The delimitation of pre 2008 elections was done by the Registrar General of Election's office from which administration of election was moved to the first respondent, who is supposed to be an independent chapter 12 institution. Elections cannot be held on the basis of what was done by another body other than the first respondent because administration of elections were moved to the first respondent.
74. The constitution also provides that the delimitation that was done in the first delimitation after the constitution of 2013 came into existence, is what should be considered at the time of delimitation. There is currently no delimitation report for the first delimitation after 2013 constitution came into being.
75. Demographics have changed. People have moved from constituency to constituency since the last delimitation. The attempt by the first respondent to carry out delimitation is testimony to the fact that there is acknowledgment that population has changed. One can no longer rely on the delimitation of fifteen years ago to use that as a basis for the elections to be held this year. There will be a distortion of facts on the ground.
76. In the circumstances an election which is held with so invalid a delimitation report is not in accordance with the requirements of the constitution, which in terms of s67(1)(a) requires elections not only to be held but to be free and fair. That election will be a sham as not being

in accordance with the principles espoused by in S 155 of the constitution.

77. It is necessary for the court to require first respondent to produce a delimitation report that complies with the requirement of S161 of the Constitution and takes into account the issues raised by this application and what Parliament said.

78. The second respondent should be ordered not to proclaim an election before the first respondent has provided the constitutionally compliant delimitation report.

79. This may entail a delay in the holding of elections but there is no election that can be validly held in the present circumstances. The delay is due to an impossibility. The delay of elections has happened before when it was considered not safe to hold elections during the era of Covid -19. One right must be read in conjunction with another right.

NECESSARY DEROGATION

80. While seeking to protect one right, viz, the right to regular elections, the court should not lose sight of the other right that elections must be free and fair and there must equality of vote. Pursuing a timely and regular election at the expense of the substantive right that the timely election seeks to give effect to is not what the constitution envisaged. The court has to give a purposive interpretation to the constitutional provisions relating to elections.

81. While voting is a right, rights are subject to limitations in terms of S86 of the Constitution of Zimbabwe. This is a case where the right to holding elections at certain intervals should be derogated from in the interests of protection the integrity of the same elections. Elections should not be held for the sake of it but they must be in compliance with the law.
82. I am not seeking a postponement of elections. I say that the elections under the current delimitation report are an impossibility.
83. If delaying elections while redoing the delimitation exercise is a limitation of a right, the limitation in casu is fair, reasonable, necessary and justifiable in a democratic society based on openness, justice, human dignity, equality and freedom. It is necessary in the general public interest and ensues that the need for others to regular elections does not prejudice the right of others to free and fair elections that are based on the correct processes and information necessary for their participation in an election which is not a sham.
84. The limitation is not to a large extent. It may only delay but does not abrogate the right to elections. There is a relationship between the limitation and its purpose and does not impose a restriction on the right to vote or timely elections which is more than necessary to achieve its purpose.
85. There are no other less restrictive measures of achieving the purpose of the imitation. It is better to delay an election which may turn out to be a facade than to rush it and be stuck with disputed elections and their effects for five or more years.

86. In casu, we seek compliance with the specific provisions of the Constitution by the first to third Respondents. This court has the powers of issuing a constitutional mandamus. The court did issue a constitutional mandamus in numerous cases before and can do so in the present case
87. It is worth noting that in the past elections various observer mission reports cited the need for a proper delimitation. Disputed elections have a negative effect on the country. The Monthlante Commission report made finding that citizens were killed on 1 August 2018. Events that gave rise to the unfortunate deaths were as a result of disgruntlement in the manner elections were conducted. Zimbabwe is currently seeking readmission to the commonwealth and disputed elections have been an albatross around its neck.
88. If the delimitation report remains as it is then the country will go to the next elections with it as it will be in effect for the next ten years.
89. It is my desire that if we hold undisputed elections our pariah status as a country will be removed. We would have removed an excuse for the imposition or continued sanctions against some of our people.
90. Disputed elections have been used as an excuse by America to enact Zimbabwe Democracy and Economic Recovery Amendment Act Of 2018. For example the Act says relations with Zimbabwe will be forged if the Zimbabwe holds an election that is widely accepted as free and fair, based on some pre- and post-election criteria or conditions such as establishment and public release, without cost, of a provisional and a final voter registration roll, The first respondent is permitted to entirely

carry out the functions assigned to it under section 239 of the Constitution in an independent manner, and first respondent meets and consults regularly with representatives of political parties represented in the parliament of Zimbabwe and the parties contesting the elections.

91. Zimbabwe is currently seeking readmission into the Commonwealth. The Commonwealth Observer Mission to Zimbabwe, in its report after the 2018 harmonised election in Zimbabwe raised issues to do with the manner in which first respondent should carry out its mandate in relation to delimitation. It made noted that there was a variance in population size across Zimbabwe's constituencies and that that remained an issue of concern to some stakeholders. The mission recommended first respondent to *"ensure fairness and equal access, a review of the boundaries should be undertaken in an inclusive, non-partisan and transparent process, with a view to standardising the numbers of voters across constituencies to ensure fair and equal representation"*.
92. Their recommendation has not been heeded by the first respondent. An election based on an invalid delimitation report will not help matters for Zimbabwe in its quest to re-join the Commonwealth.
93. The African Union Observation Mission to the 30 July and 8 September 2018 harmonised elections in Zimbabwe recommended the first respondent to *"adopt measures to enhance stakeholders' trust and confidence in the electoral process, in particular, increasing transparency and accessibility to key decisionmaking process of ZEC as well as ensuring broad consultations with political parties and*

concerned civil society organisations in the management of the electoral process at all levels."

94. After observing the same elections of 2018 SADC Electoral Observation Mission (SEOM) recommended as follows:

"Given the concerns raised by certain stakeholders on the alleged partiality of the ZEC, the Mission calls on ZEC to consider adopting a pro-active communication strategy which engages stakeholders at every relevant stage of the electoral processes in order to build confidence and a sense of ownership amongst key stakeholders and the general public."

95. At home, the Zimbabwe Election Support Network, a respectable nongovernmental organisation that works around elections in its report on the 2018 harmonised elections made an observation and recommendation that:

"There should be stakeholder consultation on delimitation and the process needs to comply with international standards of equal voting strength, representativeness, and community of interest"

96. A delimitation exercise and report which ignores admonitions for it to adhere to acceptable standards is a recipe for disputed elections. As a concerned and responsible citizen, I have an interest in anything that will enhance our democracy and put us in good standing with the international community.

MANDAMUS

97. If the delimitation report is declared invalid, then the first respondent must be ordered by a mandamus to redo the delimitation exercise in order to comply with the law. Ordinarily, the requirements of a

mandamus are no more different from those of a prohibitory interdict.

The requirements are

- iv. A clear or definite right – this is a matter of substantive law.
- v. An injury actually committed or reasonably apprehended – an infringement of the right established and resultant prejudice.
- vi. The absence of a similar protection by any other ordinary remedy. The alternative remedy must (a) be adequate in the circumstances; (b) be ordinary and reasonable; (c) be a legal remedy; and (d) grant similar protection.

98. In the present case I have demonstrated that as a candidate in the forthcoming elections, I have a clear right to proper, not a semblance of, holding of elections based on a proper delimitation report.

99. In casu, I seek compliance with the specific provisions of the Constitution by the Respondents. Constitutional obligations are there to be complied with. Section 324 of the Constitution enjoins diligent performance of constitutional obligations and provides that “*All constitutional obligations must be performed diligently...*” The delimitation report is a constitutional task that was hardly diligently performed.

100. This court has the powers of issuing a constitutional mandamus to enforce compliance by the first respondent with its constitutional duties. The court did issue a constitutional mandamus in numerous cases before and can do so in the present case

101. I will be prejudiced if the national elections are held on the basis of a flawed or invalid delimitation report. I have a right to the protection of the law in terms of the constitution of Zimbabwe.


102. I have no other or similar protection other than by way of the relief that I seek together with the second applicant.

In the circumstances I pray for an order in terms of the draft

SWORN TO AT HARARE THIS DAY OF MARCH 2023




DOUGLAS TOGARASEYI MWONZORA



COMMISSIONER OF OATHS

BEFORE ME



Summary of Contents

CHAPTER 1.....	1
BULAWAYO METROPOLITAN PROVINCE	1
Bulawayo Municipality	1
National Assembly Constituencies	7
CHAPTER 2.....	11
HARARE METROPOLITAN PROVINCE.....	11
Chitungwiza Municipality	11
Epworth Local Board.....	16
Harare Municipality	18
National Assembly Constituencies	29
CHAPTER 3.....	38
MANICALAND PROVINCE	38
Buhera Rural District Council	38
Chimanimani Rural District Council	44
Chipinge Rural District Council.....	48
Makoni Rural District Council.....	55
Mutare Municipality	62
Mutare Rural District Council	66
Nyanga Rural District Council.....	77
Rusape Town Council.....	82
National Assembly Constituencies	84
CHAPTER 4.....	97
MASHONALAND CENTRAL PROVINCE	97
Bindura Municipality	97
Bindura Rural District Council.....	100
Chaminuka Rural District Council	104
Guruve Rural District Council.....	109

Mbire Rural District Council.....	119
Muzarabani Rural District Council	122
Mvurwi Town Council.....	127
Pfura Rural District Council	129
Rushinga Rural District Council.....	135
National Assembly Constituencies	139
CHAPTER 5.....	149
MASHONALAND EAST PROVINCE.....	149
Chikomba Rural District Council.....	149
Goromonzi Rural District Council.....	154
Manyame Rural District Council	159
Marondera Municipality	163
Marondera Rural District Council.....	166
Mudzi Rural District Council.....	170
Murewa Rural District Council	174
Mutoko Rural District Council.....	179
Ruwa Local Board	184
Wedza Rural District Council	186
Zvataida Rural District Council	189
National Assembly Constituencies	192
CHAPTER 6.....	204
MASHONALAND WEST PROVINCE.....	204
Chegutu Municipality	204
Chegutu Rural District Council	207
Chinhoyi Municipality	212
Chirundu Local Board.....	215
Hurungwe Rural District Council	216
Kadoma Municipality	221
Kariba Municipality.....	224
Karoi Town Council.....	226
Makonde Rural District Council	228

Mhondoro–Ngezi Rural District Council	232
Norton Town Council.....	235
Nyami-Nyami Rural District Council.....	238
Sanyati Rural District Council.....	241
Zvimba Rural District Council	245
NATIONAL ASSEMBLY CONSTITUENCIES	251
CHAPTER 7.....	262
MASVINGO PROVINCE.....	262
Bikita Rural District Council	262
Chiredzi Town Council	268
Chiredzi Rural District Council.....	270
Chivi Rural District Council	276
Gutu Rural District Council	281
Masvingo Rural District Council.....	288
Masvingo Municipality	294
Mwenezi Rural District Council	296
Zaka Rural District Council.....	300
National Assembly Constituencies	306
CHAPTER 8.....	319
MATABELELAND NORTH PROVINCE.....	319
Binga Rural District Council	319
Bubi Rural District Council	324
Hwange Local Board.....	328
Hwange Rural District Council	331
Kusile Rural District Council.....	335
Lupane Local Board	340
Nkayi Rural District Council.....	341
Tsholotsho Rural District Council.....	346
Umguza Rural District Council.....	350
Victoria Falls Municipality.....	354

CHAPTER 9	365
MATABELELAND SOUTH PROVINCE	365
Beitbridge Rural District Council.....	365
Beitbridge Town Council	368
Bulilima Rural District Council	370
Gwanda Rural District Council.....	374
Gwanda Municipality	378
Insiza Rural District Council	380
Mangwe Rural District Council.....	384
Matobo Rural District Council.....	387
Plumtree Town Council	391
Umzingwane Rural District Council.....	393
National Assembly Constituencies	397
CHAPTER 10	405
MIDLANDS PROVINCE	405
Gokwe North Rural District Council	405
Gokwe South Rural District Council.....	411
Gokwe South Town Council.....	417
Gweru Municipality.....	419
Kwekwe Municipality.....	423
Mberengwa Rural District Council.....	426
Redcliff Municipality.....	432
Runde Rural District Council	434
Shurugwi Town Council	438
Takawira Rural District Council	440
Tongogara Rural District Council	444
Vungu Rural District Council	449
National Assembly Constituencies	461

ANNEXURE A: Voter Population Total As at 30 May 2022 **477**

ANNEXURE B: Wards and National Assembly Constituency boundary
descriptions

ANNEXURE C: Wards and National Assembly Maps

ZIMBABWE ELECTORAL COMMISSION

2022 PRELIMINARY REPORT ON THE DELIMITATION EXERCISE

To His Excellency, the Honourable Dr E.D. Mnangagwa, President of the Republic of Zimbabwe and Commander-in-Chief of the Zimbabwe Defence Forces

May it please Your Excellency to receive this preliminary delimitation report in terms of section 161(7) of the Constitution of Zimbabwe

Introduction

The Zimbabwe Electoral Commission (ZEC) is an Election Management Body established in terms of Section 238 of the Constitution of Zimbabwe. Its main function is to prepare for, conduct and supervise all elections and referendums in Zimbabwe. In terms of Section 239 (f) of the Constitution, the Commission is also given the function to delimit the country into electoral boundaries.

This report presents the preliminary wards and constituencies that were delimited by the Commission in 2022. The preliminary wards and constituencies are presented by province, each chapter highlighting the number of constituencies that have been delimited for the province and the names thereof, the number of wards that have been delimited for each local authority in the province and the boundary descriptions for the respective constituencies and wards. Provincial maps depicting constituency and ward boundaries are also attached as Annexures and form part of the preliminary report.

2022 Delimitation Exercise

Delimitation is the process of dividing the country into constituencies and wards for the purpose of election of persons to constituency seats in the National Assembly and to councils in Local Authorities. It plays a significant role by maintaining the proportionality of the number of representative seats allocated to an electoral district, as well as upholding the principle of equality of voting strength. The process aims at ensuring the cohesiveness and integrity of administrative districts, including building political, social and cultural ties between voters and their representatives.

The Constitution provides in Section 161(1) that once every ten years, on a date or within a period fixed by the Commission so as to fall as soon as possible after a population census the Zimbabwe Electoral Commission must conduct a delimitation of the electoral boundaries into which Zimbabwe is to be divided. The last delimitation was conducted in 2007/8 and resulted in the drawing of 210 House of Assembly Constituencies, 60 Senatorial Constituencies and 1 958 local authority wards. The delimited electoral boundaries remained in use during the 2008, 2013 and 2018 harmonised elections. However, due to population dynamics and changes in landuse since the last delimitation exercise there has been growing need for constituencies and wards to be redrawn to respond these changes.

Following the Population and Housing Census (PHC) held from 21st to 30th April 2022, the Commission, in line with Section 161(1) of the Constitution, and by Notice published in the Government Gazette of 24th of May 2022 announced its intention to commence the delimitation exercise. The 30th of May 2022 was set as the date of closure of the voters' roll for purposes of the conduct of delimitation.

2.0 Factors Influencing Delimitation

The Commission was guided by the provisions of Section 161 of the Constitution in conducting delimitation.

Subsections (3) and (4) of Section 161 specify that the boundaries of constituencies and wards must be such that, so far as possible, at the time of delimitation, equal numbers of voters are registered in each constituency within Zimbabwe and in each ward of the local authority concerned. However, the Commission is allowed to depart from this general principle in Section 161(6) although it is to ensure that no constituency or ward may have more than 20% more or fewer registered voters than the other such constituencies or wards.

Secondly the straddling of ward boundaries is not allowed in delimiting electoral boundaries. Section 161(5) of the Constitution states that the Commission must ensure that no ward is divided between two or more local authority areas. The Commission must also ensure that no ward is divided between two or more constituencies.

Section 161(6) of the Constitution further states that due consideration be given to:

- Physical features;
- The means of communication within an area;
- The geographical distribution of registered voters;
- Any community of interest as between registered voters;
- Existing electoral boundaries; and
- Population.

As a general principle, in delimiting constituencies and wards, the Commission ensured that constituencies and wards had equal numbers of registered voters over and above other factors outlined above.

3.0 Voter Population for the Delimitation Exercise

As already stipulated, delimitation seeks to ensure equality of voting strength and the key determinant considered for the realisation of this objective is the number of registered voters. In February and April 2022, the Commission conducted phase 1 and 2 of the mobile voter registration exercise in preparation for the delimitation exercise. The voters' roll for delimitation closed

on 30 May 2022 and as at that date, the country had **5 804 376** registered voters compared to **5 612 464** registered voters in 2007/8. An inspection of the voters roll was conducted to allow voters to inspect the voters roll and to make corrections before this national figure was arrived at. The table below represents the National and Provincial Voter Population Totals as at 30 May 2022.

Ser	Province	Total Voter Population
1	Bulawayo Metropolitan	270 938
2	Harare Metropolitan	952 102
3	Manicaland	738 624
4	Mashonaland Central	536 463
5	Mashonaland East	641 668
6	Mashonaland West	661 289
7	Masvingo	632 320
8	Matabeleland North	340 427
9	Matabeleland South	267 617
10	Midlands	762 928
Total		5 804 376

A notice outlining the National, Provincial and Local Authority registered voter population figures used for purposes of determining the constituencies and wards that Zimbabwe was to be divided into was published in the print media on the 16th of October 2022 and is annexed to this report (**Annexure A**).

3.1 Zimbabwe's Adult Population Per Province

The national adult population in Zimbabwe according to the 2022 ZimStats National Population and Housing Census Preliminary Report stands at **8 052 216**. The national adult population disaggregated according to provinces and sex is as stipulated in the table below.

Ser	Province	Female	Male	Total
1.	Bulawayo Metropolitan	221 003	181 705	402 708
2.	Harare Metropolitan	764 253	683 775	1 448 028

3.	Manicaland	558 515	447 747	1 006 262
4.	Mashonaland Central	374 687	345 285	719 972
5.	Mashonaland East	489 152	423 734	912 886
6.	Mashonaland West	520 367	493 392	1 013 759
7.	Masvingo	454 376	337 562	791 938
8.	Matabeleland North	226 449	194 014	420 463
9.	Matabeleland South	211 193	187 754	398 947
10.	Midlands	505 498	431 755	937 253
Grand Total		4 325 493	3 726 723	8 052 216

3.2 Comparison of Zimbabwe's Adult Population to the Voter Population

A comparison of the voter population figures and the National Population and Housing Census figures shows that the total number of registered voters represent approximately 72% of the adult population. The table below shows the comparison of Zimbabwe's adult population and the number of registered voters per province.

Ser	Province	Adult Population	Voter Population	Percentage
1.	Bulawayo Metropolitan	402 708	270 938	67.27
2.	Harare Metropolitan	1 448 028	952 102	67.75
3.	Manicaland	1 006 262	738 624	73.40
4.	Mashonaland Central	719 972	536 463	74.51
5.	Mashonaland East	912 886	641 668	70.29
6.	Mashonaland West	1 013 759	661 289	65.23
7.	Masvingo	791 938	632 320	79.84
8.	Matabeleland North	420 463	340 427	80.96
9.	Matabeleland South	398 947	267 617	67.08
10.	Midlands	937 253	762 928	81.40
Grand Total		8,052,216	5 804 376	72.08

4.0 Delimitation Formula

4.1 National Assembly Constituencies

In order to determine the voter population thresholds permissible in line with section 161(6) of the Constitution, the total number of registered voters at the national level was divided by **210** constituencies resulting in a national average of **27 640** voters per constituency. A twenty per cent variance from the national average was then determined resulting in a maximum registered voter threshold of **33 169** and a minimum threshold of **22 112** voters. Thus, any such constituency delimited was expected to fall within the minimum and maximum thresholds.

4.2 Local Authority Wards

The total number of registered voters in each local authority was divided according to the number of members to be elected to the local authority concerned. A twenty per cent variance from the local authority average was then determined. For example in Bulawayo Municipality the number of registered voters of **270 938** was divided by 29 wards to give an average of **9 343**. The twenty per cent variance was determined resulting in a maximum registered voter threshold of **11 212** and a minimum threshold of **7 474** voters. Thus, any ward delimited was expected to fall within the minimum and maximum thresholds.

NB: The thrust of the Commission was to ensure fair regional representation, adherence to national objectives, minimise prejudice across provinces, maintain equity and equality as well as stability of existing electoral boundaries.

To achieve this, the voter population within each Province was divided by the number of existing constituencies in the respective Province. Once the average number of registered voters per constituency at provincial level was determined, it was then compared to the minimum and maximum national thresholds. In instances where the average number of registered voters per constituency within a Province was below the minimum national threshold, the

number of constituencies was adjusted to a point where the minimum national lower threshold was adhered to.

Conversely, where the average number of registered voters per constituency within a Province was almost equal or exceeded the national maximum threshold, the number of constituencies was adjusted to a point where the maximum national threshold was adhered to provided that the number of constituencies did not exceed two hundred and ten (**210**).

Using the above formula Harare Metropolitan Province was allocated 30 constituencies due to the high number of registered voters hence it could not maintain the previous 29 constituencies without compromising the 20% allowable maximum threshold. Conversely Matabeleland South Province was allocated 12 constituencies due to the low number of registered voters hence it could not maintain the previous 13 constituencies without compromising the 20% allowable minimum threshold.

4.3 Other factors considered in the delimitation exercise

- i) **Population density and distribution:** The population density and distribution vary widely across the country. In this case, urban, peri-urban and mining areas are characterised by dense population while most rural areas (A1) including former commercial farming areas (A2), purchase areas and wildlife conservancies are characterised by sparsely distributed population with low density. In terms of section 161(6) (c) and (f) of the Constitution, the delimitation of wards and constituencies should consider distribution of registered voters and the population of a particular area. To satisfy this legal provision, a sliding rule was applied in which the minimum threshold was applied in sparsely populated areas (Bulawayo and Matabeleland Provinces) while the upper threshold was used in densely populated areas (Harare Metropolitan Province).
- iii) **Physical Features and means of Communication:** Boundaries of constituencies and wards were delimited guided by natural features such as mountain ranges and rivers including manmade features such as roads and

dams. This was done to ensure serviceability of the ward and that voters easily access their polling stations in line with section 161(6) (a) and (b) of the Constitution.

iv) **Community of interest:** As far as possible communities with the same interest were contained in the same ward in line with section 161(6)(d) of the Constitution. To ensure that the constitutional voter population thresholds were met there were instances where the Commission resorted to mixing landuses and communities with different interests. For instance, peri-urban, rural and urban communities were combined in a constituency to comply with set thresholds. During the delimitation of wards, it was observed that there were several areas whose landuse had changed around most urban areas. The following areas were converted from commercial farms to peri-urban areas:

1. Caledonia, Crowhill, Sally Mugabe, Glenforest, Solomio (Goromonzi RDC);
2. Whitecliff (Zvimba RDC);
3. Mount Pleasant Heights, Glendale and Concession (Mazowe RDC);
4. Woodlands (Vungu RDC);
5. Lower Rangemore (Umguzwa, RDC),
6. Garikai/Hlalanikhule in all the 32 towns,
7. Nyatsime, Seke, Dunotar, Cardor (Manyame RDC),
8. Torwood (Zibagwe),
9. Victoria Range (Masvingo RDC);
10. Lion's Den (Murereka) (Makonde);
11. Macheke (Murehwa RDC);
12. Johannesburg (Chegututu RDC);
13. Gimboki (Mutare RDC); and
14. Spitzkop (Gwanda RDC).

The following areas are being converted from communal area to urban/peri-urban:

- i) Seke(Manyame RDC);
- ii) Nemamwa (Masvingo RDC);
- iii) Gutu-Mpandawana (Gutu RDC);
- iv) Murambinda (Buhera RDC);

- v) Domboshawa (Goromonzi RDC);
- vi) Checheche and Kondo (Chipinge RDC);
- vii) Mutoko (Mutoko RDC);
- viii) Murewa (Murewa RDC);
- ix) Kotwa and Nyamapanda (Mudzi RDC);
- x) Chapoto (Mbire RDC); and
- xi) Jotsholo Cross Dete (Kusile RDC).

These areas still fall under the jurisdiction of Rural District Councils.

- v) **Existing electoral boundaries:** During the delimitation process, the Commission took into account existing electoral boundaries of wards and constituencies in line with section 161(6)(e) of the Constitution. In some instances, electoral boundaries of local authorities and constituencies were maintained where possible. However, in instances where the number of registered voters in a ward or a constituency failed to meet the minimum threshold or exceeded the maximum threshold, the boundaries were adjusted by annexing or moving the adjacent polling areas until the thresholds were met. This resulted in changes in the layout/shape of some wards and constituencies. (**See Annexure C**).

5.0 Outcome of the Delimitation

In general, no voters were moved from their polling stations. Registered voters in each ward and constituency will vote at their usual polling stations although their ward number or name of constituency may have changed.

It is also important to note that:

- Wards and constituencies in sparsely populated areas are larger in aerial extent since they have to draw their population from large areas due to low population densities e.g., wildlife conservancies and large commercial farming areas. Conversely, wards and constituencies in densely populated areas are relatively small in aerial extent e.g., peri-urban and urban areas.

- The shape, aerial extent and distribution of some wards and constituencies changed due to variation in the distribution of registered voters in provinces. Notable changes were observed in the following provinces:
 - i) Bulawayo: Seven constituencies were reconfigured and renamed as follows: Bulawayo North, Cowdry Park, Emakhandeni-Luveve Entumbane-Njube, Lobengula-Magwegwe Mpopoma-Mzilikazi and Pelandaba-Tshabalala.
 - ii) Harare: Three constituencies were created from Harare South constituency namely Churu, Harare South and Hunyani. An additional constituency was created in Epworth resulting in Epworth North and Epworth South Constituency. Harare North was reconfigured and renamed to Hatcliffe constituency.
 - iii) Manicaland Province: Musikavanhu and Chipinge West were merged to create Chipinge west Constituency. The collapsed constituency formed Chikanga Constituency after Danganvura-Chikanga was split due to high population.
 - iv) Mashonaland East: Three constituencies namely Chikomba Central, Chikomba East, Chikomba West were reconfigured due to low registered voter population. As a result Chikomba Central was collapsed and two Constituencies remain namely Chikomba East and Chikomba West.
 - v) Masvingo Province: Gutu South was collapsed and merged with other existing constituencies due to low registered voter population which failed to meet the minimum threshold for a constituency. However the collapsed constituency was replaced by the creation of a new Chiredzi Central Constituency. In the same vein Zaka East and Zaka West were collapsed and reconfigured to form a new Zaka South Constituency. One of the collapsed constituencies was replaced by the creation of a new Mwenezi North constituency. In effect the Province retained its previously allocated 26 constituencies.
 - vi) Matabeleland South: The province had very low numbers of registered voters therefore it was allocated 12 constituencies after Bulilima East was collapsed to meet the minimum threshold.

vii) Midlands province: Mberengwa South constituency was collapsed and three constituencies now remain i.e., Mberengwa East, Mberengwa West and Mberengwa Central. This collapsed constituency was replaced by the creation of a new Mkoba North constituency.

6.0 Polling Station Codes

The following section outlines the meaning of polling area codes used to assign voters to wards. The polling codes are based on the type of local authority i.e, whether it is Rural or Municipality/Town Council.

Rural District Council Polling Codes

86 00 ZVI 24 01
 District Code RDC DistrictName WardNumber Position in Ward

Urban Polling Codes

Municipality Polling Station Codes

63 01 HRE 08 01
 District Code Municipality District Name Ward Number Position in Ward

Town Council Polling Station Codes

32 01 NTC 01 03
 District Code Town Council District Name Ward Number Position in Ward

As a result of the foregoing, the following wards and constituencies were delimited:

Wards

Province	Local Authorities	No of Wards
Bulawayo	1	29
Harare	3	77

Province	Local Authorities	No of Wards
Manicaland	10	260
Mashonaland Central	10	238
Mashonaland East	11	229
Mashonaland West	14	234
Masvingo	9	242
Matabeleland North	10	197
Matabeleland South	10	168
Midlands	14	296
Grand Total	92	1 970

For the delimitation of wards, registered voters per polling station area were used to ensure that, in so far as possible, wards have more or less equal numbers of registered voters across the local authority. The polling station area defines the area where voters are drawn from. Within a local authority, three scenarios existed that is: a) a ward had registered voter population below the minimum threshold, b) a ward had registered voter population within the threshold, and c) a ward had registered voter population above the maximum threshold.

- i) In instances where the registered voter population was below the minimum threshold, either a whole polling station area or village adjacent to the nearest ward boundary was annexed to the respective ward. This was to ensure that community of interest was maintained.
- ii) Where it was not possible to meet the minimum registered voter threshold for a ward by annexing a polling station area/village, two or more wards were merged to form one. In instances where wards were merged, the ward that had the highest number of registered voters retained its name/number. The remaining ward number(s) were then assigned to wards that emerged from the split of oversubscribed wards.
- iii) Where the voter population was above the maximum threshold for a particular local authority, the ward was split into two or more ward(s). After splitting the ward, one of the wards retained the name of the original ward while the other ward(s) was numbered or named based on the names/numbers of the collapsed ward(s) in a non-sequential way. This

resulted in ward numbering changing/disregarding sequence but maintaining existing ward numbers in the rest of the local authority.

Constituencies

Ser	Province	Total Voter Population	Number of Constituencies
1	Bulawayo Metropolitan	270 938	12
2	Harare Metropolitan	952 102	30
3	Manicaland	738 624	26
4	Mashonaland Central	536 463	18
5	Mashonaland East	641 668	23
6	Mashonaland West	661 289	22
7	Masvingo	632 320	26
8	Matabeleland North	340 427	13
9	Matabeleland South	267 617	12
10	Midlands	762 928	28
Total		5 804 376	210

6.0 Administrative arrangements for delimitation

To facilitate efficient execution of the delimitation exercise the Commission established administrative and operational structures at district, provincial and national level in the form of delimitation committees. This set up enabled the participation of stakeholders such as voters, political parties and other interested bodies likely to be affected by the delimitation exercise as provided in Section 37A of the Electoral [Chapter 2:13].

The delimitation committees comprised of technical members drawn from the Zimbabwe Electoral Commission (ZEC), Local Authorities, Department of Spatial planning, Zimbabwe National Geospatial Agency (ZINGSA), Zimbabwe Statistical Agency (ZimStat), Ministry of Local Government and Public Works, Ministry of Justice Legal and Parliamentary Affairs, Ministry of Lands, Agriculture, Fisheries, Water and Rural Resettlement and State Universities among others.

These technical members as well as the other committee members underwent technical trainings on the use of Geographical Information System (GIS) for delimiting wards and constituencies. The trainings were meant to capacitate

participants with GIS technical skills which are essential in the actual conduct of the delimitation exercise.

Delimitation Committees were responsible for the delimitation of wards and constituencies within their respective areas as guided by sections 160 and 161 of the Constitution. District delimitation teams were responsible for delimiting ward boundaries while the provincial teams were responsible for creating constituencies.

The national delimitation committee supervised all delimitation activities carried out at district and provincial level. The supervision entailed attending delimitation presentations at districts and provinces for progress update, guidance and feedback, monitoring and evaluation among others. The Commissioners assumed an oversight role on the entire delimitation exercise.

7.0 Stakeholder Engagements

The Commission conducted a series of sensitisation meetings with various stakeholders before and during the delimitation exercise. The meetings sought among other issues to:

- Apprise stakeholders on the impending delimitation exercise;
- Share the delimitation road map with stakeholders;
- Inform stakeholders on provisions of the law with respect to the delimitation exercise;
- Brief stakeholders on continuous voter registration and the mobile voter registration exercise conducted by the Commission and its impact on the delimitation process;
- Highlight the critical role played by the various stakeholders in the delimitation process; and
- Receive representations from stakeholders on the delimitation exercise.

The following groups of stakeholders among others were engaged:

- Media;
- Political Parties;
- Chapter 12 Commissions;

- The Security Sector;
- People with disabilities,
- Youth groups;
- Women organisations;
- Civil Society Organisations;
- Service Providers;
- Ministry of Local Government and Public Works,
- Ministers of State for Provincial Affairs;
- Traditional Leaders; and
- Government Ministries, Departments and Agencies.

8.0 Publicity and Outreach

The Commission engaged various publicity and outreach tools to ensure the public was informed of the exercise. These included, among others, the following:

- a) Radio and television advertisements;
- b) Social media platforms;
- c) Distribution of information and education materials such as flyers, posters and brochures in local languages;
- d) Press conferences and interviews;
- e) Weekly National and Community Radio Programmes.; and
- f) Deployment of voter educators.

Acknowledgements

The Commission expresses gratitude to all political parties, civic and other groups, members of parliament, traditional leaders, councillors, institutions, service providers, individuals and the general public who took part in this exercise. Special mention goes to Government Ministries and Agencies, tertiary institutions, and local authorities that seconded various experts to the Commission during the exercise.

Our special thanks go to Dr Isaiah Gwitira, Dr Munyaradzi D. Shekede and other academics for their expertise which facilitated the work of the Commission throughout the delimitation exercise. We also thank all members of the district, provincial and national delimitation committees throughout the country for their hard work and commitment. Finally, our thanks go to our secretariat led by the Chief Elections Officer of the Zimbabwe Electoral Commission.



Commissioner Justice
P.M Chigumba
(Chairperson)



Commissioner
J. Mangwana



Ambassador
R.S. Kiwa
Deputy Chairperson



Commissioner
C. Mpofu



Commissioner
A.M.M. Ambrose



Commissioner
S. Manhivi



Commissioner
Dr. J.M. Nzvenga



Commissioner
K. Shava



Commissioner
R. Murutare



U. Silaigwana
Chief Elections Officer

Signed:..... Date:.....

**Hon. Justice P.M Chigumba
Chairperson**

Signed:..... Date:.....

**Ambassodor R.S. Kiwa
Deputy Chairperson**

Signed:.....Date:.....

Mr. J. Mangwana

Signed:.....Date:.....

Ms. C. Mpofu

Signed:..... Date:.....

Mrs A.M.M. Ambrose

Signed:.....Date:.....

S. Manhivi

Signed:.....Date:.....

Dr. J.M. Nzvenga

Signed:.....Date:.....

Mr K. Shava

Signed:.....Date:.....

Mrs R. Murutare

CHAPTER 1**BULAWAYO METROPOLITAN PROVINCE**

The total number of registered voters in the province as at 30 May 2022 was 270 938. This is 42 521 voters less than the 2007/8 total registered voters.

Bulawayo Municipality

Bulawayo has 29 wards. In order to determine the voter population thresholds permissible for the Municipality wards, the total number of registered voters was divided by 29 wards resulting in an average of 9 343. A twenty per cent variance from the ward average was then determined resulting in a maximum voter threshold of 11 212 and a minimum threshold of 7 474 voters per ward for the Municipality. Thus, any such ward delimited was expected to fall within the minimum and maximum thresholds.

The number of registered voters in each ward is given below:

WARD	NUMBER OF REGISTERED VOTERS
1	10 971
2	10 916
3	11 209
4	11 144
5	10 987
6	8 097
7	11 189
8	11 053
9	11 072
10	11 203
11	11 128
12	10 936
13	7 481
14	8 703
15	8 132
16	11 001
17	7 482
18	7 481
19	7 677
20	7 478
21	7 485
22	11 194
23	11 014

WARD	NUMBER OF REGISTERED VOTERS
24	7 475
25	7 669
26	7 602
27	7 483
28	8 174
29	7 502
Total	270 938

We now comment briefly on each of the wards.

1. Ward 1: 10 971 Registered Voters

This ward has a total of 10 971 registered voters. It comprises the following polling areas: 0801BYO0101, 0801BYO0102, 0801BYO0103, 0801BYO0104, 0801BYO0105, 0801BYO0106, 0801BYO0107, 0801BYO0108, 0801BYO0109, 0801BYO0110, 0801BYO0111, 0801BYO0112, 0801BYO0113, 0801BYO0114, 0801BYO0115, 0801BYO0116, 0801BYO0117 and 0801BYO0118.

2. Ward 2: 10 916 Registered Voters

This ward has a total of 10 916 registered voters. It consists of the following polling areas: 0801BYO0201, 0801BYO0202, 0801BYO0203, 0801BYO0204, 0801BYO0205, 0801BYO0206, 0801BYO0207, 0801BYO0208, 0801BYO0209, 0801BYO0210, 0801BYO0211, 0801BYO0212, 0801BYO0213, 0801BYO0214, 0801BYO0215, 0801BYO0216, 0801BYO0217, 0801BYO0218, 0801BYO0219, 0801BYO0220, 0801BYO0221, 0801BYO0222, 0801BYO0223, 0801BYO0224 and 0801BYO0225.

3. Ward 3: 11 209 Registered Voters

This ward has a total of 11 209 registered voters. It is made up of the following polling areas: 0801BYO0301, 0801BYO0302, 0801BYO0303, 0801BYO0306, 0801BYO0307, 0801BYO0308, 0801BYO0309, 0801BYO0310, 0801BYO0312, 0801BYO0313 and 0801BYO0314.

4. Ward 4: 11 144 Registered Voters

This ward has a total of 11 144 registered voters. It comprises the following polling areas: 0801BYO0401, 0801BYO0402, 0801BYO0403, 0801BYO0404, 0801BYO0405, 0801BYO0406, 0801BYO0407, 0801BYO0408, 0801BYO0409, 0801BYO0410, 0801BYO0411, 0801BYO0412, 0801BYO0413, 0801BYO0414 and 0801BYO0415.

5. Ward 5: 10 987 Registered Voters

This ward has a total of 10 987 registered voters. It consists of the following polling areas: 0801BYO0501, 0801BYO0502, 0801BYO0503, 0801BYO0504, 0801BYO0505, 0801BYO0506, 0801BYO0507, 0801BYO0508 and 0801BYO0509, 0801BYO0510, 0801BYO0511, 0801BYO0512, 0801BYO0513, 0801BYO0514, 0801BYO0515, 0801BYO0516 and 0801BYO0517.

6. Ward 6: 8 097 Registered Voters

This ward has a total of 8 097 registered voters. It is made up of the following polling areas: 0801BYO0601, 0801BYO0602, 0801BYO0603, 0801BYO0604, 0801BYO0605, 0801BYO0606, 0801BYO0607, 0801BYO0608 and 0801BYO0609.

7. Ward 7: 11 189 Registered Voters

This ward has a total of 11 189 registered voters. It comprises the following polling areas: 0801BYO0701, 0801BYO0702, 0801BYO0703, 0801BYO0704, 0801BYO0705, 0801BYO0706, 0801BYO0707, 0801BYO0708, 0801BYO0709, 0801BYO0710, 0801BYO0711, 0801BYO0712 and 0801BYO0713, 0801BYO0714 and 0801BYO0715.

8. Ward 8: 11 053 Registered Voters

This ward has a total of 11 053 registered voters. It consists of the following polling areas: 0801BYO0801, 0801BYO0802, 0801BYO0803, 0801BYO0804, 0801BYO0805, 0801BYO0806, 801BYO0807, 0801BYO0808, 0801BYO0809, 0801BYO0810, 0801BYO0811, 0801BYO0812, 0801BYO0813, 0801BYO0814 and 0801BYO0815.

9. Ward 9: 11 072 Registered Voters

This ward has a total of 11 072 registered voters. It is made up of the following polling areas: 0801BYO0901, 0801BYO0902, 0801BYO0903, 0801BYO0904, 0801BYO0905, 0801BYO0906, 0801BYO0907, 0801BYO0908, 0801BYO0909, 0801BYO0910 and 0801BYO0911.

10. Ward 10: 11 203 Registered Voters

This ward has a total of 11 203 registered voters. It consists of the following polling areas: 0801BYO1001, 0801BYO1002, 0801BYO1003, 0801BYO1004, 0801BYO1005, 0801BYO1007 and 0801BYO1.

11. Ward 11: 11 128 Registered Voters

This ward has a total of 11 128 registered voters. It comprises the following polling areas: 0801BYO1101, 0801BYO01102, 0801BYO1103, 0801BYO1104, 0801BYO1105, 0801BYO1106, 0801BYO1107, 0801BYO1108, 0801BYO1109,

0801BYO1110, 0801BYO1111, 0801BYO1112, 0801BYO1113, 0801BYO1114 and 0801BYO1115.

12. Ward 12: 10 936 Registered Voters

This ward has a total of 10 936 registered voters. It is made up of the following polling areas: 0801BYO1201, 0801BYO1202, 0801BYO1203, 0801BYO1205, 0801BYO1206, 0801BYO1207, 0801BYO1208, 0801BYO1209, 0801BYO1210, 0801BYO1211 and 0801BYO1212.

13. Ward 13: 7 481 Registered Voters

This ward has a total of 7 481 registered voters. It consists of the following polling areas: 0801BYO1301, 0801BYO1302, 0801BYO1303, 0801BYO1304, 0801BYO1305, 0801BYO1306, 0801BYO1307, 0801BYO1308 and 0801BYO1309.

14. Ward 14: 8 703 Registered Voters

This ward has a total of 8 703 registered voters. It is made up of the following polling areas: 0801BYO1402, 0801BYO1403, 0801BYO1405, 0801BYO1406, 0801BYO1407, 0801BYO1408, 0801BYO1409, 0801BYO1410 and 0801BYO1411.

15. Ward 15: 8 132 Registered Voters

This ward has a total of 8 132 registered voters. It comprises the following polling areas: 0801BYO1501, 0801BYO1502, 0801BYO1503, 0801BYO1504, 0801BYO1505, 0801BYO1506, 0801BYO1507, 0801BYO1508, 0801BYO1509, 0801BYO1510 and 0801BYO1511.

16. Ward 16: 11 001 Registered Voters

This ward has a total of 11 001 registered voters. It consists of the following polling areas: 0801BYO1601, 0801BYO1602, 0801BYO1603, 0801BYO1604, 0801BYO1605, 0801BYO1606, 0801BYO1607, 0801BYO1608, 0801BYO1609, 0801BYO1610, 0801BYO1611, 0801BYO1612, 0801BYO1613, 0801BYO1614, 0801BYO1615, 0801BYO1616 and 0801BYO1617.

17. Ward 17: 7 482 Registered Voters

This ward has a total of 7 482 registered voters. It is made up of the following polling areas: 0801BYO1701, 0801BYO1702, 0801BYO1703, 0801BYO1704, 0801BYO1705, 0801BYO1706, 0801BYO1707, 0801BYO1708, 0801BYO1709, 0801BYO1710, 0801BYO1711, 0801BYO1712, 0801BYO1713, 0801BYO1714, 0801BYO1715 and 0801BYO1716.

18. Ward 18: 7 481 Registered Voters

This ward has a total of 7 481 registered voters. It comprises the following polling areas: 0801BYO1803, 0801BYO1805, 0801BYO1806, 0801BYO1807, 0801BYO1808, 0801BYO1809, 0801BYO1810 and 0801BYO1811.

19. Ward 19: 7 677 Registered Voters

This ward has a total of 7 677 registered voters. It consists of the following polling areas: 0801BYO01901, 0801BYO01902, 0801BYO01903, 0801BYO01904, 0801BYO01905, 0801BYO01906, 0801BYO01907, 0801BYO01908, 0801BYO01909 and 0801BYO01910.

20. Ward 20: 7 478 Registered Voters

This ward has a total of 7 478 registered voters. It is made up of the following polling areas: 0801BYO2001, 0801BYO2002, 0801BYO2003, 0801BYO2004, 0801BYO2005, 0801BYO2006, 0801BYO2007, 0801BYO2008, 0801BYO2009, 0801BYO2010, 0801BYO2011 and 0801BYO2012.

21. Ward 21: 7 485 Registered Voters

This ward has a total of 7 485 registered voters. It comprises the following polling areas: 0801BYO2101, 0801BYO2102, 0801BYO2103, 0801BYO2104, 0801BYO2105, 0801BYO2106, 0801BYO2107, 0801BYO2109 and 0801BYO2110.

22. Ward 22: 11 194 Registered Voters

This ward has a total of 11 194 registered voters. It consists of the following polling areas: 0801BYO2201, 0801BYO2202, 0801BYO2204, 0801BYO2205, 0801BYO2208, 0801BYO2209, 0801BYO2210, 0801BYO2211, 0801BYO2212, 0801BYO2213, 0801BYO2214 and 0801BYO2215.

23. Ward 23: 11 014 Registered Voters

This ward has a total of 11 014 registered voters. It is made up of the following polling areas: 0801BYO2301, 0801BYO2302, 0801BYO2303, 0801BYO2304, 0801BYO2305, 0801BYO2306, 0801BYO2307, 0801BYO2308, 0801BYO2309, 0801BYO2310, 0801BYO2311, 0801BYO2312, 0801BYO2313, 0801BYO2314 and 0801BYO2315.

24. Ward 24: 7 475 Registered Voters

This ward has a total of 7 475 registered voters. It comprises the following polling areas: 0801BYO2407, 0801BYO2408, 0801BYO2409, 0801BYO2410, 0801BYO2411, 0801BYO2412, 0801BYO2413, 0801BYO2414 and 0801BYO2415.

25. Ward 25: 7 669 Registered Voters

This ward has a total of 7 669 registered voters. It consists of the following polling areas: 0801BYO2514, 0801BYO2515, 0801BYO2507, 0801BYO2506, 0801BYO2510, 0801BYO2511, 0801BYO2512, and 0801BYO2513.

26. Ward 26: 7 602 Registered Voters

This ward has a total of 7 602 registered voters. It is made up of the following polling areas: 0801BYO2603, 0801BYO2604, 0801BYO2605, 0801BYO2606, 0801BYO2607, 0801BYO2608, 0801BYO2609 and 0801BYO2610.

27. Ward 27: 7 483 Registered Voters

This ward has a total of 7 483 registered voters. It comprises the following polling areas: 0801BYO2707, 0801BYO2708, 0801BYO2709, 0801BYO2710, 0801BYO2706, 0801BYO2704 and 0801BYO2703.

28. Ward 28: 8 174 Registered Voters

This ward has a total of 8 174 registered voters. It consists of the following polling areas: 0801BYO2803, 0801BYO2807, 0801BYO2808, 0801BYO2819, 0801BYO2821, 0801BYO2823 and 0801BYO2825.

29. Ward 29: 7 502 Registered Voters

This ward has a total of 7 502 registered voters. It is made up of the following polling areas: 0801BYO2901, 0801BYO2902, 0801BYO2903, 0801BYO2904, 0801BYO2905, 0801BYO2907, 0801BYO2908 and 0801BYO2909

National Assembly Constituencies

The total number of registered voters in the province was 270 938 as at 30 May 2022. The Province has 12 constituencies which is the same number as allocated in 2007/8.

In order to determine the number of National Assembly constituencies to allocate to the province, the Commission divided the total number of voters in the province, that is, 270 938 by the national minimum number of registered voters permissible in terms of the constitution that is 22 112 voters and rounded off the result to the nearest whole number and got 12. Seven of the constituencies have been renamed Bulawayo North, Cowdray Park, Emakhandeni-Luveve, Entumbane-Njube, Lobengula-Magwegwe, Mpopoma-Mzilikazi and Pelandaba-Tshabalala.

The the number of registered voters in each constituency is given below:

SER	CONSTITUENCY	NUMBER OF REGISTERED VOTERS
1.	Bulawayo Central	22 115
2.	Bulawayo North	22 125
3.	Bulawayo South	22 176
4.	Cowdray Park	24 403
5.	Emakhandeni - Luveve	22 129
6.	Entumbane-Njube	22 139
7.	Lobengula-Magwegwe	23 686
8.	Mpopoma-Mzilikazi	22 125
9.	Nketa	22 746
10.	Nkulumane	22 208
11.	Pelandaba-Tshabalala	22 444
12.	Pumula	22 642
	TOTAL	270 938

We comment briefly on each of the constituencies.

1. BULAWAYO CENTRAL : 22 115 Registered Voters

The constituency has 22 115 registered voters. It is made up of wards 1 and 4 of Bulawayo Municipality.

Local Authority	Ward	Number of Registered Voters
Bulawayo Municipality	1	10 971
Bulawayo Municipality	4	11 144
Total		22 115

2. BULAWAYO NORTH: 22 125 Registered Voters.

This constituency has 22 125 registered voters. It comprises wards 2 and 3 of Bulawayo Municipality.

Local Authority	Ward	Number of Registered Voters
Bulawayo Municipality	2	10 916
Bulawayo Municipality	3	11 209
Total		22 125

3. BULAWAYO SOUTH: 22 176 Registered Voters

The constituency has 22 176 registered voters. It is made up of wards 5 and 7 of Bulawayo Municipality.

Local Authority	Ward	Number of Registered Voters
Bulawayo Municipality	5	10 987
Bulawayo Municipality	7	11 189
Total		22 176

4. COWDRAY PARK : 24 403 Registered Voters

The constituency has 24 403 registered voters. It consists of wards 6, 15 and 28 of Bulawayo Municipality.

Local Authority	Ward	Number of Registered Voters
Bulawayo Municipality	6	8 097
Bulawayo Municipality	15	8 132
Bulawayo Municipality	28	8 174
Total		24 403

5. EMAKHANDENI - LUVEVE: 22 129 Registered Voters.

The constituency has 22 129 registered voters. It is made up of wards 11 and 16 of Bulawayo Municipality.

Local Authority	Ward	Number of Registered Voters
Bulawayo Municipality	11	11 128
Bulawayo Municipality	16	11 001
Total		22 129

6. ENTUMBANE-NJUBE: 22 139 Registered Voters

This constituency has 22 139 registered voters. It comprises wards 10 and 12 of Bulawayo Municipality.

Local Authority	Ward	Number of Registered Voters
Bulawayo Municipality	10	11 203
Bulawayo Municipality	12	10 936
Total		22 139

7. LOBENGULA – MAGWEGWE: 23 686 Registered Voters

The constituency has 23 686 registered voters. It is made up of wards 14, 18 and 29 of Bulawayo Municipality.

Local Authority	Ward	Number of Registered Voters
Bulawayo Municipality	14	8 703
Bulawayo Municipality	18	7 481
Bulawayo Municipality	29	7 502
Total		23 686

8. MPOPOMA-MZILIKAZI: 22 125 registered voters.

The Constituency has 22 125 registered voters. It consists of wards 8 and 9 of Bulawayo Municipality.

Local Authority	Ward	Number of Registered Voters
Bulawayo Municipality	8	11 053
Bulawayo Municipality	9	11 072
Total		22 125

9. NKETA: 22 746 Registered Voters

The constituency has 22 746 registered voters. It is made up of wards 24, 25 and 26 of Bulawayo Municipality.

Local Authority	Ward	Number of Registered Voters
Bulawayo Municipality	24	7 475
Bulawayo Municipality	25	7 669
Bulawayo Municipality	26	7 602
Total		22 746

10. NKULUMANE: 22 208 Registered Voters.

The constituency has 22 208 registered voters. It consists of wards 22 and 23 of Bulawayo Municipality.

Local Authority	Ward	Number of Registered Voters
Bulawayo Municipality	22	11 194
Bulawayo Municipality	23	11 014
Total		22 208

11. PELANDABA-TSHABALALA: 22 444 Registered Voters

This constituency has 22 444 registered voters. It comprises wards 13, 20 and 21 of Bulawayo Municipality.

Local Authority	Ward	Number of Registered Voters
Bulawayo Municipality	13	7 481
Bulawayo Municipality	20	7 478
Bulawayo Municipality	21	7 485
Total		22 444

12. PUMULA: 22 642 registered voters

The constituency has 22 642 registered voters. It consists of wards 17, 19 and 27 of Bulawayo Municipality.

Local Authority	Ward	Number of Registered Voters
Bulawayo Municipality	17	7 482
Bulawayo Municipality	19	7 677
Bulawayo Municipality	27	7 483
Total		22 642

Detailed descriptions of the ward and constituency boundaries are set out in **Annexure B, Chapter 1** while the maps are in **Annexure C**.

CHAPTER 2

HARARE METROPOLITAN PROVINCE

The number of registered voters in the province as at 30 May 2022 was 952 102. This is 185 624 voters more than the 2007/8 total. Harare Metropolitan Province is made up of three local authorities, Chitungwiza Municipality, Epworth Local Board and Harare Municipality.

Chitungwiza Municipality

The Municipality has 25 wards. It had a voter population of 154 996. This is 14 316 voters more than the 2007/8 total. There have been some changes in the existing ward boundaries.

In order to determine the voter population thresholds for the Municipality, the total number of registered voters in the Municipality was divided by 25 wards resulting in an average of 6 199 registered voters per ward. A twenty per cent variance was then determined resulting in a maximum registered voter threshold of 7 439 and a minimum of 4 959 voters per ward. Thus, any such ward delimited was expected to fall within the minimum and maximum thresholds.

The the number of registered voters in each of wards is given below:

WARD	NUMBER OF REGISTERED VOTERS
1	6 327
2	5 928
3	5 143
4	6 458
5	5 302
6	5 024
7	6 088
8	5 293
9	5 560
10	6 564
11	7 123
12	7 060
13	5 825
14	5 625
15	6 543
16	6 933
17	6 690
18	6 794

WARD	NUMBER OF REGISTERED VOTERS
19	6 853
20	5 957
21	6 820
22	6 384
23	7 045
24	5 335
25	6 322
Total	1546

We comment briefly on each of the wards.

1. Ward 1: 6 327 Registered voters

This ward has a total of 6 327 registered voters. It is made up of the following polling areas: 6301CHIT0101, 6301CHIT0102, 6301CHIT0103, 6301CHIT0104, 6301CHIT0105, 6301CHIT0106, 6301CHIT0107 and 6301CHIT0108.

2. Ward 2: 5 928 Registered voters

This ward has a total of 5 928 registered voters. It consists of the following polling areas: 6301CHIT0205, 6301CHIT0206, 6301CHIT0207, 6301CHIT0210, 6301CHIT0211, 6301CHIT0212, 6301CHIT0213, 6301CHIT0214 and 6301CHIT0215.

3. Ward 3: 5 143 Registered voters

This ward has a total of 5 143 registered voters. It comprises the following polling areas: 6301CHIT0301, 6301CHIT0302, 6301CHIT0303, 6301CHIT0304, 6301CHIT0305 and 6301CHIT0306.

4. Ward 4: 6 458 Registered voters

This ward has a total of 6 458 registered voters. It is made up of the following polling areas: 6301CHIT0402, 6301CHIT0405, 6301CHIT0406, 6301CHIT0407, 6301CHIT0408 and 6301CHIT0409.

5. Ward 5: 5 302 Registered voters

This ward has a total of 5 302 registered voters. It comprises the following polling areas: 6301CHIT0501, 6301CHIT0502, 6301CHIT0503, 6301CHIT0504, 6301CHIT0505, 6301CHIT0506 and 6301CHIT0507.

6. Ward 6: 5 024 Registered voters

This ward has a total of 5 024 registered voters. It consists of the following polling areas: 6301CHIT0602, 6301CHIT0604, 6301CHIT0605, 6301CHIT0607, 6301CHIT0608 and 6301CHIT0609.

7. Ward 7: 6 088 Registered voters

This ward has a total of 6 088 registered voters. It is made up of the following polling areas: 6301CHIT0701, 6301CHIT0702, 6301CHIT0703, 6301CHIT0704, 6301CHIT0705, 6301CHIT0706, 6301CHIT0707, 6301CHIT0708 and 6301CHIT0709.

8. Ward 8: 5 293 Registered voters

This ward has a total of 5 293 registered voters. It consists of the following polling areas: 6301CHIT0805, 6301CHIT0806, 6301CHIT0807, 6301CHIT0808, 6301CHIT0810 and 6301CHIT0811.

9. Ward 9: 5 560 Registered voters

This ward has a total of 5 560 registered voters. It is made up of the following polling areas: 6301CHIT0905, 6301CHIT0906, 6301CHIT0907, 6301CHIT0908, 6301CHIT0909, 6301CHIT0910 and 6301CHIT0911 and 6301CHIT0912.

10. Ward 10: 6 564 Registered voters

This ward has a total of 6 564 registered voters. It consists of the following polling areas: 6301CHIT1001, 6301CHIT1002, 6301CHIT1003, 6301CHIT1004, 6301CHIT1005, 6301CHIT1006, 6301CHIT1007, 6301CHIT1008 and 6301CHIT1009.

11. Ward 11: 7 123 Registered voters

This ward has a total of 7 123 registered voters. It comprises the following polling areas: 6301CHIT1102, 6301CHIT1103, 6301CHIT1104, 6301CHIT1105, 6301CHIT1106, 6301CHIT1107, 6301CHIT1108, 6301CHIT1109 and 6301CHIT1110.

12. Ward 12: 7 060 Registered voters

This ward has a total of 7 060 registered voters. It is made up of the following polling areas: 6301CHIT1201, 6301CHIT1202, 6301CHIT1203, 6301CHIT1204, 6301CHIT1205, 6301CHIT1206, 6301CHIT1207 and 6301CHIT1208.

13. Ward 13: 5 825 Registered voters

This ward has a total of 5 825 registered voters. It consists of the following polling areas: 6301CHIT1301, 6301CHIT1302, 6301CHIT1303,

6301CHIT1304, 6301CHIT1305, 6301CHIT1306, 6301CHIT1307,
6301CHIT1308 and 6301CHIT1309.

14. Ward 14: 5 625 registered voters

This ward has a total of 5 625 registered voters. It comprises the following polling areas: 6301CHIT1401, 6301CHIT1403, 6301CHIT1404, 6301CHIT1405, 6301CHIT1406, 6301CHIT1407, 6301CHIT1408, 6301CHIT1409 and 6301CHIT1410.

15. Ward 15: 6 543 Registered voters

This ward has a total of 6 543 registered voters. It is made up of the following polling areas: 6301CHIT1501, 6301CHIT1503, 6301CHIT1504, 6301CHIT1505, 6301CHIT1506, 6301CHIT1507, 6301CHIT1508, 6301CHIT1509 and 6301CHIT1510.

16. Ward 16: 6 933 Registered voters

This ward has a total of 6 933 registered voters. It consists of the following polling areas: 6301CHIT1601, 6301CHIT1602, 6301CHIT1603, 6301CHIT1604, 6301CHIT1605, 6301CHIT1606, 6301CHIT1607, 6301CHIT1608, 6301CHIT1609 and 6301CHIT1610.

17. Ward 17: 6 690 Registered voters

This ward has a total of 6 690 registered voters. It is made up of the following polling areas: 6301CHIT1701, 6301CHIT1702, 6301CHIT1703, 6301CHIT1704, 6301CHIT1706, 6301CHIT1707, 6301CHIT1708 and 6301CHIT1709.

18. Ward 18: 6 794 Registered voters

This ward has a total of 6 794 registered voters. It consists of the following polling areas: 6301CHIT1802, 6301CHIT1803, 6301CHIT1804, 6301CHIT1806, 6301CHIT1807, 6301CHIT1808, 6301CHIT1809, 6301CHIT1810 and 6301CHIT1811.

19. Ward 19: 6 853 Registered voters

This ward has a total of 6 853 registered voters. It comprises the following polling areas: 6301CHIT1901, 6301CHIT1902, 6301CHIT1905, 6301CHIT1906, 6301CHIT1907, 6301CHIT1908, 6301CHIT1909 and 6301CHIT1910.

20. Ward 20: 5 957 Registered voters

This ward has a total of 5 957 registered voters. It consists of the following polling areas: 6301CHIT2001, 6301CHIT2002, 6301CHIT2003,

6301CHIT2004, 6301CHIT2005, 6301CHIT2006, 6301CHIT2007 and 6301CHIT2008.

21. Ward 21: 6 820 Registered voters

This ward has a total of 5 337 registered voters. It is made up of the following polling areas: 6301CHIT2101, 6301CHIT2103, 6301CHIT2104, 6301CHIT2106, 6301CHIT2107, 6301CHIT2108, 6301CHIT2109, 6301CHIT2110 and 6301CHIT2111.

22. Ward 22: 6 384 Registered voters

This ward has a total of 5, 337 registered voters. It consists of the following polling areas: 6301CHIT2201, 6301CHIT2203, 6301CHIT2204, 6301CHIT2205, 6301CHIT2206, 6301CHIT2207, 6301CHIT2208 and 6301CHIT2209.

23. Ward 23: 7 045 Registered voters

This ward has a total of 5, 337 registered voters. It is made up of the following polling areas: 6301CHIT2301, 6301CHIT2302, 6301CHIT2303, 6301CHIT2305, 6301CHIT2306, 6301CHIT2307, 6301CHIT2308, 6301CHIT2309 and 6301CHIT2310.

24. Ward 24: 5 335 Registered voters

This ward has a total of 5 335 registered voters. It comprises the following polling areas: 6301CHIT2402, 6301CHIT2403, 6301CHIT2405, 6301CHIT2406, 6301CHIT2407 and 6301CHIT2408.

25. Ward 25: 6 322 Registered voters

This ward has a total of 6 322 registered voters. It is made up of the following polling areas: 6301CHIT2501, 6301CHIT2502, 6301CHIT2503, 6301CHIT2505, 6301CHIT2506, 6301CHIT2507, 6301CHIT2508 and 6301CHIT2509.

Epworth Local Board

The Local Board has 7 wards. It had a voter population of 72 549 as at 30 May 2022. This is 42 087 voters more than the 2007/8 total. There have been some changes in the existing ward boundaries.

In order to determine the voter population thresholds permissible for the Local Board wards, the total number of registered voters in the Local Board was divided by 7 wards resulting in an average of 10 364 voters per ward. A twenty per cent variance from the ward average was then determined resulting in a maximum voter threshold of 12 436 and a minimum threshold of 8 292 voters per ward for the Local Board. Thus, any such ward delimited was expected to fall within the minimum and maximum thresholds.

The number of registered voters in each ward is given below:

WARD	NUMBER OF REGISTERED VOTERS
1	9 058
2	10 095
3	8 591
4	10 804
5	11 360
6	11 717
7	10 924
Total	72 549

We comment briefly on each of the wards.

1. Ward 1: 9 058 Registered voters

This ward has a total of 9 058 registered voters. It is made up of the following polling areas: 6301EPW0101, 6301EPW0102, 6301EPW0103, 6301EPW0104, 6301EPW0105, 6301EPW0106, 6301EPW0107, 6301EPW0108, 6301EPW0109, 6301EPW0110 and 6301EPW0111.

2. Ward 2: 10 095 Registered voters

This ward has a total of 10 095 registered voters. It consists of the following polling areas: 6301EPW0201, 6301EPW0202, 6301EPW0203, 6301EPW0204, 6301EPW0205, 6301EPW0206, 6301EPW0207, 6301EPW0208, 6301EPW0209, 6301EPW0210 and 6301EPW0211.

3. Ward 3: 8 591 Registered voters

This ward has a total of 8 591 registered voters. It comprises the following polling areas: 6301EPW0301, 6301EPW0302, 6301EPW0303, 6301EPW0304,

6301EPW0305, 6301EPW0306, 6301EPW0307, 6301EPW0308, 6301EPW0309 and 6301EPW0310.

4. Ward 4: 10 804 Registered voters

This ward has a total of 10 804 registered voters. It is made up of the following polling areas: 6301EPW0401, 6301EPW0402, 6301EPW0403, 6301EPW0404, 6301EPW0405, 6301EPW0406, 6301EPW0407, 6301EPW0408, 6301EPW0409, 6301EPW0410 and 6301EPW0411.

5. Ward 5: 11 360 Registered voters

This ward has a total of 11 360 registered voters. It consists of the following polling areas: 6301EPW0501, 6301EPW0502, 6301EPW0503, 6301EPW0504, 6301EPW0505, 6301EPW0506, 6301EPW0507, 6301EPW0508, 6301EPW0509, 6301EPW0510, 6301EPW0511, 6301EPW0512, 6301EPW0513, 6301EPW0514 and 6301EPW0515.

6. Ward 6: 11 717 Registered voters

This ward has a total of 11 717 registered voters. It comprises the following polling areas: 6301EPW0601, 6301EPW0603, 6301EPW0604, 6301EPW0607, 6301EPW0608, 6301EPW0609, 6301EPW0610, 6301EPW0611, 6301EPW0612, 6301EPW0613, 6301EPW0614, 6301EPW0615, 6301EPW0616 and 6301EPW0617.

7. Ward 7: 10 924 Registered voters

This ward has a total of 10 924 registered voters. It is made up of the following polling areas: 6301EPW0701, 6301EPW0704, 6301EPW0705, 6301EPW0706, 6301EPW0707, 6301EPW0708, 6301EPW0709, 6301EPW0710, 6301EPW0711, 6301EPW0712, 6301EPW0713, 6301EPW0714, 6301EPW0715 and 6301EPW0716.

Harare Municipality

The Municipality has 45 wards. This is one ward less than the total number of wards for the Municipality in 2007/8 total. It had a voter population of 724 557 as at 30 May 2022. This is 129 221 voters more than the 2007/8 total. There have been changes in the existing boundaries for some wards.

In order to determine the voter population thresholds permissible for the Municipality wards, the total number of registered voters in the Municipality was divided by 45 wards resulting in an average of 16 101 voters per ward. A twenty per cent variance from the ward average was then determined resulting in a maximum voter threshold of 19 321 and a minimum threshold of 12 881 voters per ward for the Municipality. Thus, any such ward delimited was expected to fall within the minimum and maximum thresholds.

The wards and the number of registered voters in each of them are given below:

WARD	NUMBER OF REGISTERED VOTERS
1	18 792
2	18 400
3	16 796
4	14 706
5	16 095
6	14 209
7	17 179
8	18 741
9	17 811
10	14 014
11	16 460
12	13 906
13	16 246
14	15 391
15	17 774
16	13 844
17	15 974
18	15 292
19	15 842
20	15 776

WARD	NUMBER OF REGISTERED VOTERS
21	17 259
22	15 398
23	16 923
24	13 531
25	16 285
26	14 221
27	13 445
28	17 812
29	15 266
30	16 859
31	14 797
32	14 899
33	15 647
34	15 640
35	18 770
36	15 139
37	16 738
38	14 845
39	14 938
40	16 281
41	18 473
42	16 090
43	17 351
44	18 292
45	16 410
Total	724 557

We comment briefly on each of the wards.

1. Ward 1: 18 792 Registered Voters

This ward has a total of 18 792 registered voters. It is made up of the following polling areas: 6301HRE0103, 6301HRE0130, 6301HRE0131, 6301HRE0104, 6301HRE0132, 6301HRE0133, 6301HRE0134, 6301HRE0135, 6301HRE0136, 6301HRE0110, 6301HRE0137, 6301HRE0128, 6301HRE0138, 6301HRE0139, 6301HRE0129, 6301HRE0140,

6301HRE0141, 6301HRE0142, 6301HRE0143, 6301HRE0144 and 6301HRE0145.

2. Ward 2: 18 400 Registered Voters

The ward has a total of 18 400 registered voters. It consists of the following polling areas: 6301HRE0201 , 6301HRE0213, 6301HRE0214, 6301HRE0202 , 6301HRE0215, 6301HRE0203, 6301HRE0216, 6301HRE0217, 6301HRE0206, 6301HRE0204, 6301HRE0218, 6301HRE0205, 6301HRE0219, 6301HRE0220, 6301HRE0207, 6301HRE0221, 6301HRE0208, 6301HRE0222, 6301HRE0223, 6301HRE0209, 6301HRE0224, 6301HRE0210, 6301HRE0211, 6301HRE0225, 6301HRE0226 and 6301HRE0212.

3. Ward 3: 16 796 Registered Voters

This ward has a total of 16796 registered voters. It comprises the following polling areas: 6301HRE0309, 6301HRE0310, 6301HRE0301, 6301HRE0311, 6301HRE0302, 6301HRE0312, 6301HRE0313, 6301HRE0303, 6301HRE0304, 6301HRE0305, 6301HRE0314, 6301HRE0306, 6301HRE0315, 6301HRE0307, 6301HRE0316, 6301HRE0317, 6301HRE0318, 6301HRE0319, 6301HRE0308, 6301HRE0320, 6301HRE0321 and 6301HRE0322.

4. Ward 4: 14 706 Registered Voters

The ward has a total of 14706 registered voters. It is made up of the following polling areas: 6301HRE0401, 6301HRE0402, 6301HRE0410, 6301HRE0403, 6301HRE0404, 6301HRE0411, 6301HRE0412, 6301HRE0413, 6301HRE0406, 6301HRE0414, 6301HRE0415, 6301HRE0405, 6301HRE0416, 6301HRE0407, 6301HRE0417, 6301HRE0408, 6301HRE0418, 6301HRE0409 and 6301HRE0419.

5. Ward 5: 16 095 Registered Voters

This ward has a total of 16095 registered voters. It consists of the following polling areas: 6301HRE0501, 6301HRE0509, 6301HRE0502, 6301HRE0503, 6301HRE0510, 6301HRE0511, 6301HRE0504, 6301HRE0505, 6301HRE0506, 6301HRE0512, 6301HRE0507, 6301HRE0508, 6301HRE0513, 6301HRE0514, 6301HRE0515, 6301HRE0516, 6301HRE0517, 6301HRE0518, 6301HRE0519, 6301HRE0520, 6301HRE0521, 6301HRE0522, 6301HRE0523, 6301HRE0524 and 6301HRE0525.

6. Ward 6: 14 209 Registered Voters

The ward has a total of 14 209 registered voters. It comprises the following polling areas: 6301HRE0609, 6301HRE0610, 6301HRE0611, 6301HRE0612,

6301HRE0613, 6301HRE0614, 6301HRE0615, 6301HRE0616,
6301HRE0617, 6301HRE0618, 6301HRE0619, 6301HRE0620,
6301HRE0621, 6301HRE0622, 6301HRE0623 and 6301HRE0624.

7. Ward 7: 17 179 Registered Voters

This ward has a total of 17 179 registered voters. It is made up of the following polling areas: 6301HRE0708, 6301HRE0709, 6301HRE0710, 6301HRE0712, 6301HRE0713, 6301HRE0714, 6301HRE0715, 6301HRE0716, 6301HRE0717, 6301HRE0718, 6301HRE0719, 6301HRE0720, 6301HRE0721, 6301HRE0722, 6301HRE0723, 6301HRE0724, 6301HRE0725, 6301HRE0726, 6301HRE0727, 6301HRE0728, 6301HRE0729, 6301HRE0730, 6301HRE0731 and 6301HRE0732.

8. Ward 8: 18 741 Registered Voters

The ward has a total of 18 741 registered voters. It consists of the following polling areas: 6301HRE0810, 6301HRE0811, 6301HRE0812, 6301HRE0813, 6301HRE0814, 6301HRE0815, 6301HRE0816, 6301HRE0817, 6301HRE0818, 6301HRE0819, 6301HRE0820, 6301HRE0821, 6301HRE0822, 6301HRE0823, 6301HRE0824, 6301HRE0825, 6301HRE0826, 6301HRE0827, 6301HRE0828, 6301HRE0829, 6301HRE0830, 6301HRE0831 and 6301HRE0832.

9. Ward 9: 17 811 Registered Voters

This ward has a total of 17 811 registered voters. It comprises the following polling areas: 6301HRE0909, 6301HRE0911, 6301HRE0912, 6301HRE0913, 6301HRE0914, 6301HRE0915, 6301HRE0916, 6301HRE0901, 6301HRE0917, 6301HRE0905, 6301HRE0918, 6301HRE0919, 6301HRE0920, 6301HRE0921, 6301HRE0922, 6301HRE0923, 6301HRE0924, 6301HRE0925, 6301HRE0926, 6301HRE0927 and 6301HRE0928.

10. Ward 10: 14 014 Registered Voters

This ward has a total of 14 014 registered voters. It is made up of the following polling areas: 6301HRE1001, 6301HRE1010, 6301HRE1011, 6301HRE1002, 6301HRE1004, 6301HRE1012, 6301HRE1006, 6301HRE1013, 6301HRE1007, 6301HRE1014, 6301HRE1008, 6301HRE1009, 6301HRE1015, 6301HRE1016, 6301HRE1017, 6301HRE1018, 6301HRE1019 and 6301HRE1020.

11. Ward 11: 16 460 Registered Voters

This ward has a total of 16 460 registered voters. It consists of the following polling areas: 6301HRE1101, 6301HRE1109, 6301HRE1102, 6301HRE1110, 6301HRE1103, 6301HRE1111, 6301HRE1104, 6301HRE1105,

6301HRE1106, 6301HRE1112, 6301HRE1107, 6301HRE1113,
 6301HRE1108, 6301HRE1114, 6301HRE1115, 6301HRE1116,
 6301HRE1117, 6301HRE1118, 6301HRE1119, 6301HRE1120,
 6301HRE1121, 6301HRE1122 and 6301HRE1123.

12. Ward 12: 13 906 Registered Voters

This ward has a total of 13 906 registered voters. It comprises the following polling areas: 6301HRE1209, 6301HRE1210, 6301HRE1211, 6301HRE1212, 6301HRE1213, 6301HRE1214, 6301HRE1215, 6301HRE1216, 6301HRE1217, 6301HRE1218, 6301HRE1219, 6301HRE1220, 6301HRE1221, 6301HRE1222 and 6301HRE1223.

13. Ward 13: 16 246 Registered Voters

This ward has a total of 16 246 registered voters. It is made up of the following polling areas: 6301HRE1307, 6301HRE1308, 6301HRE1309, 6301HRE1310, 6301HRE1301, 6301HRE1311, 6301HRE1302, 6301HRE1303, 6301HRE1312, 6301HRE1313, 6301HRE1314, 6301HRE1304, 6301HRE1315, 6301HRE1305, 6301HRE1316, 6301HRE1306, 6301HRE1317, 6301HRE1318, 6301HRE1319, 6301HRE1320, 6301HRE1321 and 6301HRE1322.

14. Ward 14: 15 391 Registered Voters

This ward has a total of 15 391 registered voters. It consists of the following polling areas: 6301HRE1416, 6301HRE1417, 6301HRE1418, 6301HRE1419, 6301HRE1420, 6301HRE1421, 6301HRE1422, 6301HRE1423, 6301HRE1424, 6301HRE1407, 6301HRE1425, 6301HRE1401, 6301HRE1426, 6301HRE1410, 6301HRE1427, 6301HRE1411, 6301HRE1428 and 6301HRE1402.

15. Ward 15: 17 774 Registered Voters

This ward has a total of 17 774 registered voters. It comprises the following polling areas: 6301HRE1501, 6301HRE1515, 6301HRE1516, 6301HRE1502 , 6301HRE1517, 6301HRE1508, 6301HRE1518, 6301HRE1519, 6301HRE1509, 6301HRE1520, 6301HRE1511, 6301HRE1521, 6301HRE1522, 6301HRE1506, 6301HRE1523, 6301HRE1524, 6301HRE1503, 6301HRE1525 , 6301HRE1526, 6301HRE1504, 6301HRE1527, 6301HRE1505 , 6301HRE1528 and 6301HRE1529.

16. Ward 16: 13 844 Registered Voters

This ward has a total of 13 844 registered voters. It is made up of the following polling areas: 6301HRE1611, 6301HRE1614, 6301HRE1615, 6301HRE1612, 6301HRE1616, 6301HRE1617, 6301HRE1613, 6301HRE1618, 6301HRE1609, 6301HRE1619, 6301HRE1620, 6301HRE1621,

6301HRE1604, 6301HRE1622, 6301HRE1605, 6301HRE1601 and 6301HRE1623.

17. Ward 17: 15 974 Registered Voters

This ward has a total of 15 974 registered voters. It consists of the following polling areas: 6301HRE1714, 6301HRE1715, 6301HRE1716, 6301HRE1717, 6301HRE1718, 6301HRE1719, 6301HRE1720, 6301HRE1721, 6301HRE1722, 6301HRE1723, 6301HRE1724, 6301HRE1725, 6301HRE1726, 6301HRE1727, 6301HRE1728, 6301HRE1729, 6301HRE1730, 6301HRE1731, 6301HRE1708, 6301HRE1703, 6301HRE1732, 6301HRE1701 and 6301HRE1702.

18. Ward 18: 15 292 Registered Voters

This ward has a total of 15292 registered voters. It comprises the following polling areas: 6301HRE1805, 6301HRE1810, 6301HRE1811, 6301HRE1806, 6301HRE1802, 6301HRE1812, 6301HRE1803, 6301HRE1813, 6301HRE1814, 6301HRE1807, 6301HRE1801, 6301HRE1815, 6301HRE1816, 6301HRE1817, 6301HRE1818, 6301HRE1819, 6301HRE1820, 6301HRE1821 and 6301HRE1822.

19. Ward 19: 15 842 Registered Voters

This ward has a total of 15 842 registered voters. It is made up of the following polling areas: 6301HRE1929, 6301HRE1907, 6301HRE1908, 6301HRE1909, 6301HRE1910, 6301HRE1911, 6301HRE1912, 6301HRE1913, 6301HRE1914, 6301HRE1915, 6301HRE1916, 6301HRE1917, 6301HRE1918, 6301HRE1919, 6301HRE1920, 6301HRE1921, 6301HRE1922, 6301HRE1923, 6301HRE1924, 6301HRE1925, 6301HRE1926 and 6301HRE1927.

20. Ward 20: 15 776 Registered Voters

This ward has a total of 15 776 registered voters. It consists of the following polling areas: 6301HRE2009, 6301HRE2010, 6301HRE2001, 6301HRE2011, 6301HRE2012, 6301HRE2002, 6301HRE2003, 6301HRE2013, 6301HRE2004, 6301HRE2014, 6301HRE2005, 6301HRE2015 6301HRE2016, 6301HRE2006, 6301HRE2007, 6301HRE2017, 6301HRE2018, 6301HRE2008, 6301HRE2019, 6301HRE2020 and 6301HRE2021.

21. Ward 21: 17 259 Registered Voters

This ward has a total of 17 259 registered voters. It comprises the following polling areas: 6301HRE2113, 6301HRE2114, 6301HRE2115, 6301HRE2116, 6301HRE2117, 6301HRE2118, 6301HRE2119, 6301HRE2120, 6301HRE2101, 6301HRE2102, 6301HRE2103, 6301HRE2121, 6301HRE2104, 6301HRE2105, 6301HRE2106, 6301HRE2107,

6301HRE2122, 6301HRE2108, 6301HRE2109, 6301HRE2110,
6301HRE2123, 6301HRE2124, 6301HRE2111, 6301HRE2112 and
6301HRE2125.

22. Ward 22: 15 398 Registered Voters

This ward has a total of 15 398 registered voters. It is made up of the following polling areas: 6301HRE2201, 6301HRE2208, 6301HRE2202, 6301HRE2209, 6301HRE2210, 6301HRE2203, 6301HRE2211, 6301HRE2212, 6301HRE2204, 6301HRE2205, 6301HRE2213, 6301HRE2214, 6301HRE2215, 6301HRE2216, 6301HRE2206, 6301HRE2217, 6301HRE2218, 6301HRE2207 and 6301HRE2219.

23. Ward 23: 16 923 Registered Voters

This ward has a total of 16 923 registered voters. It consists of the following polling areas: 6301HRE2301, 6301HRE2303 , 6301HRE2313, 6301HRE2304, 6301HRE2314, 6301HRE2307, 6301HRE2315, 6301HRE2308, 6301HRE2316, 6301HRE2317, 6301HRE2318, 6301HRE2319, 6301HRE2309, 6301HRE2320, 6301HRE2310, 6301HRE2321, 6301HRE2311, 6301HRE2322, 6301HRE2323, 6301HRE2312 and 6301HRE2324.

24. Ward 24: 13 531 Registered Voters

This ward has a total of 13 531 registered voters. It is made up of the following polling areas: 6301HRE2401, 6301HRE2415, 6301HRE2416, 6301HRE2402, 6301HRE2403, 6301HRE2404, 6301HRE2417, 6301HRE2405, 6301HRE2406, 6301HRE2407, 6301HRE2418, 6301HRE2409, 6301HRE2419, 6301HRE2410, 6301HRE2420, 6301HRE2411, 6301HRE2421, 6301HRE2412, 6301HRE2413 and 6301HRE2414.

25. Ward 25: 16 285 Registered Voters

This ward has a total of 16 285 registered voters. It consists of the following polling areas: 6301HRE2503, 6301HRE2520, 6301HRE2521, 6301HRE2504, 6301HRE2522, 6301HRE2501, 6301HRE2502, 6301HRE2503, 6301HRE2504, 6301HRE2505, 6301HRE2506, 6301HRE2507, 6301HRE2508, 6301HRE2509, 6301HRE2523, 6301HRE2510, 6301HRE2511, 6301HRE2512, 6301HRE2524, 6301HRE2513, 6301HRE2514, 6301HRE2515, 6301HRE2516, 6301HRE2525, 6301HRE2517, 6301HRE2518 and 6301HRE2519.

26. Ward 26: 14 221 Registered Voters

This ward has a total of 14 221 registered voters. It is made up of the following polling areas: 6301HRE2611, 6301HRE2613, 6301HRE2612, 6301HRE2614, 6301HRE2615, 6301HRE2616, 6301HRE2601, 6301HRE2617,

6301HRE2602, 6301HRE2618, 6301HRE2619, 6301HRE2607,
 6301HRE2620, 6301HRE2608, 6301HRE2621, 6301HRE2622,
 6301HRE2623, 6301HRE2624 and 6301HRE2625.

27. Ward 27: 13 445 Registered Voters

This ward has a total of 13 445 registered voters. It consists of the following polling areas: 6301HRE2701, 6301HRE2711, 6301HRE2702, 6301HRE2712, 6301HRE2703, 6301HRE2704, 6301HRE2713, 6301HRE2705, 6301HRE2706, 6301HRE2714, 6301HRE2707, 6301HRE2715, 6301HRE2716, 6301HRE2708, 6301HRE2717, 6301HRE2709, 6301HRE2718, 6301HRE2719 and 6301HRE2710.

28. Ward 28: 17 812 Registered Voters

This ward has a total of 17 812 registered voters. It comprises the following polling areas: 6301HRE2801, 6301HRE2810, 6301HRE2802, 6301HRE2811, 6301HRE2803, 6301HRE2812, 6301HRE2804, 6301HRE2813, 6301HRE2805, 6301HRE2806, 6301HRE2807, 6301HRE2814, 6301HRE2801, 6301HRE2808, 6301HRE2815, 6301HRE2809, 6301HRE2816, 6301HRE2817, 6301HRE2818, 6301HRE2819, 6301HRE2820, 6301HRE2821, 6301HRE2822, 6301HRE2823 and 6301HRE2824.

29. Ward 29: 15 266 Registered Voters

This ward has a total of 15 266 registered voters. It is made up of the following polling areas: 6301HRE2905, 6301HRE2906, 6301HRE2907, 6301HRE2908, 6301HRE2909, 6301HRE2910, 6301HRE2911, 6301HRE2912, 6301HRE2913, 6301HRE2914, 6301HRE2915, 6301HRE2916, 6301HRE2917, 6301HRE2918, 6301HRE2919, 6301HRE2920, 6301HRE2921 and 6301HRE2922.

30. Ward 30: 16 859 Registered Voters

This ward has a total of 16 859 registered voters. It consists of the following polling areas: 6301HRE3007, 6301HRE3013, 6301HRE3014, 6301HRE3015, 6301HRE3004, 6301HRE3016, 6301HRE3017, 6301HRE3006, 6301HRE3018, 6301HRE3019, 6301HRE3011, 6301HRE3020, 6301HRE3012, 6301HRE3003, 6301HRE3021, 6301HRE3022, 6301HRE3023, 6301HRE3008, 6301HRE3024, 6301HRE3009 and 6301HRE3025.

31. Ward 31: 14 797 Registered Voters

This ward has a total of 14 797 registered voters. It consists of the following polling areas: 6301HRE3105, 6301HRE3111, 6301HRE3101, 6301HRE3112, 6301HRE3113, 6301HRE3102, 6301HRE3114, 6301HRE3103,

6301HRE3115, 6301HRE3116, 6301HRE3104, 6301HRE3117,
 6301HRE3118, 6301HRE3102, 6301HRE3119, 6301HRE3103,
 6301HRE3120, 6301HRE3110 and 6301HRE3121.

32. Ward 32: 14 899 Registered Voters

This ward has a total of 14 899 registered voters. It comprises the following polling areas: 6301HRE3201, 6301HRE3209, 6301HRE3202, 6301HRE3210, 6301HRE3211, 6301HRE3204, 6301HRE3212, 6301HRE3205, 6301HRE3213, 6301HRE3206, 6301HRE3214, 6301HRE3207, 6301HRE3215, 6301HRE3208, 6301HRE3216, 6301HRE3217, 6301HRE3218, 6301HRE3205 and 6301HRE3219.

33. Ward 33: 15 647 Registered Voters

This ward has a total of 15 647 registered voters. It is made up of the following polling areas: 6301HRE3301, 6301HRE3308, 6301HRE3309, 6301HRE3310, 6301HRE3311, 6301HRE3312, 6301HRE3302, 6301HRE3313, 6301HRE3314, 6301HRE3315, 6301HRE3316, 6301HRE3304, 6301HRE3317, 6301HRE3305, 6301HRE3318, 6301HRE3306, 6301HRE3307 and 6301HRE3319.

34. Ward 34: 15 640 Registered Voters

This ward has a total of 15 640 registered voters. It consists of the following polling areas: 6301HRE3401, 6301HRE3404, 6301HRE3409, 6301HRE3408, 6301HRE3410, 6301HRE3402, 6301HRE3411, 6301HRE3403, 6301HRE3405, 6301HRE3412, 6301HRE3406, 6301HRE3413, 6301HRE3414, 6301HRE3415, 6301HRE3416, 6301HRE3417, 6301HRE3418, 6301HRE3419, 6301HRE3420, 6301HRE3421, 6301HRE3422 and 6301HRE3423.

35. Ward 35: 18 770 Registered Voters

This ward has a total of 18 770 registered voters. It comprises the following polling areas: 6301HRE3509, 6301HRE3510, 6301HRE3511, 6301HRE3512, 6301HRE3513, 6301HRE3514, 6301HRE3515, 6301HRE3516, 6301HRE3517, 6301HRE3518, 6301HRE3519, 6301HRE3520, 6301HRE3521, 6301HRE3522, 6301HRE3523, 6301HRE3524, 6301HRE3525, 6301HRE3526, 6301HRE3527, 6301HRE3528, 6301HRE3529 and 6301HRE3530.

36. Ward 36: 15 139 Registered Voters

This ward has a total of 15 139 registered voters. It is made up of the following polling areas: 6301HRE3607, 6301HRE3608, 6301HRE3609, 6301HRE3605, 6301HRE3610, 6301HRE3604, 6301HRE3611, 6301HRE3612, 6301HRE3613, 6301HRE3614, 6301HRE3615, 6301HRE3616,

6301HRE3617, 6301HRE3606, 6301HRE3618, 6301HRE3601,
6301HRE3619, 6301HRE3602, 6301HRE3603, 6301HRE3605 and
6301HRE3620.

37. Ward 37: 16 738 Registered Voters

This ward has a total of 16 738 registered voters. It consists of the following polling areas: 6301HRE3701, 6301HRE3710, 6301HRE3711, 6301HRE3712, 6301HRE3713, 6301HRE3714, 6301HRE3704, 6301HRE3715, 6301HRE3716, 6301HRE3717, 6301HRE3709, 6301HRE3703, 6301HRE3718, 6301HRE3719, 6301HRE3720, 6301HRE3721, 6301HRE3722, 6301HRE3723 and 6301HRE3724.

38. Ward 38: 14 845 Registered Voters

This ward has a total of 14 845 registered voters. It comprises the following polling areas: 6301HRE3801, 6301HRE3805, 6301HRE3806, 6301HRE3802, 6301HRE3807, 6301HRE3808, 6301HRE3809, 6301HRE3803, 6301HRE3810, 6301HRE3811, 6301HRE3812, 6301HRE3804, 6301HRE3813, 6301HRE3814, 6301HRE3815, 6301HRE3816 and 6301HRE3817.

39. Ward 39: 14 938 Registered Voters

This ward has a total of 14 938 registered voters. It is made up of the following polling areas: 6301HRE3904, 6301HRE3905, 6301HRE3906, 6301HRE3907, 6301HRE3908, 6301HRE3909, 6301HRE3910, 6301HRE3911, 6301HRE3912, 6301HRE3913, 6301HRE3914, 6301HRE3915, 6301HRE3916, 6301HRE3917, 6301HRE3903, 6301HRE3918, 6301HRE3919, 6301HRE3901, 6301HRE3920, 6301HRE3921 and 6301HRE3922.

40. Ward 40: 16 281 Registered Voters

This ward has a total of 16 281 registered voters. It consists of the following polling areas: 6301HRE4004, 6301HRE4006, 6301HRE4022, 6301HRE4023, 6301HRE4024, 6301HRE4025, 6301HRE4012, 6301HRE4026, 6301HRE4027, 6301HRE4013, 6301HRE4014, 6301HRE4028, 6301HRE4015, 6301HRE4029, 6301HRE4016, 6301HRE4020, 6301HRE4030, 6301HRE4031, 6301HRE4032, 6301HRE4033 and 6301HRE4034.

41. Ward 41: 18 473 Registered Voters

This ward has a total of 18 473 registered voters. It comprises the following polling areas: 6301HRE4101, 6301HRE4111, 6301HRE4112, 6301HRE4102, 6301HRE4113, 6301HRE4103, 6301HRE4114, 6301HRE4115, 6301HRE4116, 6301HRE4117, 6301HRE4104, 6301HRE4118,

6301HRE4119, 6301HRE4105, 6301HRE4120, 6301HRE4106,
 6301HRE4121, 6301HRE4122, 6301HRE4107, 6301HRE4123,
 6301HRE4109, 6301HRE4124, 6301HRE4125, 6301HRE4110 and
 6301HRE4126.

42. Ward 42: 16 090 Registered Voters

This ward has a total of 16 090 registered voters. It is made up of the following polling areas: 6301HRE4207, 6301HRE4210, 6301HRE4211, 6301HRE4204, 6301HRE4212, 6301HRE4213, 6301HRE4214, 6301HRE4215, 6301HRE4201, 6301HRE4216, 6301HRE4217, 6301HRE4218, 6301HRE4202, 6301HRE4205, 6301HRE4219, 6301HRE4203, 6301HRE4220 and 6301HRE4221.

43. Ward 43: 17 351 Registered Voters

This ward has a total of 17 351 registered voters. It consists of the following polling areas: 6301HRE4310, 6301HRE4313, 6301HRE4314, 6301HRE4311, 6301HRE4309, 6301HRE4315, 6301HRE4316, 6301HRE4317, 6301HRE4302, 6301HRE4318, 6301HRE4301, 6301HRE4319, 6301HRE4320, 6301HRE4321, 6301HRE4304, 6301HRE4322, 6301HRE4323, 6301HRE4324, 6301HRE4325, 6301HRE4312 and 6301HRE4326.

44. Ward 44: 18 292 Registered Voters

This ward has a total of 18 292 registered voters. It comprises the following polling areas: 6301HRE4401, 6301HRE4404, 6301HRE4405, 6301HRE4406, 6301HRE4403, 6301HRE4407, 6301HRE4408, 6301HRE4409, 6301HRE4410, 6301HRE4411, 6301HRE4402, 6301HRE4412, 6301HRE4413, 6301HRE4414, 6301HRE4415, 6301HRE4416, 6301HRE4401, 6301HRE4417, 6301HRE4418 and 6301HRE4419.

45. Ward 45: 16 410 Registered Voters

This ward has a total of 16 410 registered voters. It is made up of the following polling areas: 6301HRE4503, 6301HRE4506, 6301HRE4507, 6301HRE4501, 6301HRE4508, 6301HRE4509, 6301HRE4510, 6301HRE4511, 6301HRE4502, 6301HRE4512, 6301HRE4513, 6301HRE4504, 6301HRE4514, 6301HRE4515, 6301HRE4505, 6301HRE4516, 6301HRE4517, 6301HRE4518, 6301HRE4519 and 6301HRE4520.

National Assembly Constituencies

In order to determine the number of National Assembly Constituencies to allocate to the Province, the total number of registered voters for Harare Metropolitan Province which is 952 102 was divided by 29 to ascertain whether the average voter population for a constituency in the Province adhered to the constitutional thresholds. Compared to all other provinces, Harare province's average voter population for a constituency of 32 831 was above the national minimum and average voter population thresholds allowable in terms of the Constitution but less than the maximum threshold. For this reason, the Commission allocated Harare province an extra National Assembly Constituency seat to bring the total number of allocated constituencies for the province to 30. The number of registered voters for the 2022 delimitation is 185 624 more than the 766 478 recorded during the 2007/8 delimitation. Five constituencies in the province have been renamed Churu, Epworth North, Epworth South, Hatcliffe and Hunyani.

The number of registered voters in each of constituency is given below.

CONSTITUENCY	NUMBER OF REGISTERED VOTERS
Budiriro North	32 991
Budiriro South	30 913
Chitungwiza North	31 897
Chitungwiza South	31 312
Churu	33 001
Dzivarasekwa	31 219
Epworth North	31 699
Epworth South	32 259
Glenorah	31 257
Glenview North	31 080
Glenview South	29 696
Harare Central	31 486
Harare East	33 103
Harare South	32 676
Harare West	32 317
Hatcliffe	31 932
Hatfield	32 321
Highfield	29 816
Hunyani	27 332
Kuwadzana East	33 148
Kuwadzana West	33 137
Mabvuku Tafara	33 035
Mbare	31 502
Mount Pleasant	33 153

CONSTITUENCY	NUMBER OF REGISTERED VOTERS
Mufakose	32 913
Southerton	32 706
St Marys	29 318
Sunningdale	32 414
Zengeza East	30 770
Zengeza West	31 699
Total	952 102

We now comment briefly on each of the constituencies.

1. BUDIRIRO NORTH: 32 991 Registered Voters

The constituency has 32 991 registered voters. It is made up of wards 34 and 43 of Harare Municipality.

Local Authority	Ward	Number of Registered Voters
Harare Municipality	34	15 640
Harare Municipality	43	17 351
Total		32 991

2. BUDIRIRO SOUTH: 30 913 Registered Voters

This constituency with 30 913 registered voters. It comprises wards 29 and 33 of Harare Municipality.

Local Authority	Ward	Number of Registered Voters
Harare Municipality	29	15 266
Harare Municipality	33	15 647
Total		30 913

3. CHITUNGWIZA NORTH: 31 897 Registered Voters

The constituency has 31 897 registered voters. It is made up of wards 8, 19, 22, 23, and 25 of Chitungwiza Municipality.

Local Authority	Ward	Number of Registered Voters
Chitungwiza Municipality	8	5 293
Chitungwiza Municipality	19	6 853
Chitungwiza Municipality	22	6 384
Chitungwiza Municipality	23	7 045
Chitungwiza Municipality	25	6 322
Total		31 897

4. CHITUNGWIZA SOUTH: 31 312 Registered Voters

The constituency has 31 312 registered voters. It consists of wards 9, 16, 17, 18 and 24 of Chitungwiza Municipality.

Local Authority	Ward	Number of Registered Voters
Chitungwiza Municipality	9	5 560
Chitungwiza Municipality	16	6 933
Chitungwiza Municipality	17	6 690
Chitungwiza Municipality	18	6 794
Chitungwiza Municipality	24	5 335
Total		31 312

5. CHURU: 33 001 Registered Voters

This constituency has 33001 registered voters. It comprises of wards 1 and 6 of Harare Municipality.

Local Authority	Ward	Number of Registered Voters
Harare Municipality	1	18 792
Harare Municipality	6	14 209
Total		33 001

6. DZIVARASEKWA: 31 219 Registered Voters

The constituency has 31 219 registered voters. It consists of wards 40 and 39 of Harare Municipality.

Local Authority	Ward	Number of Registered voters
Harare Municipality	39	14 938
Harare Municipality	40	16 281
Total		31 219

7. EPWORTH NORTH: 31 699 Registered Voters

The constituency has 31699 registered voters. It is made up of wards 1, 6 and 7 of Epworth Local Board.

Local Authority	Ward	Number of Registered Voters
Epworth Local Board	1	9 058
Epworth Local Board	6	11 717
Epworth Local Board	7	10 924
Total		31 699

8. EPWORTH SOUTH: 32 259 Registered Voters

This constituency has 32 259 registered voters. It consists of wards 2, 4 and 5 of Epworth Local Board.

Local Authority	Ward	Number of Registered Voters
Epworth Local Board	2	10 095
Epworth Local Board	4	10 804
Epworth Local Board	5	11 360
Total		32 259

9. GLENORAH: 31 257 Registered Voters

This constituency has 31 257 registered voters. It comprises wards 27 and 28 of Harare Municipality.

Local Authority	Ward	Number of Registered Voters
Harare Municipality	27	13 445
Harare Municipality	28	17 812
Total		31 257

10. GLENVIEW NORTH: 31 080 Registered Voters

This constituency has 31 080 registered voters. It is made up of wards 26 and 30 of Harare Municipality.

Local Authority	Ward	Number of Registered Voters
Harare Municipality	26	14 221
Harare Municipality	30	16 859
Total		31 080

11. GLENVIEW SOUTH: 29 696 Registered Voters

This constituency has 29 696 registered voters. It consists of wards 31 and 32 of Harare Municipality.

Local Authority	Ward	Number of Registered Voters
Harare Municipality	31	14 797
Harare Municipality	32	14 899
Total		29 696

12. HARARE CENTRAL: 31 486 Registered Voters

This constituency has 31 486 registered voters. It comprises wards 5 and 14 of Harare Municipality.

Local Authority	Ward	Number of Registered Voters
Harare Municipality	5	16 095
Harare Municipality	14	15 391
Total		486

13. HARARE EAST: 33 103 Registered Voters

This constituency has 33 103 registered voters. It is made up of wards 9 and 18 of Harare Municipality.

Local Authority	Ward	Number of Registered Voters
Harare Municipality	9	17 811
Harare Municipality	18	15 292
Total		33 103

14. HARARE SOUTH: 32 676 Registered Voters

This constituency has 32 676 registered voters. It comprises wards 12 and 35 of Harare Municipality.

Local Authority	Ward	Number of Registered Voters
Harare Municipality	12	13 906
Harare Municipality	35	18 770
Total		32 676

15. HARARE WEST: 32 317 Registered Voters

This constituency has 32 317 registered voters. It consists of wards 16 and 41 of Harare Municipality.

Local Authority	Ward	Number of Registered Voters
Harare Municipality	16	13 844
Harare Municipality	41	18 473
Total		32 317

16. HATCLIFFE: 31 932 Registered Voters

This constituency has 31 932 registered voters. It is made up of wards 19 and 42 of Harare Municipality.

Local Authority	Ward	Number of Registered Voters
Harare Municipality	19	15 842
Harare Municipality	42	16 090
Total		31 932

17. HATFIELD: 32 321 Registered Voters

This constituency has 32 321 registered voters. It comprises wards 22 and 23 of Harare Municipality.

Local Authority	Ward	Number of Registered Voters
Harare Municipality	22	15 398
Harare Municipality	23	16 923
Total		32 321

18. HIGHFIELD: 29 816 Registered Voters

This constituency has 29 816 registered voters. It consists of wards 24 and 25 of Harare Municipality.

Local Authority	Ward	Number of Registered Voters
Harare Municipality	24	13 531
Harare Municipality	25	16 285
Total		29 816

19. HUNYANI: 27 332 Registered Voters

This constituency has 27 332 registered voters. It is made up of ward 3 of Epworth Local Board and ward 8 of Harare Municipality.

Local Authority	Ward	Number of Registered Voters
Epworth Local Board	3	8 591
Harare Municipality	8	18 741
Total		27 332

20. KUWADZANA EAST: 33 148 Registered Voters

This constituency has 33 148 registered voters. It comprises wards 37 and 45 of Harare Municipality.

Local Authority	Ward	Number of Registered Voters
Harare Municipality	37	16 738
Harare Municipality	45	16 410
Total		33 148

21. KUWADZANA WEST: 33 137 Registered Voters

This constituency has 33137 registered voters. It consists of wards 38 and 44 of Harare Municipality.

Local Authority	Ward	Number of Registered Voters
Harare Municipality	38	14 845
Harare Municipality	44	18 292
Total		33 137

22. MABVUKU TAFARA: 33 035 Registered Voters

This constituency has 33 035 registered voters. It is made up of wards 20 and 21 of Harare Municipality.

Local Authority	Ward	Number of Registered Voters
Harare Municipality	20	15 776
Harare Municipality	21	17 259
Total		33 035

23. MBARE: 31 502 Registered Voters

This constituency has 31 502 registered voters. It comprises wards 3 and 4 of Harare Municipality.

Local Authority	Ward	Number of Registered Voters
Harare Municipality	3	16 796
Harare Municipality	4	14 706
Total		31 502

24. MOUNT PLEASANT: 33 153 Registered Voters

This constituency has 33 153 registered voters. It comprises wards 7 and 17 of Harare Municipality.

Local Authority	Ward	Number of Registered Voters
Harare Municipality	7	17 179
Harare Municipality	17	15 974
Total		33 153

25. MUFAKOSE: 32 913 Registered Voters

This constituency has 32 913 registered voters. It comprises wards 15 and 36 of Harare Municipality.

Local Authority	Ward	Number of Registered Voters
Harare Municipality	15	17 774
Harare Municipality	36	15 139
Total		32 913

26. SOUTHERTON: 32 706 registered Voters

This constituency has 32 706 registered voters. It comprises wards 11 and 13 of Harare Municipality.

Local Authority	Ward	Number of Registered Voters
Harare Municipality	11	16 460
Harare Municipality	13	16 246
Total		32 706

27. ST MARYS: 29 318 Registered Voters

This constituency has 29 318 registered voters. It comprises wards 1, 3, 4, 5 and 7 of Chitungwiza Municipality.

Local Authority	Ward	Number of Registered Voters
Chitungwiza Municipality	1	6 327
Chitungwiza Municipality	3	5 143
Chitungwiza Municipality	4	6 458
Chitungwiza Municipality	5	5 302
Chitungwiza Municipality	7	6 088
Total		29 318

28. SUNNINGDALE: 32 414 Registered Voters

This constituency has 32 414 registered voters. It comprises wards 2 and 10 of Harare Municipality.

Local Authority	Ward	Number of Registered Voters
Harare Municipality	2	18 400
Harare Municipality	10	14 014
Total		32 414

29. ZENGEZA EAST: 30 770 Registered Voters

This constituency has 30 770 registered voters. It comprises wards 13, 14, 15, 20 and 21 of Chitungwiza Municipality.

Local Authority	Ward	Number of Registered Voters
Chitungwiza Municipality	13	5 825
Chitungwiza Municipality	14	5 625
Chitungwiza Municipality	15	6 543
Chitungwiza Municipality	20	5 957
Chitungwiza Municipality	21	6 820
Total		30 770

30. ZENGEZA WEST: 31 699 Registered Voters

This constituency has 31699 registered voters. It comprises wards 2, 6, 10, 11, and 12 of Chitungwiza Municipality.

Local Authority	Ward	Number of Registered Voters
Chitungwiza Municipality	2	5 928
Chitungwiza Municipality	6	5 024
Chitungwiza Municipality	10	6 564
Chitungwiza Municipality	11	7 123
Chitungwiza Municipality	12	7 060
Total		31 669

Detailed descriptions of ward and constituency boundaries are set out in **Annexure B, Chapter 2** while the maps are in **Annexure C**.

CHAPTER 3

MANICALAND PROVINCE

The total number of registered voters in the Province as at 30 May 2022 was 738 624. This is 28 960 more voters than the 2007/8 total.

The province has 7 Rural District Councils namely: Buhera, Chimanimani, Chipinge, Makoni, Mutare, Mutasa and Nyanga and three Urban Councils namely Chipinge Town Council, Mutare Municipality and Rusape Town Council.

Buhera Rural District Council

The Rural District Council has 33 wards. The total number of registered voters is 101 131. This figure is 11 177 voters less than the 2007/8 total. In order to determine the voter population thresholds permissible for the Rural District Council wards, the total number of registered voters in the Rural District Council was divided by 33 wards resulting in an average of 3 065 voters per ward. A twenty per cent variance from the ward average was then determined resulting in a maximum voter threshold of 3 678 and a minimum threshold of 2 452 voters per ward for the Rural District Council. Thus, any such ward delimited was expected to fall within the minimum and maximum thresholds.

The number of registered voters in each ward is given below:

WARD	NUMBER OF REGISTERED VOTERS
1	3 611
2	3 073
3	2 852
4	2 839
5	3 382
6	3 414
7	3 364
8	2 633
9	2 517
10	2 519
11	2 784
12	2 692
13	2 702
14	3 208
15	3 521
16	3 011
17	2 528

WARD	NUMBER OF REGISTERED VOTERS
18	3 424
19	2 784
20	3 390
21	2 764
22	2 708
23	3 158
24	3 029
25	2 849
26	3 145
27	3 508
28	3 538
29	3 513
30	2 625
31	2 869
32	3 587
33	3 590
TOTAL	101 131

We now comment briefly on each ward.

1. Ward 1: 3 611 Registered Voters

This ward has a total of 3 611 registered voters. It is made up of the following polling areas: 0700BUH0101, 0700BUH0102, 0700BUH0103, 0700BUH0104, 0700BUH0105, 0700BUH0106, 0700BUH0107, 0700BUH0108 and 0700BUH0110.

2. Ward 2: 3 073 Registered Voters

This ward has a total of 3 073 registered voters. It consists of the following polling areas: 0700BUH0201, 0700BUH0202, 0700BUH0203, 0700BUH0204, 0700BUH0205 and 0700BUH0206.

3. Ward 3: 2 852 Registered Voters

This ward has a total of 2 852 registered voters. It comprises of the following polling areas: 0700BUH0301, 0700BUH0302, 0700BUH0303, 0700BUH0304 and 0700BUH0305.

4. Ward 4: 2 839 Registered Voters

This ward has a total of 2 839 registered voters. It is made up of the following polling areas: 0700BUH0401, 0700BUH0402, 0700BUH0403, 0700BUH0404, 0700BUH0405 and 0700BUH0406.

5. Ward 5: 3 382 Registered Voters

This ward has a total of 3 382 registered voters. It consists of the following polling areas: 0700BUH0501, 0700BUH0502, 0700BUH0503, 0700BUH0504, 0700BUH0505 and 0700BUH0506.

6. Ward 6: 3 414 Registered Voters

This ward has a total of 3 414 registered voters. It comprises of the following polling areas: 0700BUH0601, 0700BUH0602, 0700BUH0603, 0700BUH0604, 0700BUH0605, 0700BUH0606 and 0700BUH0607.

7. Ward 7: 3 364 Registered Voters

This ward has a total of 3 364 registered voters. It is made up of the following polling areas: 0700BUH0701, 0700BUH0702, 0700BUH0703, 0700BUH0704, 0700BUH0705.

8. Ward 8: 2 633 Registered Voters

This ward has a total of 2 633 registered voters. It comprises of the following polling areas: 0700BUH0801, 0700BUH0802, 0700BUH0803, 0700BUH0804, 0700BUH0805, 0700BUH0806 and 0700BUH0807

9. Ward 9: 2 517 Registered Voters

This ward has a total of 2517 registered voters. It consists of the following polling areas: 0700BUH0901, 0700BUH0902, 0700BUH0903, 0700BUH0904, 0700BUH0905, 0700BUH0906 and 0700BUH0907.

10. Ward 10: 2 519 Registered Voters

This ward has a total of 2 519 registered voters. It is made up of the following polling areas: 0700BUH1001, 0700BUH1002, 0700BUH1003, 0700BUH1004 and 0700BUH1005.

11. Ward 11: 2 784 Registered Voters

This ward has a total of 2 784 registered voters. It comprises of the following polling areas: 0700BUH1101, 0700BUH1102, 0700BUH1103, 0700BUH1104 and 0700BUH1105.

12. Ward 12: 2 692 Registered Voters

This ward has a total of 2 692 registered voters. It consists of the following polling areas: 0700BUH1201, 0700BUH1202, 0700BUH1203, 0700BUH1204, 0700BUH1205, 0700BUH1206 and 0700BUH1207.

13. Ward 13: 2 702 Registered Voters

This ward has a total of 2 702 registered voters. It comprises of the following polling areas: 0700BUH1301, 0700BUH1302, 0700BUH1303, 0700BUH1304, 0700BUH1305, 0700BUH1306 and 0700BUH1307.

14. Ward 14: 3 208 Registered Voters

This ward has a total of 3 208 registered voters. It is made up of the following polling areas: (0700BUH1401), (0700BUH1402) and (0700BUH1403).

15. Ward 15:3 521 Registered Voters

This ward has a total of 3 521 registered voters. It consists of the following polling areas: 0700BUH1501, 0700BUH1502, 0700BUH1503, 0700BUH1504, 0700BUH1505 and 0700BUH1506.

16. Ward 16: 3 011 Registered Voters

This ward has a total of 3 011 registered voters. It of comprises the following polling areas: 0700BUH1601, 0700BUH1602, 0700BUH1603, 0700BUH1604, 0700BUH1605 and 0700BUH1606.

17. Ward 17: 2 528 Registered Voters

This ward has a total of 2 528 registered voters. It is made up of the following polling areas: 0700BUH1701, 0700BUH1702, 0700BUH1703 and 0700BUH1704

18. Ward 18: 3 424 Registered Voters

This ward has a total of 3 424 registered voters. It consists of the following polling areas: 0700BUH1801, 0700BUH1802, 0700BUH1803, 0700BUH1804, 0700BUH1805, 0700BUH1806, 0700BUH1807 and 0700BUH1808.

19. Ward 19: 2 784 Registered Voters

This ward has a total of 2 784 registered voters. It comprises of the following polling areas: 0700BUH 1901, 0700BUH 1902, 0700BUH 1903, 0700BUH 1904, 0700BUH 1905, 0700BUH 1906, 0700BUH 1907, 0700BUH 1908 and 0700BUH 1909.

20. Ward 20: 3 390 Registered Voters

This ward has a total of 3 390 registered voters. It is made up of the following polling areas: 0700BUH 2001, 0700BUH 2002, 0700BUH 2003, 0700BUH 2004, 0700BUH 2005 and 0700BUH 2006.

21. Ward 21: 2 764 Registered Voters

This ward has a total of 2 764 registered voters. It consists of the following polling areas: 0700BUH 2101, 0700BUH 2102, 0700BUH 2103, 0700BUH 2104, 0700BUH 2105, 0700BUH 2106 and 0700BUH 2107.

22. Ward 22: 2708 Registered Voters

This ward has a total of 2 708 registered voters. It comprises of the following polling areas: 0700BUH2201, 0700BUH2202, 0700BUH2203, 0700BUH2204, 0700BUH2205 and 0700BUH2206.

23. Ward 23: 3 158 Registered Voters

This ward has a total of 3 158 registered voters. It is made up of the following polling areas: 0700BUH 2301, 0700BUH 2302, 0700BUH 2303, 0700BUH 2304 and 0700BUH2305.

24. Ward 24: 3 029 Registered Voters

This ward has a total of 3 029 registered voters. It consists of the following polling areas: 0700BUH 2401, 0700BUH 2402, 0700BUH2403, 0700BUH2404, 0700BUH2405 and 0700BUH2406.

25. Ward 25: 2 849 Registered Voters

This ward has a total of 2 849 registered voters. It comprises of the following polling areas: 0700BUH2501, 0700BUH2502, 0700BUH2503, 0700BUH2504, 0700BUH2505 and 0700BUH2506.

26. Ward 26: 3 145 Registered Voters

This ward has a total of 3 145 registered voters. It is made up of the following polling areas: 0700BUH2601, 0700BUH2602, 0700BUH2603, 0700BUH2604 and 0700BUH2605.

27. Ward 27: 3 508 Registered Voters

This ward has a total of 3 508 registered voters. It consists of the following polling areas: 0700BUH2701, 0700BUH2702, 0700BUH2703, 0700BUH2704 and 0700BUH2705.

28. Ward 28: 3538 Registered Voters

This ward has a total of 3 538 registered voters. It is made up of the following polling areas: 0700BUH2801, 0700BUH2802, 0700BUH2803, 0700BUH2804 and 0700BUH2805.

29. Ward 29: 3 513 Registered Voters

This ward has a total of 3 513 registered voters. It consists of the following polling areas: 0700BUH2901, 0700BUH2902, 0700BUH2903, 0700BUH2904, 0700BUH2905, 0700BUH2906 and 0700BUH2907.

30. Ward 30: 2 625 Registered Voters

This ward has a total of 2 625 registered voters. It comprises of the following polling areas: 0700BUH3001, 0700BUH3002, 0700BUH3003, 0700BUH3004 and 0700BUH3005.

31. Ward 31: 2 869 Registered Voters

This ward has a total of 2 869 registered voters. It is made up of the following polling areas: 0700BUH3101, 0700BUH3102, 0700BUH3103, 0700BUH3104, 0700BUH3105, 0700BUH3106 and 0700BUH3107.

32. Ward 32: 3587 Registered Voters

This ward has a total of 3587 registered voters. It consists of the following polling areas: 0700BUH3201, 0700BUH3202, 0700BUH3203, 0700BUH3204, 0700BUH3205, 0700BUH3206, 0700BUH3207 and 0700BUH3208.

33. Ward 33: 3 590 Registered Voters

This ward has a total of 3590 registered voters. It comprises of the following polling areas: 0700BUH3301, 0700BUH3302, 0700BUH3303, 0700BUH3304 and 0700BUH3305.

Chimanimani Rural District Council

The Rural District Council has 23 wards. The total number of registered voters as at 30 May 2022 was 55 026. This is 841 voters more than the 2007 total.

In order to determine the voter population thresholds permissible for the Rural District Council wards, the total number of registered voters in the Rural District Council was divided by 23 wards resulting in an average of 2 393 voters per ward. A twenty per cent variance from the ward average was then determined resulting in a maximum voter threshold of 2 870 and a minimum threshold of 1 914 voters per ward for the Rural District Council. Thus, any such ward delimited was expected to fall within the minimum and maximum thresholds.

The number of registered voters in each ward is given below:

WARD	NUMBER OF REGISTERED VOTERS
1	2 454
2	2 462
3	2 651
4	2 579
5	2 644
6	2 203
7	2 716
8	2 395
9	2 561
10	2 292
11	2 030
12	2 152
13	2 543
14	2 088
15	2 668
16	2 085
17	2 233
18	2 400
19	1 924
20	1 985
21	2 656
22	2 801
23	2 504
TOTAL	55 026

We now comment briefly on each ward.

1. Ward 1: 2 454 Registered Voters

This ward has a total of 2 454 registered voters. It is made up of the following polling areas: 4400CHM0102, 4400CHM0103, 4400CHM0104, 4400CHM0105, 4400CHM0106, 4400CHM0107, 4400CHM0108 and 4400CHM0109.

2. Ward 2: 2 462 Registered Voters

This ward has a total of 2 462 registered voters. It consists of the following polling areas: 4400CHM0201, 4400CHM0202, 4400CHM0203, 4400CHM0204, 4400CHM0205 and 4400CHM0206.

3. Ward 3: 2 651 Registered Voters

This ward has a total of 2 651 registered voters. It comprises the following polling areas: 4400CHM0301A, 4400CHM0301B, 4400CHM0302, 4400CHM0303, 4400CHM0304 and 4400CHM0305.

4. Ward 4: 2 579 Registered Voters

This ward has a total of 2 579 registered voters. It is made up of the following polling areas: 4400CHM0402A, 4400CHM0402B, 4400CHM0403A and 4400CHM0403B.

5. Ward 5: 2644 Registered Voters

This ward has a total of 2644 registered voters. It consists of the following polling areas: 4400CHM0501, 4400CHM0502, 4400CHM0503 and 4400CHM0504.

6. Ward 6: 2 203 Registered Voters

This ward has a total of 2 203 registered voters. It comprises the following polling areas: 4400CHM0601, 4400CHM0602, 4400CHM0603, 4400CHM0604, 4400CHM0605 and 4400CHM0606.

7. Ward 7: 2 716 Registered Voters

This ward has a total of 2 716 registered voters. It is made up of the following polling areas: 4400CHM0701, 4400CHM0709, 4400CHM0710, 4400CHM0711, 4400CHM0705, 4400CHM0706, 4400CHM0707 and 4400CHM0708.

8. Ward 8: 2 395 Registered Voters

This ward has a total of 2 395 registered voters. It consists of the following polling areas: 4400CHM0803, 4400CHM0804 and 4400CHM0805.

9. Ward 9: 2 561 Registered Voters

This ward has a total of 2 561 registered voters. It comprises the following polling areas: 4400CHM0901, 4400CHM0902, 4400CHM0903, 4400CHM0904, 4400CHM0905, 4400CHM0906, 4400CHM0907 and 4400CHM0908.

10. Ward 10: 2292 Registered Voters

This ward has a total of 2292 registered voters. It is made up of the following polling areas: 4400CHM1001A, 4400CHM1001B, 4400CHM1002, 4400CHM1003, 4400CHM1004, 4400CHM1005 and 4400CHM1006.

11. Ward 11: 2 030 Registered Voters

This ward has a total of 2 030 registered voters. It consists of the following polling areas: 4400CHM1101, 4400CHM1102, 4400CHM1103 and 4400CHM1104.

12. Ward 12: 2 152 Registered Voters

This ward has a total of 2 152 registered voters. It comprises the following polling areas: 4400CHM1201, 4400CHM1203, 4400CHM1204, 4400CHM1205, 4400CHM1206 and 4400CHM1207.

13. Ward 13: 2 543 Registered Voters

This ward has a total of 2 543 registered voters. It is made up of the following polling areas: 4400CHM1301, 4400CHM1303A, 4400CHM1303B and 4400CHM1306.

14. Ward 14: 2 088 Registered Voters

This ward has a total of 2 088 registered voters. It consists of the following polling areas: 4400CHM1401, 4400CHM1402, 4400CHM1403 and 4400CHM1404.

15. Ward 15: 2 668 Registered Voters

This ward has a total of 2 668 registered voters. It comprises the following polling areas: 4400CHM1501, 4400CHM1502A, 4400CHM1502B and 4400CHM1503.

16. Ward 16: 2 085 Registered Voters

This ward has a total of 2 085 registered voters. It is made up of the following polling areas: 4400CHM1604, 4400CHM1605, 4400CHM1607, 4400CHM1611, 4400CHM1612 and 4400CHM1613.

17. Ward 17: 2 233 Registered Voters

This ward has a total of 2 233 registered voters. It consists of the following polling areas: 4400CHM1701, 4400CHM1703, 4400CHM1704 and 4400CHM1705.

18. Ward 18: 2 400 Registered Voters

This ward has a total of 2 400 registered voters. It comprises the following polling areas: 4400CHM1801, 4400CHM1802, 4400CHM1803, 4400CHM1804, 4400CHM1805, 4400CHM1806, 4400CHM1807 and 4400CHM1809.

19. Ward 19: 1 924 Registered Voters

This ward has a total of 1 924 registered voters. It is made up of the following polling areas: 4400CHM1901, 4400CHM1902, 4400CHM1903, 4400CHM1904, 4400CHM1906, 4400CHM1907 and 4400CHM1908.

20. Ward 20: 1 985 Registered Voters

This ward has a total of 1 985 registered voters. It consists of the following polling areas: 4400CHM2002, 4400CHM2003 and 4400CHM2005.

21. Ward 21: 2 656 Registered Voters

This ward has a total of 2 656 registered voters. It comprises the following polling areas: 4400CHM2101, 4400CHM2102, 4400CHM2103, 4400CHM2104, 4400CHM2105 and 4400CHM2106

22. Ward 22: 2 801 Registered Voters

This ward has a total of 2 801 registered voters. It is made up of the following polling areas 4400CHM2202, 4400CHM2203, 4400CHM2204, 4400CHM2205, 4400CHM2206 and 4400CHM2201.

23. Ward 23: 2 504 Registered Voters

This ward has a total of 2 504 registered voters. It consists of the following polling areas 4400CHM2301, 4400CHM2302, 4400CHM2303, 4400CHM2304 and 4400CHM2305.

Chipinge Rural District Council

The Rural District Council has 30 wards. The total number of registered voters was 105 191 as at 30 May 2022. This is 13 028 voters less than the 2007/8 total.

In order to determine the voter population thresholds permissible for the Rural District Council wards, the total number of registered voters in the Rural District Council was divided by 30 wards resulting in an average of 3 506 voters per ward. A twenty per cent variance from the ward average was then determined resulting in a maximum voter threshold of 4 207 and a minimum threshold of 2 805 voters per ward for the Rural District Council. Thus, any such ward delimited was expected to fall within the minimum and maximum thresholds.

The number of registered voters in each ward is listed below:

WARD	NUMBER OF REGISTERED VOTERS
1	3 556
2	3 177
3	3 809
4	2 961
5	3 521
6	3 958
7	3 368
8	3 132
9	2 920
10	2 867
11	4 131
12	3 474
13	2 927
14	3 346
15	2 853
16	3 201
17	3 138
18	3 335
19	3 990
20	3 874
21	4 057
22	4 101
23	3 776
24	3 941
25	3 501
26	3 875

WARD	NUMBER OF REGISTERED VOTERS
27	3 252
28	3 400
29	3 973
30	3 777
TOTAL	105 191

We now comment briefly on each ward.

1. Ward 1: 3 556 Registered Voters

This ward has a total of 3 556 registered voters. It is made up of the following polling areas: 1300CPG0101, 1300CPG0102, 1300CPG0103A, 1300CPG103B, 1300CPG0104, 1300CPG0105 and 1300CPG0106.

2. Ward 2: 3 177 Registered Voters

This ward has 3 177 registered voters. It consists of the following polling areas: 1300CPG0201, 1300CPG0202, 1300CPG0203A, 1300CPG0203B, 1300CPG0204, 1300CPG0205, 1300CPG0206, 1300CPG0207, 1300CPG0208 and 1300CPG0209.

3. Ward 3: 3 809 Registered Voters

This ward has 3 809 registered voters. It comprises the following polling areas: 1300CPG0301, 1300CPG0302, 1300CPG0303A, 1300CPG0303B, 1300CPG0304A, 1300CPG0304B, 1300CPG0305 and 1300CPG0306.

4. Ward 4: 2 961 Registered Voters

This ward has 2 961 registered voters. It is made up of the following polling areas: 1300CPG0401, 1300CPG0402, 1300CPG0403, 1300CPG0404, 1300CPG0405 and 1300CPG0406.

5. Ward 5: 3 521 Registered Voters

This ward has 3 521 registered voters. It consists of the following polling areas: 1300CPG0501, 1300CPG0502, 1300CPG0503, 1300CPG0504, 1300CPG0505, 1300CPG0506 and 1300CPG0507.

6. Ward 6: 3 958 Registered Voters

This ward has 3 958 registered voters. It comprises the following polling areas: 1300CPG0601, 1300CPG0602, 1300CPG0603, 1300CPG0604, 1300CPG0605 and 1300CPG0606.

7. Ward 7: 3 368 Registered Voters

This ward has 3 368 registered voters. It is made up of the following polling areas: 1300CPGP0701, 1300CPGP0702, 1300CPGP0703 and 1300CPGP0704.

8. Ward 8: 3 132 Registered Voters

This ward has 3 132 registered voters. It consists of the following polling areas: 1300CPG0801, 1300CPG0802, 1300CPG0803, 1300CPG0804 and 1300CPG0805.

9. Ward 9: 2 920 Registered Voters

This ward has 2 920 registered voters .It comprises the following polling areas: 1300CPG0901, 1300CPG0902, 1300CPG0903, 1300CPG0904 and 1300CPG0905

10. Ward 10: 2 867 Registered Voters

This ward has 2 867 registered voters. It is made up of the following polling areas: 1300CPG1001, 1300CPG1002, 1300CPG1003, 1300CPG1004, 1300CPG1005, 1300CPG1006 and 1300CPG1007.

11. Ward 11: 4 131 Registered Voters

This ward has 4 131 registered voters. It consists of the following polling areas: 1300CPG1101, 1300CPG1102, 1300CPG1103, 1300CPG1104, 1300CPG1105 and 1300CPG1106.

12. Ward 12: 3 474 Registered Voters

This ward has 3 474 registered voters. It comprises the following polling areas: 1300CPG1201, 1300CPG1202, 1300CPG1203, 1300CPG1204, 1300CPG1205, 1300CPG1206A, 1300CPG1206B and 1300CPG1207.

13. Ward 13: 2 927 Registered Voters

This ward has 2 927 registered voters. It is made up of the following polling areas, 1300CPG1301, 1300CPG1302A, 1300CPG1302B, 1300CPG1303A and 1300CPG1303B.

14. Ward 14: 3 346 Registered Voters

This ward has 3346 registered voters. It consists of the following polling areas: 1300CPG1401, 1300CPG1402, 1300CPG1403, 1300CPG1404, 1300CPG1405 and 1300CPG1406.

15. Ward 15: 2 853 Registered Voters

This ward has 2 853 registered voters. It comprises the following polling areas: 1300CPG1501, 1300CPG1502, 1300CPG1503, 1300CPG1504 and 1300CPG1505.

16. Ward 16: 3 201 Registered Voters

This ward has 3 201 registered voters. It is made up of the following polling areas: 1300CPG1601, 1300CPG1602, 1300CPG1603, 1300CPG1604A, 1300CPG1604B and 1300CPG1605.

17. Ward 17: 3 138 Registered Voters

This ward has 3 138 registered voters. It consists of the following polling station areas: 1300CPG1701, 1300CPG1702, 1300CPG1703, 1300CPG1705, 1300CPG1706, 1300CPG1706, 1300CPG1707 and 1300CPG1708.

18. Ward 18: 3 335 Registered Voters

This ward has 3 335 registered voters. It comprises the following polling areas: 1300CPG1801, 1300CPG1802A, 1300CPG1802B, 1300CPG1803A, 1300CPG1803B and 1300CPG1804

19. Ward 19: 3 990 Registered Voters

This ward has 3 990 registered voters. It is made up of the following polling areas: 1300CPG1901, 1300CPG1902, 1300CPG1903, 1300CPG1904, 1300CPG1905, 1300CPG1906, 1300CPG1907, 1300CPG1908 and 1300CPG1909.

20. Ward 20: 3 874 Registered Voters

This ward has 3 874 registered voters. It consists of the following polling areas: 1300CPG2001A, 1300CPG2006, 1300CPG2002, 1300CPG2003, 1300CPG2004, 1300CPG2007 and 1300CPG2005.

21. Ward 21: 4 057 Registered Voters

This ward has 4 057 registered voters. It comprises the following polling areas: 1300CPG2101, 1300CPG2102, 1300CPG2103, 1300CPG2104A, 1300CPG2104B, 1300CPG2105, 1300CPG2106 and 1300CPG2107.

22. Ward 22: 4 101 Registered Voters

This ward has 4 101 registered voters. It is made up of the following polling areas: 1300CPG2201, 1300CPG2202, 1300CPG2203, 1300CPG2204 and 1300CPG2205.

23. Ward 23: 3 776 Registered Voters

This ward has 3 776 registered voters. It consists of the following polling areas: 1300CPG2301, 1300CPG2302, 1300CPG2303, 1300CPG2304, 1300CPG2305, 1300CPG2306, 1300CPG2307 and 1300CPG2308.

24. Ward 24: 3 941 Registered Voters

This ward has 3 941 registered voters. It comprises the following polling areas: 1300CPG2401, 1300CPG2403, 1300CPG2404, 1300CPG2402 and 1300CPG2405.

25. Ward 25: 3 501 Registered Voters

This ward has 3 501 registered voters. It is made up of the following polling areas: 1300CPG2501, 1300CPG2502, 1300CPG2503A and 1300CPG25B.

26. Ward 26: 3 875 Registered Voters

This ward has 3 875 registered voters. It consists of the following polling areas: 1300CPG2601, 1300CPG2602, 1300CPG2603, 1300CPG2604 and 1300CPG2605.

27. Ward 27: 3 252 Registered Voters

This ward has 3 252 registered voters. It comprises the following polling areas: 1300CPG2701, 1300CPG2702, 1300CPG2703, 1300CPG2705 and 1300CPG2704.

28. Ward 28: 3 400 Registered Voters

This ward has 3 400 registered voters. It is made up of the following polling areas: 1300CPG20801, 1300CPG20802, 1300CPG20806, 1300CPG20803, 1300CPG20804 and 1300CPG20805.

29. Ward 29: 3 777 Registered Voters

This ward has 3 777 registered voters. It consists of the following polling areas: 1300CPG2901, 1300CPG2902, 1300CPG2903, 1300CPG2904 and 1300CPG2905.

30. Ward 30: 3 973 Registered Voters

This ward has 3 973 registered voters. It comprises the following polling areas: 1300CPG3001, 1300CPG3002, 1300CPG3003, 1300CPG3004, 1300CPG3005, 1300CPG3006A, 1300CPG3006B and 1300CPG3007.

Chipinge Town Council

The Town Council has 8 wards. The total number of registered was 13 835 as at 30 May 2022. This is 4 615 voters more than the 2007/8 total.

In order to determine the voter population thresholds permissible for the Town Council wards, the total number of registered voters in the Town Council was divided by 8 wards resulting in an average of 1 730 voters per ward. A twenty per cent variance from the ward average was then determined resulting in a maximum voter threshold of 2 076 and a minimum threshold of 1 384 voters per ward for the Town Council. Thus, any such ward delimited was expected to fall within the minimum and maximum thresholds.

The total number of registered voters in each ward is listed below:

WARD	NUMBER OF REGISTERED VOTERS
1	1 636
2	1 542
3	1 588
4	2 024
5	1 555
6	2 019
7	1 816
8	1 655
TOTAL	13 835

We now comment briefly on each of the wards.

1. Ward 1: 1 636 Registered Voters

This ward has a total of 1 636 registered voters. It is made up of the following polling areas: 1301CTC0101, 1301CT.C0102 and 1301CTC0103.

2. Ward 2: 1 542 Registered Voters

This ward has a total of 1 542 registered voters. It consists of the following polling areas: 1301CTC0201 and 1301CTC0202.

3. Ward 3: 1 588 Registered Voters

This ward has a total 1 588 registered voters. It comprises the following polling areas: 1301CTC0301, 1301CTC0302 and 1301CTC0303.

4. Ward 4: 2 024 Registered Voters

This ward has a total of 2 024 registered voters. It is made up of the following polling areas: 1301CTC0401, 1301CTC0402 and 1301CTC0403.

5. Ward 5: 1 555 Registered Voters

This ward has total of 1 555 registered voters. It consists of the following polling areas: 1301CTC0501, 1301CTC0502 and 1301CTC0503.

6. Ward 6: 2 019 Registered Voters

This ward has a total of 2 019 registered voters. It comprises the following polling areas: 1301CTC0601, 1301CTC0602 and 1301CTC0603.

7. Ward 7: 1 816 Registered Voters

This ward has a total of 1 816 registered voters. It is made up of the following polling areas: 1301CTC0701, 1301CTC0702 and 1301CTC0703.

8. Ward 8: 1 655 Registered Voters

This ward has a total of 1 655 registered voters. It consists of the following polling areas: 1301CTC0801, 1301CTC0802 and 1301CTC0803.

Makoni Rural District Council

The Rural District Council has 39 wards. The total number of registered voters was 103 598 as at 30 May 2022. This is 17 679 voters more than the 2007/8 total.

In order to determine the voter population thresholds permissible for the Rural District Council wards, the total number of registered voters in the Rural District Council was divided by 39 wards resulting in an average of 2 654 voters per ward. A twenty per cent variance from the ward average was then determined resulting in a maximum voter threshold of 3 185 and a minimum threshold of 2 123 voters per ward for the Rural District Council. Thus, any such ward delimited was expected to fall within the minimum and maximum thresholds.

The total number of registered voters in each of wards is listed below:

WARD	NUMBER OF REGISTERED VOTERS
1	2 494
2	2 732
3	2 235
4	3 147
5	3 068
6	2 446
7	3 106
8	3 231
9	3 118
10	2 185
11	3 166
12	3 274
13	3 202
14	2 289
15	2 126
16	3 226
17	2 403
18	2 714
19	3 123
20	2 384
21	2 178
22	2 330
23	2 418

WARD	NUMBER OF REGISTERED VOTERS
24	2 469
25	2 111
26	2 619
27	2 356
28	2 308
29	2 634
30	2 614
31	2 192
32	2 903
33	2 459
34	3 060
35	2 973
36	2 335
37	3 169
38	2 573
39	2 228
Total	103 598

NB. While the gazetted total voter population for Makoni Rural District Council was **105 858**, the actual total voter population for the Local Authority after delimitation was **103 598**. This is because Rusape Town Council boundary changed to include ward **16** Makoni RDC (Tsanzaguru).

We now comment briefly on each of the wards.

1. Ward 1: 2 494 Registered Voters

This ward has a total of 2 494 registered voters. It is made up of the following polling areas: 4200MKI0104, 4200MKI0106, 4200MKI0103, 4200MKI0102, 4200MKI0101, 4200MKI0107 and 4200MKI0108.

2. Ward 2: 2 732 Registered Voters

This ward has a total of 2 732 registered voters. It consists of the following polling areas: 4200MKI0202, 4200MKI0203, 4200MKI0204, 4200MKI0205, 4200MKI0207 and 4200MKI0208.

3. Ward 3:2235 Registered Voters

This ward has a total of 2 235 registered voters. It comprises the following polling areas: 4200MKI0301, 4200MKI0302, 4200MKI0303, 4200MKI0305, 4200MKI0306 and 4200MKI0307.

4. Ward 4: 3147 Registered Voters

This ward has a total of 3147 registered voters. It is made up of the following polling areas: 4200MKI0402, 4200MKI0403, 4200MKI0404, 4200MKI0405 and 4200MKI0406.

5. Ward 5: 3 068 Registered Voters

This ward has a total of vcxzlkhgfdsa3 068 registered voters. It consists of the following polling areas: 4200MKI0501, 4200MKI0502, 4200MKI0503, 4200MKI0505, 4200MKI0506, 4200MKI0507, 4200MKI0508 and 4200MKI0511.

6. Ward 6: 2 446 Registered Voters

This ward has a total of 2 446 registered voters. It comprises the following polling areas: 4200MKI0509, 4200MKI0603, 4200MKI0604, 4200MKI0605, 4200MKI0606 and 4200MKI0607.

7. Ward 7: 3 106 Registered Voters

This ward has a total of 3 106 registered voters. It is made up of the following polling areas: 4200MKI0701, 4200MKI0702, 4200MKI0704 and 4200MKI0707.

8. Ward 8: 3 231 Registered Voters

This ward has a total of 3 231 registered voters. It consists of the following polling areas: 4200MKI0804, 4200MKI0806, 4200MKI0805, 4200MKI0808, 4200MKI0812, 4200MKI0809, 4200MKI0803 and 4200MKI0807.

9. Ward 9:3 118 Registered Voters

This ward has a total of 3118 registered voters. It comprises the following polling areas: 4200MKI0901, 4200MKI0903, 4200MKI0904, 4200MKI0905 and 4200MKI0906.

10. Ward 10: 2 185 Registered Voters

This ward has a total of 2 185 registered voters. It is made up of the following polling areas: 4200MKI1001, 4200MKI1006, 4200MKI1007 and 4200MKI0902.

11. Ward 11: 3 166 Registered Voters

This ward has a total of 3 166 registered voters. It consists of the following polling areas: 4200MKI0810, 4200MKI0801, 4200MKI1002, 4200MKI0811, 4200MKI1103, 4200MKI1107 and 4200MKI1108.

12. Ward 12: 3 274 Registered Voters

This ward has a total of 3 274 registered voters. It comprises the following polling areas: 4200MKI1203, 4200MKI1202, 4200MKI1204, 4200MKI1205, 4200MKI1206 and 4200MKI1209.

13. Ward 13: 3 202 Registered Voters

This ward has a total of 3 202 registered voters. It is made up of the following polling areas: 4200MKI1305, 4200MKI1302, 4200MKI1301, 4200MKI1303, 4200MKI1304, 4200MKI1306 and 4200MKI1307.

14. Ward 14: 2 289 Registered Voters

This ward has a total of 2 289 registered voters. It consists of the following polling areas: 4200MKI1408, 4200MKI1405, 4200MKI1402, 4200MKI1401 and 4200MKI1407.

15. Ward 15: 2 126 Registered Voters

This ward has a total of 2 126 registered voters. It comprises the following polling areas: 4200MKI1507, 4200MKI1503, 4200MKI1508, 4200MKI1509, 4200MKI1510 and 4200MKI1511.

16. Ward 16: 3 226 Registered Voters

This ward has a total of 3 226 registered voters. It is made up of the following polling areas: 4200MKI1613, 4200MKI1612, 4200MKI1605, 4200MKI1608, 4200MKI1606, 4200MKI1601 and 4200MKI1604.

17. Ward 17: 2 403 Registered Voters

This ward has a total of 2 403 registered voters. It consists of the following polling areas: 4200MKI1701, 4200MKI1706, 4200MKI1704, 4200MKI1707, 4200MKI1708 and 4200MKI1709.

18. Ward 18: 2 714 Registered Voters

This ward has a total of 2 714 registered voters. It comprises the following polling areas: 4200MKI1801, 4200MKI1802, 4200MKI1803, 4200MKI1804 and 4200MKI1805.

19. Ward 19: 3 123 Registered Voters

This ward has a total of 3 123 registered voters. It is made up of the following polling areas: 4200MKI1904, 4200MKI1909, 4200MKI1910, 4200MKI1908, 4200MKI1907, 4200MKI1911, 4200MKI1903, 4200MKI1904, 4200MKI1906, 4200MKI1901 and 4200MKI1902.

20. Ward 20: 2 384 Registered Voters

This ward has a total of 2 384 registered voters. It consists of the following polling areas: 4200MKI2001, 4200MKI2006, 4200MKI2008, 4200MKI2009, 4200MKI2010 and 4200MKI2003.

21. Ward 21: 2 178 Registered Voters

This ward has a total of 2 178 registered voters. It comprises the following polling areas: 4200MKI2106, 4200MKI2103, 4200MKI2104, 4200MKI2106, 4200MKI2105, 4200MKI2108 and 4200MKI2109.

22. Ward 22: 2 330 Registered Voters

This ward has a total of 2 330 registered voters. It is made up of the following polling areas: 4200MKI2209, 4200MKI2201, 4200MKI2202, 4200MKI2203, 4200MKI2204, 4200MKI2205, 4200MKI2206, 4200MKI2207 and 4200MKI2208.

23. Ward 23: 2 418 Registered Voters

This ward has a total of 2 418 registered voters. It consists of the following polling areas: 4200MKI2301, 4200MKI2302, 4200MKI2303, 4200MKI2304, 4200MKI2307 and 4200MKI2305.

24. Ward 24: 2 469 Registered Voters

This ward has a total of 2 469 registered voters. It comprises the following polling areas: 4200MKI2402, 4200MKI2403 and 4200MKI2404.

25. Ward 25: 2 111 Registered Voters

This ward has a total of 2 111 registered voters. It is made up of the following polling areas: 4200MKI2501, 4200MKI2502, 4200MKI2504, 4200MKI2505 and 4200MKI2506.

26. Ward 26: 2 619 Registered Voters

This ward has a total of 2 619 registered voters. It consists of the following polling areas: 4200MKI2601, 4200MKI2602, 4200MKI2603, 4200MKI2604, 4200MKI2605 and 4200MKI2607.

27. Ward 27: 2 356 Registered Voters

This ward has a total of 2 356 registered voters. It comprises the following polling areas: 4200MKI2702, 4200MKI2703, 4200MKI2705 and 4200MKI2706.

28. Ward 28: 2 308 Registered Voters

This ward has a total of 2 308 registered voters. It is made up of the following polling areas: 4200MKI2801, 4200MKI2802, 4200MKI2804, 4200MKI2805, 4200MKI2806, 4200MKI2808 and 4200MKI2807.

29. Ward 29: 2 634 Registered Voters

This ward has a total of 2 634 registered voters. It consists of the following polling areas: 4200MKI2901, 4200MKI2903, 4200MKI2905, 4200MKI2904 and 4200MKI2906.

30. Ward 30: 2 614 Registered Voters

This ward has a total of 2 614 registered voters. It comprises the following polling areas: 4200MKI3001, 4200MKI3003, 4200MKI3004 and 4200MKI3005.

31. Ward 31: 2 192 Registered Voters

This ward has a total of 2 192 registered voters. It is made up of the following polling areas: 4200MKI3101, 4200MKI3103 and 4200MKI3104.

32. Ward 32: 2 903 Registered Voters

This ward has a total of 2 903 registered voters. It consists of the following polling areas: 4200MKI3201, 4200MKI3202, 4200MKI3204 and 4200MKI3203.

33. Ward 33: 2 459 Registered Voters

This ward has a total of 2 459 registered voters. It comprises the following polling areas: 4200MKI3305, 4200MKI3306, 4200MKI3302, 4200MKI3301 and 4200MKI3307.

34. Ward 34: 3 060 Registered Voters

This ward has a total of 3 060 registered voters. It is made up of the following polling areas: 4200MKI3403, 4200MKI3405, 4200MKI3401 and 4200MKI3404.

35. Ward 35: 2 973 Registered Voters

This ward has a total of 2 973 registered voters. It consists of the following polling areas: 4200MKI3502, 4200MKI3503 and 4200MKI3505.

36. Ward 36: 2 335 Registered Voters

This ward has a total of 2 335 registered voters. It comprises the following polling areas: 4200MKI3602, 4200MKI3603, 4200MKI3604, 4200MKI3605, 4200MKI3606 and 4200MKI3607.

37. Ward 37: 3 169 Registered Voters

This ward has a total of 3 169 registered voters. It is made up of the following polling areas: 4200MKI3701, 4200MKI3703, 4200MKI3704, 4200MKI3705, 4200MKI3706 and 4200MKI3707.

38. Ward 38: 2 573 Registered Voters

This ward has a total of 2 573 registered voters. It consists of the following polling areas: 4200MKI3808, 4200MKI3801, 4200MKI3802, 4200MKI3803, 4200MKI3804, 4200MKI3805 and 4200MKI3807.

39. Ward 39: 2228 Registered Voters

This ward has a total of 2 228 registered voters. It comprises the following polling areas: 4200MKI3903, 4200MKI3906, 4200MKI3907, 4200MKI3908 and 4200MKI3909.

Mutare Municipality

The Municipality has 19 wards. The total number of registered voters was 104 802 as at 30 May 2022. This figure is 34 548 voters more than the 2007/8 total.

In order to determine the voter population thresholds permissible for the Municipality wards, the total number of registered voters in the Municipality was divided by 19 wards resulting in an average of 5 516 voters per ward. A twenty per cent variance from the ward average was then determined resulting in a maximum voter threshold of 6 619 and a minimum threshold of 4 416 voters per ward for the Municipality. Thus, any such ward delimited was expected to fall within the minimum and maximum thresholds.

The total number of registered voters in each ward is listed below:

WARD	NUMBER OF REGISTERED VOTERS
1	5 600
2	5 447
3	5 067
4	4 825
5	4 729
6	5 889
7	5 656
8	5 631
9	4 583
10	4 580
11	6 419
12	6 616
13	5 472
14	6 340
15	5 772
16	5 870
17	5 828
18	5 844
19	4 634
Total	104 802

We now comment briefly on each of the wards.

1. Ward 1: 5 600 Registered Voters

This ward has a total of 5 600 registered voters. It is made up of the following polling areas: 7501MUM0101, 7501MUM0102, 7501MUM0103, 7501MUM0104, 7501MUM0105, 7501MUM0106, 7501MUM0107 and 7501MUM0108.

2. Ward 2: 5 447 Registered Voters

This ward has a total of 5 447 registered voters. It consists of the following polling areas: 7501MUM0203, 7501MUM0204, 7501MUM0205, 7501MUM0206, 7501MUM0207, 7501MUM0208, 7501MUM0209 and 7501MUM0210.

3. Ward 3: 5 067 Registered Voters

This ward has a total of 5 067 registered voters. It comprises the following polling areas: 7501MUM0301, 7501MUM0303, 7501MUM0304, 7501MUM0305, 7501MUM0306, 7501MUM0307 and 7501MUM0308.

4. Ward 4: 4 825 Registered Voters

This ward has a total of 4 825 registered voters. It is made up of the following polling areas: 7501MUM0401, 7501MUM0402, 7501MUM0403, 7501MUM0404, 7501MUM0405, 7501MUM0406, 7501MUM0407 and 7501MUM0408.

5. Ward 5: 4729 Registered Voters

This ward has a total of 4729 registered voters. It consists of the following polling areas: 7501MUM00501, 7501MUM0502, 7501MUM0503, 7501MUM0504, 7501MUM0506, 7501MUM0507 and 7501MUM0508.

6. Ward 6: 5 889 Registered Voters

This ward has a total of 5 889 registered voters. It comprises the following polling areas: 7501MUM0601, 7501MUM0602, 7501MUM0603, 7501MUM0604, 7501MUM0605, 7501MUM0606, 7401MUM0607 and 7501MUM0608.

7. Ward 7: 5 656 Registered Voters

This ward has a total of 5 656 registered voters. It is made up of the following polling areas: 7501MUM0701, 7501MUM0702, 7501MUM0703, 7501MUM0704, 7401MUM0705, 7501MUM0706, 7401MUM0707, 7501MUM0708, 7501MUM0709 and 7501MUM0710.

8. Ward 8: 5 631 Registered Voters

This ward has a total of 5 631 registered voters. It consists of the following polling areas: 7501MUM0801, 7501MUM0802, 7501MUM0803, 7501MUM0804, 7501MUM0805, 7501MUM0806, 7501MUM0807, 7501MUM0808 and 7501MUM0809.

9. Ward 9: 4 583 Registered Voters

This ward has a total of 4 583 registered voters. It comprises the following polling areas: 7501MUM0903, 7501MUM0904, 7501MUM0905, 7501MUM0906, 7501MUM0907, 7501MUM0908, 7501MUM0909 and 7501MUM0910.

10. Ward 10: 4 580 Registered Voters

This ward has a total of 4 580 registered voters. It is made up of the following polling areas: 7501MUM1001, 7501MUM1002, 7501MUM1003, 7501MUM1004, 7501MUM1005, 7501MUM1006, 7501MUM1007 and 7501MUM1008.

11. Ward 11: 6 419 Registered Voters

This ward has a total of 6 419 registered voters. It consists of the following polling areas: 7501MUM1101, 7501MUM1102, 7501MUM1103, 7501MUM1104, 7501MUM1105, 7501MUM1106, 7501MUM1107, 7501MUM1108, 7501MUM1109, 7501MUM1110 and 7501MUM1111.

12. Ward 12: 6 616 Registered Voters

This ward has a total of 6 486 registered voters. It comprises the following polling areas: 7501MUM1201, 7501MUM1202, 7501MUM1204, 7501MUM1205, 7501MUM1206, 7501MUM1209, 7501MUM1210, 7501MUM1211 and 7501MUM1212.

13. Ward 13: 5 472 Registered Voters

This ward has a total of 5 472 registered voters. It is made up of the following polling areas: 7501MUM1301, 7501MUM1302, 7501MUM1303, 7501MUM1304, 7501MUM1305, 7501MUM1306, 7501MUM1307, 7501MUM1308, 7501MUM1309, 7501MUM1310, 7501MUM1311 and 7501MUM1312.

14. Ward 14: 6 340 Registered Voters

This ward has a total of 6 340 registered voters. It consists of the following polling areas: 7501MUM1401, 7501MUM1402, 7501MUM1403, 7501MUM1404, 7501MUM1405, 7501MUM1406, 7501MUM1407 and 7501MUM1408.

15. Ward 15: 5 772 Registered Voters

This ward has a total of 5 772 registered voters. It comprises the following polling areas: 7501MUM1503, 7501MUM1504, 7501MUM1507, 7501MUM1508, 7501MUM1509, 7501MUM1510, 7501MUM1511, 7501MUM1512, 7501MUM1513 and 7501MUM1517.

16. Ward 16: 5 870 Registered Voters

This ward has a total of 5 870 registered voters. It is made up of the following polling areas: 7501MUM1605, 7501MUM1606, 7501MUM1607, 7501MUM1608, 7501MUM1609, 7501MUM1610, 7501MUM1611 and 7501MUM1612.

17. Ward 17: 5 828 Registered Voters

This ward has a total of 5 828 registered voters. It consists of the following polling areas: 7501MUM1715, 7501MUM1716, 7501MUM1717, 7501MUM1718, 7501MUM1719, 7501MUM1720, 7501MUM1721, 7501MUM1722, 7501MUM1723 and 7501MUM1724.

18. Ward 18: 5 844 Registered Voters

This ward has a total of 5 844 registered voters. It comprises the following polling areas: 7501MUM1801, 7501MUM1802, 7501MUM1803, 7501MUM1811, 7501MUM1812, 7501MUM1813, 7501MUM1814, 7501MUM1815 and 7501MUM1816.

19. Ward 19: 4 634 Registered Voters

This ward has a total of 4 634 registered voters. It is made up of the following polling areas: 7501MUM1901, 7501MUM1902, 7501MUM1903, 7501MUM1904, 7501MUM1905, 7501MUM1906 and 7501MUM1907.

Mutare Rural District Council

The Rural District Council has 36 wards. The total number of registered voters was 107 994 as at 30 May 2022. This is 19 075 voters more than the 2007/8 total. There have been boundary changes to 28 existing wards, while boundaries for 8 wards remain unchanged.

In order to determine the voter population thresholds permissible for the Rural District Council wards, the total number of registered voters in the Rural District Council was divided by 36 wards resulting in an average of 3 000 voters per ward. A twenty per cent variance from the ward average was then determined resulting in a maximum voter threshold of 3 600 and a minimum threshold of 2 400 voters per ward for the Rural District Council. Thus, any such ward delimited was expected to fall within the minimum and maximum thresholds.

The number of registered voters in each ward is listed below:

WARD	NUMBER OF REGISTERED VOTERS
1.	3 475
2.	2 911
3.	3 507
4.	2 738
5.	3 526
6.	3 538
7.	2 545
8.	2 926
9.	3 419
10.	2 977
11.	2 844
12.	2 647
13.	2 970
14.	2 730
15.	3 232
16.	3 477
17.	2 473
18.	2 532
19.	2 780
20.	3 203
21.	3 004
22.	2 866
23.	2 882
24.	2 737
25.	2 908

WARD	NUMBER OF REGISTERED VOTERS
26.	2 866
27.	3 106
28.	2 627
29.	3 495
30.	3 263
31.	2 614
32.	2 773
33.	3 172
34.	3 560
35.	3 109
36.	2 562
Total	107 994

We now comment briefly on each of the wards.

1. Ward 1: 3 475 Registered Voters

This ward has a total of 3 475 registered voters. It is made up of the following polling areas: 7500MTR0101, 7500MTR0102, 7500MTR0103, 7500MTR0106, 7500MTR0107, 7500MTR0108, 7500MTR0109, 7500MTR0110, and 7500MTR0111.

2. Ward 2: 2 911 Registered Voters

This ward has a total of 2 911 registered voters. It consists of the following polling areas: 7500MTR0202, 7500MTR0203, and 7500MTR0204.

3. Ward 3: 3 507 Registered Voters

This ward has a total of 3 507 registered voters. It comprises the following polling areas: 7500MTR0303, 7500MTR0305, 7500MTR0306, 7500MTR0307, and 7500MTR0308.

4. Ward 4: 2 738 Registered Voters

This ward has a total of 2 738 registered voters. It is made up of the following polling areas: 7500MTR0401, 7500MTR0402, 7500MTR0403, 7500MTR0404 (7500MTR3407, 7500MTR0405 and 7500MTR3405).

5. Ward 5: 3 526 Registered Voters

This ward has a total of 3 526 registered voters. It comprises the following polling areas: 7500MTR0501, 7500MTR0504, 7500MTR0505 and 7500MTR0301.

6. Ward 6: 3 538 Registered Voters

This ward has a total of 3 538 registered voters. It consists of the following polling areas: 7500MTR0602, 7500MTR0603, 7500MTR0605 and 7500MTR1501.

7. Ward 7: 2 545 Registered Voters

This ward has a total of 2545 registered voters .It is made up of the following polling areas: 7500MTR0701, 7500MTR0702, 7500MTR0703, 7500MTR0704, 7500MTR0705 and 7500MTR2208.

8. Ward 8: 2 926 Registered Voters

This ward has a total of 2 926 registered voters. It consists of the following polling areas: 7500MTR0801, 7500MTR0802, 7500MTR0805, 7500MTR0803 and 7500MTR0104.

9. Ward 9: 3 419 Registered Voters

This ward has a total of 3 419 registered voters. It comprises the following polling areas: 7500MTR0901, 7500MTR0902, 7500MTR0904, 7500MTR0905, 7500MTR0810, 7500MTR0906, 7500MTR0811, 7500MTR0907, 7500MTR0812, 7500MTR0908, 7500MTR0909 and 7500MTR0913.

10. Ward 10: 2 977 Registered Voters

This ward has a total of 2 977 registered voters. It is made up of the following polling areas: 7500MTR1001, 7500MTR1002, 7500MTR1003, 7500MTR1004, and 7500MTR1005.

11. Ward 11: 2 844 Registered Voters

This ward has a total of 2 844 registered voters. It consists of the following polling areas: 7500MTR1101, 7500MTR1102, 7500MTR1103, 7500MTR1104, 7500MTR1105, and 7500MTR1106.

12. Ward 12: 2 647 Registered Voters

This ward has a total of 2 647 registered voters. It comprises the following polling areas: 7500MTR1201, 7500MTR1202, 7500MTR1203, 7500MTR1204, and 7500MTR1205.

13. Ward 13: 2 970 Registered Voters

This ward has a total of 2 970 registered voters. It is made up of the following polling areas: 7500MTR1301, 7500MTR1302, 7500MTR1303, 7500MTR1304, 7500MTR1305, and 7500MTR2002.

14. Ward 14: 2 730 Registered Voters

This ward has a total of 2 730 registered voters. It consists of the following polling areas: 7500MTR1401, 7500MTR1402, 7500MTR1403, 7500MTR1404, 7500MTR1405, 7500MTR2003, 7500MTR1406, and 7500MTR2001.

15. Ward 15: 3 232 Registered Voters

This ward has a total of 2 730 registered voters. It comprises the following polling areas: 7500MTR1502, and 7500MTR1503.

16. Ward 16: 3 477 Registered Voters

This ward has a total of 3 477 registered voters. It is made up of the following polling areas: 7500MTR1601, 7500MTR1602, 7500MTR1603, 7500MTR1604, 7500MTR1607, and 7500MTR0903.

17. Ward 17: 2 473 Registered Voters

This ward has a total of 2 473 registered voters. It consists of the following polling areas: 7500MTR1701, 7500MTR1702, 7500MTR1703, and 7500MTR1704.

18. Ward 18: 2 532 Registered Voters

This ward has a total of 2 532 registered voters. It comprises the following polling areas: 7500MTR1801, 7500MTR1802, and 7500MTR1803.

19. Ward 19: 2 780 Registered Voters

This ward has a total of 2 780 registered voters. It is made up of the following polling areas: 7500MTR1901, 7500MTR1902, 7500MTR1903, 7500MTR1904 and 7500MTR1804.

20. Ward 20: 3 203 Registered Voters

This ward has a total of 3 203 registered voters. It consists of the following polling areas: 7500MTR2001, 7500MTR0601, 7500MTR2002 and 7500MTR1504.

21. Ward 21: 3 004 Registered Voters

This ward has a total of 3 004 registered voters. It comprises the following polling areas: 7500MTR2101, 7500MTR2102, 7500MTR2103, 7500MTR2104, 7500MTR2105, 7500MTR2106 and 7500MTR2206.

22. Ward 22: 2 866 Registered Voters

This ward has a total of 2 866 registered voters. It is made up of the following polling areas: 7500MTR2201, 7500MTR2202, 7500MTR2203, 7500MTR2204, 7500MTR2205, 7500MTR2207, 7500MTR2209, and 7500MTR2210.

23. Ward 23: 2 882 Registered Voters

This ward has a total of 2 882 registered voters. It consists of the following polling areas: 7500MTR2301, 7500MTR2302, 7500MTR2303, and 7500MTR2304.

24. Ward 24: 2 737 Registered Voters

This ward has a total of 2 737 registered voters. It comprises the following polling areas: 7500MTR2401, 7500MTR2402, 7500MTR2403, and 7500MTR2404.

25. Ward 25: 2 908 Registered Voters

This ward has a total of 2 908 registered voters. It is made up of the following polling areas: 7500MTR2501, 7500MTR2502, 7500MTR2503, 7500MTR2504 and 7500MTR2405.

26. Ward 26: 2 866 Registered Voters

This ward has a total of 2 866 registered voters. It comprises the following polling areas: 7500MTR2601, 7500MTR2604, 7500MTR2602 and 7500MTR2605.

27. Ward 27: 3 106 Registered Voters

This ward has a total of 3 106 registered voters. It consists of the following polling areas: 7500MTR27601, 7500MTR2702, 7500MTR2703, 7500MTR2704, 7500MTR2705, 7500MTR2706, 7500MTR2707, 7500MTR2708.

28. Ward 28: 2 627 Registered Voters

This ward has a total of 2 627 registered voters. It is made up of the following polling areas: 7500MTR2801, 7500MTR2802, 7500MTR2803, 7500MTR2804, 7500MTR2805, 7500MTR2806 and 7500MTR2902.

29. Ward 29: 3 495 Registered Voters

This ward has a total of 3 495 registered voters. It consists of the following polling areas: 7500MTR2901, 7500MTR2903, 7500MTR2904, 7500MTR2905, and 7500MTR2906.

30. Ward 30: 3 263 Registered Voters

This ward has a total of 3 263 registered voters. It comprises the following polling areas: 7500MTR3001, 7500MTR3002, 7500MTR3003, 7500MTR3004, 7500MTR3005, 7500MTR3006, and 7500MTR3007.

31. Ward 31: 2 614 Registered Voters

This ward has a total of 2 614 registered voters. It is made up of the following polling areas: 7500MTR3101, 7500MTR3102, 7500MTR3103, 7500MTR0302, 7500MTR3104 and 7500MTR0304.

32. WARD 32: 2773 Registered Voters

This ward has a total of 2773 registered voters. It consists of the following polling areas: 7500MTR3201, 7500MTR3202, and 7500MTR3203.

33. Ward 33: 3 172 Registered Voters

This ward has a total of 3 172 registered voters. It comprises the following polling areas: 7500MTR3301, 7500MTR3302, 7500MTR3303, 7500MTR3304, 7500MTR3305, 7500MTR3306, 7500MTR3307, 7500MTR3308, and 7500MTR3309.

34. Ward 34: 3 560 Registered Voters

This ward has a total of 3 560 registered voters. It is made up of the following polling areas: 7500MTR3402, 7500MTR3403, 7500MTR3404, 7500MTR3406, and 7500MTR3408.

35. Ward 35: 3 109 Registered Voters

This ward has a total of 3 109 registered voters. It consists of the following polling areas: 7500MTR3501, 7500MTR3502, 7500MTR3503, 7500MTR3504, 7500MTR3505, 7500MTR0502, 7500MTR3506 and 7500MTR0503.

36. Ward 36: 2 562 Registered Voters

This ward has a total of 2 562 registered voters. It comprises the following polling areas: 7500MTR3601, 7500MTR3602, 7500MTR3603, 7500MTR3604, 7500MTR3605 and 7500MTR2004.

Mutasa Rural District Council

The Rural District Council has 31 wards. The total number of registered voters was 72 033 as at 30 May 2022. This is 5 234 voters more than the 2007/8 total.

In order to determine the voter population thresholds permissible for the Rural District Council wards, the total number of registered voters in the Rural District Council was divided by 31 wards resulting in an average of 2 324 voters per ward. A twenty per cent variance from the ward average was then determined resulting in a maximum voter threshold of 2 789 and a minimum threshold of 1 859 voters per ward for the Rural District Council. Thus, any such ward delimited was expected to fall within the minimum and maximum thresholds.

The number of registered voters in each ward is listed below:

WARD	NUMBER OF REGISTERED VOTERS
1	2 700
2	2 569
3	2 346
4	2 381
5	2 646
6	2 560
7	2 505
8	2 511
9	2 154
10	2 011
11	2 603
12	1 929
13	1 966
14	1 905
15	2 296
16	2 022
17	2 716
18	2 388
19	2 255
20	2 783
21	1 992
22	2 006
23	1 880
24	1 978
25	2 344
26	2 264

WARD	NUMBER OF REGISTERED VOTERS
27	2 642
28	2 165
29	2 502
30	2 383
31	2 631
Total	72 033

We now comment briefly on each ward.

1. Ward 1: 2 700 Registered Voters

This ward has a total of 2 700 registered voters. It is made up of the following polling areas: 5000MTS0101, 5000MTS0102, 5000MTS0103 and 5000MTS0104.

2. Ward 2: 2 569 Registered Voters

This ward has a total of 2 569 registered voters. It consists of the following polling areas: 5000MTS0201, 5000MTS0202, 5000MTS0203, 5000MTS0204, 5000MTS0205, 5000MTS0206 and 5000MTS0207.

3. Ward 3: 2 346 Registered Voters

This ward has a total of 2 346 registered voters. It comprises the following polling areas: 5000MTS0301, 5000MTS0302, 5000MTS0303 and 5000MTS0304.

4. Ward 4: 2 381 Registered Voters

This ward has a total of 2 381 registered voters. It is made up of the following polling areas: 5000MTS0401, 5000MTS0402, 5000MTS0403 and 5000MTS0404.

5. Ward 5: 2 646 Registered Voters

This ward has a total of 2 646 registered voters. It consists of the following polling areas: 5000MTS0501, 5000MTS0502, 5000MTS0503, 5000MTS0504 and 5000MTS0505.

6. Ward 6: 2 560 Registered Voters

This ward has a total of 2 560 registered voters. It comprises the following polling areas: 5000MTS0601, 5000MTS0602, 5000MTS0603 and 5000MTS0604.

7. Ward 7: 2 505 Registered Voters

This ward has a total of 2 505 registered voters. It is made up of the following polling areas: 5000MTS0701, 5000MTS0702, 5000MTS0703, 5000MTS0704 and 5000MTS0705.

8. Ward 8: 2 511 Registered Voters

This ward has a total of 2 511 registered voters. It consists of the following polling areas: 5000MTS0801, 5000MTS0802, 5000MTS0803, 5000MTS0804, 5000MTS0805 and 5000MTS0806.

9. Ward 9: 2 154 Registered Voters

This ward has a total of 2 154 registered voters. It comprises the following polling areas: 5000MTS0901 5000MTS0902, 5000MTS0903, 5000MTS0904 and 5000MTS0905.

10. Ward 10: 2 011 Registered Voters

This ward has a total of 2 011 registered voters. It is made up of the following polling areas: 5000MTS1001, 5000MTS1002, 5000MTS1003, 5000MTS1004, 5000MTS1005 and 5000MTS1006.

11. Ward 11: 2 603 Registered Voters

This ward has a total of 2 603 registered voters. It consists of the following polling areas: 5000MTS1101, 5000MTS1102 and 5000MTS1103.

12. Ward 12: 1 929 Registered Voters

This ward has a total of 1 929 registered voters. It comprises the following polling areas: 5000MTS1201, 5000MTS1202, 5000MTS1203 and 5000MTS1204.

13. Ward 13: 1 966 Registered Voters

This ward has a total of 1 966 registered voters. It is made up of the following polling areas: 5000MTS1301, 5000MTS1302, 5000MTS1303 and 5000MTS1304.

14. Ward 14: 1 905 Registered Voters

This ward has a total of 1 905 registered voters. It consists of the following polling areas: 5000MTS1401, 5000MTS1402, 5000MTS1403, 5000MTS1404 and 5000MTS1405.

15. Ward 15: 2 296 Registered Voters

This ward has a total of 2 296 registered voters. It comprises the following polling areas: 5000MTS1501, 5000MTS1502, 5000MTS1503, 5000MTS1504, 5000MTS1505, 5000MTS1506, 5000MTS1507 and 5000MTS1508.

16. Ward 16: 2 022 Registered Voters

This ward has a total of 2 022 registered voters. It is made up of the following polling areas: 5000MTS1601, 5000MTS1602, 5000MTS1603, 5000MTS1604 and 5000MTS1605.

17. Ward 17: 2 716 Registered Voters

This ward has a total of 2 716 registered voters. It consists of the following polling areas: 5000MTS1701 5000MTS1702, 5000MTS1703, 5000MTS1704, 5000MTS1705, 5000MTS1706 and 5000MTS1707.

18. Ward 18: 2 388 Registered Voters

This ward has a total of 2 388 registered voters. It comprises the following polling areas: 5000MTS1801, 5000MTS1802, 5000MTS1803, 5000MTS1804, 5000MTS1805, 5000MTS1806, 5000MTS1807, 5000MTS1808, 5000MTS1809 and 5000MTS1810.

19. Ward 19: 2 255 Registered Voters

This ward has a total of 2 255 registered voters. It is made up of the following polling areas: 5000MTS1901, 5000MTS1902, 5000MTS1903, 5000MTS1904 and 5000MTS1905.

20. Ward 20: 2 783 Registered Voters

This ward has a total of 2 783 registered voters. It consists of the following polling areas: 5000MTS2001, 5000MTS2002, 5000MTS2003, 5000MTS2004 and 5000MTS2005.

21. Ward 21: 1 992 Registered Voters

This ward has a total of 1 992 registered voters. It comprises the following polling areas: 5000MTS2101, 5000MTS2102, 5000MTS2103 and 5000MTS2104.

22. Ward 22: 2 006 Registered Voters

This ward has a total of 2 006 registered voters. It is made up of the following polling areas: 5000MTS2201, 5000MTS2202, 5000MTS2203 and 5000MTS2204.

23. Ward 23: 1 880 Registered Voters

This ward has a total of 1 880 registered voters. It consists of the following polling areas: 5000MTS2301, 5000MTS2302 and 5000MTS2303.

24. Ward 24: 1 978 Registered Voters

This ward has a total of 1 978 registered voters. It comprises the following polling areas: 5000MTS2401, 5000MTS2402, 5000MTS2403, 5000MTS2404 and 5000MTS2405.

25. Ward 25: 2 344 Registered Voters

This ward has a total of 2 344 registered voters. It is made up of the following polling areas: 5000MTS2501, 5000MTS2502, 5000MTS2503, 5000MTS2504, 5000MTS2505 and 5000MTS2506.

26. Ward 26: 2 264 Registered Voters

This ward has a total of 2 264 registered voters. It consists of the following polling areas: 5000MTS2601, 5000MTS2602, 5000MTS2603 and 5000MTS2604.

27. Ward 27: 2 642 Registered Voters

This ward has a total of 2 642 registered voters. It comprises the following polling areas: 5000MTS2701, 5000MTS2702, 5000MTS2703 and 5000MTS2704.

28. Ward 28: 2 165 Registered Voters

This ward has a total of 2 165 registered voters. It is made up of the following polling areas: 5000MTS2801, 5000MTS2802, 5000MTS2803 and 5000MTS2804.

29. Ward 29: 2 502 Registered Voters

This ward has a total of 2 502 registered voters. It consists of the following polling areas: 5000MTS2901, 5000MTS2902, 5000MTS2903, 5000MTS2904 and 5000MTS2905.

30. Ward 30: 2 383 Registered Voters

This ward has a total of 2 383 registered voters. It comprises the following polling areas: 5000MTS3001, 5000MTS3002, 5000MTS3003 and 5000MTS3004.

31. Ward 31: 2 631 Registered Voters

This ward has a total of 2 631 registered voters. It is made up of the following polling areas: 5000MTS3101, 5000MTS3102, 5000MTS3103 and 5000MTS3104.

Nyanga Rural District Council

The Rural District Council has 31 wards. The total number of registered voters was 57 810 as at 30 May 2022. This is 1 357 voters less than the 2007/8 total.

In order to determine the voter population thresholds permissible for the Rural District Council wards, the total number of registered voters in the Rural District Council was divided by 31 wards resulting in an average of 1 865 voters per ward. A twenty per cent variance from the ward average was then determined resulting in a maximum voter threshold of 2 238 and a minimum threshold of 1 492 voters per ward for the Rural District Council. Thus, any such ward delimited was expected to fall within the minimum and maximum thresholds.

The total number of registered voters in each ward is listed below:

WARD	NUMBER OF REGISTERED VOTERS
1	1 924
2	2 092
3	2 226
4	2 116
5	2 233
6	1 894
7	1 680
8	1 550
9	1 927
10	2 075
11	2 020
12	1 801
13	2 078
14	2 080
15	1 979
16	1 554
17	1 515
18	1 769
19	1 667
20	1 956
21	1 626
22	1 606
23	1 600

WARD	NUMBER OF REGISTERED VOTERS
24	1 916
25	1 977
26	1 619
27	1 954
28	1 674
29	2 089
30	1 608
31	2 005
Total	57 810

We now comment briefly on each of the wards.

1. Ward 1: 1 924 Registered Voters

This ward has a total of 1 924 registered voters. It is made up of the following polling areas: 3400NGA0101, 3400NGA0102, 3400NGA0103 and 3400NGA0104.

2. Ward 2: 2 092 Registered Voters

This ward has a total of 2 092 registered voters. It consists of the following polling areas: 3400NGA0201 A, 3400NGA0203 and 3400NGA0204 B.

3. Ward 3: 2 226 Registered Voters

This ward has a total of 2 226 registered voters. It comprises the following polling areas: 3400NGA0302 A, 3400NGA0303 A, 3400NGA0304 B and 3400NGA0305 B.

4. Ward 4: 2 116 Registered Voters

This ward has a total of 2 116 registered voters. It is made up of the following polling areas: 3400NGA0403, 3400NGA0404, 3400NGA0405, 3400NGA0406 and 3400NGA0408.

5. Ward 5: 2 233 Registered Voters

This ward has a total of 2 233 registered voters. It consists of the following polling areas: 3400NGA0501, 3400NGA0503, 3400NGA0504 and 3400NGA0505.

6. Ward 6: 1 894 Registered Voters

This ward has a total of 1 894 registered voters. It comprises the following polling areas: 3400NGA0601, 3400NGA0603, 3400NGA0604 and 3400NGA0605.

7. Ward 7: 1 680 Registered Voters

This ward has a total of 1 680 registered voters. It is made up of the following polling areas: 3400NGA0701, 3400NGA0702, 3400NGA0703 and 3400NGA0704.

8. Ward 8: 1 550 Registered Voters

This ward has a total of 1 550 registered voters. It consists of the following polling areas: 3400NGA0801, 3400NGA0802, 3400NGA0803, 3400NGA0804 and 3400NGA0805.

9. Ward 9: 1 927 Registered Voters

This ward has a total of 1 927 registered voters. It comprises the following polling areas: 3400NGA0901, 3400NGA0903, 3400NGA0904, 3400NGA0905, 3400NGA0907, 3400NGA0908 and 3400NGA0909.

10. Ward 10: 2 060 Registered Voters

This ward has a total of 2 060 registered voters. It is made up of the following polling areas: 3400NGA1001, 3400NGA1004, 3400NGA1005, 3400NGA1006, 3400NGA1007 and 3400NGA1008.

11. Ward 11: 2 075 Registered Voters

This ward has a total of 2 075 registered voters. It consists of the following polling areas: 3400NGA1101, 3400NGA1102, 3400NGA1103 and 3400NGA1104.

12. Ward 12: 1 801 Registered Voters

This ward has a total of 1 801 registered voters. It comprises the following polling areas: 3400NGA1202, 3400NGA1203, 3400NGA1204 and 3400NGA1205.

13. Ward 13: 2 078 Registered Voters

This ward has a total of 2 078 registered voters. It is made up of the following polling areas: 3400NGA1301, 3400NGA1302, 3400NGA1305 and 3400NGA1306.

14. Ward 14: 2 080 Registered Voters

This ward has a total of 2 080 registered voters. It consists of the following polling areas: 3400NGA1401, 3400NGA1402, 3400NGA1403 and 3400NGA1404.

15. Ward 15: 1 979 Registered Voters

This ward has a total of 1 979 registered voters. It comprises the following polling areas: 3400NGA1502, 3400NGA1503 and 3400NGA1505.

16. Ward 16: 1 554 Registered Voters

This ward has a total of 1 554 registered voters. It is made up of the following polling areas: 3400NGA1601, 3400NGA1602 and 3400NGA1603.

17. Ward 17: 1 515 Registered Voters

This ward has a total of 1 515 registered voters. It consists of the following polling areas: 3400NGA1701, 3400NGA1703, 3400NGA1704 and 3400NGA1705.

18. Ward 18: 1 769 Registered Voters

This ward has a total of 1 769 registered voters. It comprises the following polling areas: 3400NGA1801, 3400NGA1803, 3400NGA1804 and 3400NGA1805.

19. Ward 19: 1 667 Registered Voters

This ward has a total of 1 667 registered voters. It is made up of the following polling areas: 3400NGA1901, 3400NGA1902, 3400NGA1903 and 3400NGA1904.

20. Ward 20: 1 956 Registered Voters

This ward has a total of 1 956 registered voters. It consists of the following polling areas: 3400NGA2001, 3400NGA2004, 3400NGA2005, 3400NGA2006 and 3400NGA2007.

21. Ward 21: 1 626 Registered Voters

This ward has a total of 1 626 registered voters. It comprises the following polling areas: 3400NGA2101, 3400NGA2104, 3400NGA2106 and 3400NGA2107.

22. Ward 22: 1606 Registered Voters

This ward has a total of 1606 registered voters. It is made up of the following polling areas: 3400NGA2201, 3400NGA2202, 3400NGA2203, 3400NGA2204 and 3400NGA2205.

23. Ward 23: 1 600 Registered Voters

This ward has a total of 1 600 registered voters. It consists of the following polling areas: 3400NGA2301, 3400NGA2302, 3400NGA2303 and 3400NGA2304.

24. Ward 24: 1 916 Registered Voters

This ward has a total of 1 916 registered voters. It comprises the following polling areas: 3400NGA2401, 3400NGA2402, 3400NGA2403, 3400NGA2404 and 3400NGA2405.

25. Ward 25: 1 977 Registered Voters

This ward has a total of 1 977 registered voters. It is made up of the following polling areas: 3400NGA2501, 3400NGA2502, 3400NGA2503, 3400NGA2504 and 3400NGA2505.

26. Ward 26: 1 619 Registered Voters

This ward has a total of 1 619 registered voters. It consists of the following polling areas: 3400NGA2601, 3400NGA2602, 3400NGA2603, 3400NGA2604, 3400NGA2605, 3400NGA2606 and 3400NGA2607.

27. Ward 27: 1 954 Registered Voters

This ward has a total of 1 954 registered voters. It comprises the following polling areas: 3400NGA2701, 3400NGA2702, 3400NGA2703, 3400NGA2704 and 3400NGA2705.

28. Ward 28: 1 674 Registered Voters

This ward has a total of 1 674 registered voters. It is made up of the following polling areas: 3400NGA2801, 3400NGA2802, 3400NGA2803 and 3400NGA2804.

29. Ward 29: 2 089 Registered Voters

This ward has a total of 2 089 registered voters. It consists of the following polling areas: 3400NGA2902, 3400NGA2903 and 3400NGA2904.

30. Ward 30: 1 608 Registered Voters

This ward has a total of 1 608 registered voters. It comprises the following polling areas: 3400NGA3002, 3400NGA3003 and 3400NGA3004.

31. Ward 31: 2 005 Registered Voters

This ward has a total of 2 005 registered voters. It is made up of the following polling areas: 3400NGA3101, 3400NGA3102, 3400NGA3103 and 3400NGA3104.

Rusape Town Council

The Town Council has 10 wards. The total number of registered voters was 17 304 as at 30 May 2022. This is 7 988 voters more than the 2007/8 total.

In order to determine the voter population thresholds permissible for the Town Council wards, the total number of registered voters in the Town Council was divided by 10 wards resulting in an average of 1 730 voters per ward. A twenty per cent variance from the ward average was then determined resulting in a maximum voter threshold of 2 076 and a minimum threshold of 1 384 voters per ward for the Town Council. Thus, any such ward delimited was expected to fall within the minimum and maximum thresholds.

The total number of registered voters in each ward is listed below:

WARD	NUMBER OF REGISTERED VOTERS
1	1 793
2	1 788
3	1 793
4	1 721
5	1 793
6	1 715
7	1 790
8	1 722
9	1 555
10	1 634
Total	17 304

NB. Take note that while the total voter population for Rusape Town Council was **14 944**, the actual total voter population for the Town Council is **17 304** because Rusape Town Council boundary changed to include ward **16** of Makoni RDC.

We now comment briefly on each of the wards.

1. Ward 1: 1 793 Registered Voters

This ward has a total of 1 793 registered voters. It is made up of the following polling areas: 4201RTC0101 and 4201RTC0102.

2. Ward 2: 1 788 Registered Voters

This ward has a total of 1 788 registered voters. It consists of the following polling areas: 4201RTC0201, 4201RTC0202 and 4201RTC0203.

3. Ward 3: 1 793 Registered Voters

This ward has a total of 1793 registered voters. It comprises the following polling areas: 4201RTC0301, 4201RTC0302 and 4201RTC0303.

4. Ward 4: 1 721 Registered Voters

This ward has a total of 1 721 registered voters. It is made up of the following polling areas: 4201RTC0402, 4201RTC0403, 4201RTC0404 and 4201RTC0405.

5. Ward 5: 1 793 Registered Voters

This ward has a total of 1 793 registered voters. It consists of the following polling areas: 4201RTC0501 and 4201RTC0502

6. Ward 6: 1 715 Registered Voters

This ward has a total of 1 715 registered voters. It comprises the following polling areas: 4201RTC0601, 4201RTC0602 and 4201RTC0603.

7. Ward 7: 1 790 Registered Voters

This ward has a total of 1 790 registered voters. It is made up of the following polling areas: 4201RTC0702, 4201RTC0703 and 4201RTC0704.

8. Ward 8: 1 722 Registered Voters

This ward has a total of 1 722 registered voters. It consists of the following polling areas: 4201RTC0803 and 4201RTC0804.

9. Ward 9: 1 555 Registered Voters

This ward has a total of 1 555 registered voters. It comprises the following polling areas: 4201RTC0902 and 4201RTC0903.

10. Ward 10: 1 634 Registered Voters

This ward has a total of 1 634 registered voters. It is made up of the following polling areas: 4201RTC1002, 4201RTC1004 and 4201RTC1005.

National Assembly Constituencies

The total number of registered voters in the province as at 30 May 2022 was 738 624. Manicaland Province retained the same number of constituencies (26) as allocated to it in 2007/8. Out of the 26 constituencies, 25 were modified and one new constituency was created (Chikanga).

The total number of registered voters in each constituency is listed below:

SERIAL	CONSTITUENCY	NUMBER OF REGISTERED VOTERS
1	Buhera Central	24 493
2	Buhera North	25 288
3	Buhera South	25 296
4	Buhera West	26 054
5	Chikanga	28 333
6	Chimanimani East	28 255
7	Chimanimani West	32 743
8	Chipinge Central	30 390
9	Chipinge East	25 930
10	Chipinge West	32 856
11	Chipinge South	29 850
12	Dangamvura	32 958
13	Headlands	25 938
14	Makoni Central	24 935
15	Makoni North	24 287
16	Makoni South	27 935
17	Makoni West	23 544
18	Mutare Central	30 476
19	Mutare North	31 307
20	Mutare South	32 838
21	Mutare West	32 040
22	Mutasa North	31 562
23	Mutasa Central	24 955
24	Mutasa South	28 551
25	Nyanga North	28 100
26	Nyanga South	29 710
Total		738 624

We now comment briefly on each of the constituency.

1. BUHERA CENTRAL: 24 493 Registered Voters

The constituency has 24 493 registered voters. It is made up of wards: 2, 19, 20, 21, 22, 23, 24 and 32 of Buhera Rural District Council.

Local Authority	Ward	Number Of Registered Voters
Buhera RDC	2	3 073
Buhera RDC	19	2 784
Buhera RDC	20	3 390
Buhera RDC	21	2 764
Buhera RDC	22	2 708
Buhera RDC	23	3 158
Buhera RDC	24	3 029
Buhera RDC	32	3 587
Total		25 296

2. BUHERA NORTH: 25 288 Registered Voters

The constituency has 25 288 registered voters. It consists of wards: 7, 8, 9, 10, 11, 12, 13, 14 and ward 31 of Buhera Rural District Council.

Local Authority	Ward	Number of Registered Voters
Buhera RDC	7	3 364
Buhera RDC	8	2 633
Buhera RDC	9	2 517
Buhera RDC	10	2 519
Buhera RDC	11	2 784
Buhera RDC	12	2 692
Buhera RDC	13	2 702
Buhera RDC	14	3 208
Buhera RDC	31	2 869
Total		25 288

3. BUHERA SOUTH: 25 296 Registered Voters

The constituency has 25 296 registered voters. It comprises wards: 17, 25, 26, 27, 28, 29, 30 and 33 of Buhera Rural District Council.

Local Authority	Ward	Number of Registered Voters
Buhera RDC	17	2 528
Buhera RDC	25	2 849
Buhera RDC	26	3 145
Buhera RDC	27	3 508
Buhera RDC	28	3 538
Buhera RDC	29	3 513

Local Authority	Ward	Number of Registered Voters
Buhera RDC	30	2 625
Buhera RDC	33	3 590
Total		25 296

4. BUHERA WEST: 26 054 Registered Voters

The constituency has 26 054. It is made up of wards: 1, 3, 4, 5, 6, 15, 16 and 18 of Buhera Rural District Council.

Local Authority	Ward	Number of Registered Voters
Buhera RDC	1	3 611
Buhera RDC	3	2 852
Buhera RDC	4	2 839
Buhera RDC	5	3 382
Buhera RDC	6	3 414
Buhera RDC	15	3 521
Buhera RDC	16	3 011
Buhera RDC	18	3 424
Total		26 054

5. CHIKANGA: 28 333 Registered Voters

The constituency has 28 333 registered voters. It consists of wards: 1, 6, 16, 14 and 19 of Mutare Municipality.

LOCAL AUTHORITY	WARD	NUMBER OF REGISTERED VOTERS
Mutare Municipality	1	5 600
Mutare Municipality	6	5 889
Mutare Municipality	14	6 340
Mutare Municipality	16	5 870
Mutare Municipality	19	4 634
Total		28 333

6. CHIMANIMANI EAST: 28 255 Registered Voters

The constituency has 28 255 registered voters. It comprises wards: 6, 10, 11, 12, 13, 14, 15, 16, 17, 21, 22 and 23 of Chimanimani Rural District Council.

LOCAL AUTHORITY	WARD	NUMBER OF REGISTERED VOTERS
Chimanimani RDC	6	2 203
Chimanimani RDC	10	2 292
Chimanimani RDC	11	2 030
Chimanimani RDC	12	2 152
Chimanimani RDC	13	2 543
Chimanimani RDC	14	2 088

LOCAL AUTHORITY	WARD	NUMBER OF REGISTERED VOTERS
Chimanimani RDC	15	2 668
Chimanimani RDC	16	2 085
Chimanimani RDC	17	2 233
Chimanimani RDC	21	2 656
Chimanimani RDC	22	2 801
Chimanimani RDC	23	2 504
Total		28 255

7. CHIMANIMANI WEST: 32 743 Registered Voters

The constituency has 32 743 registered voters. It is made up of wards: 1, 2, 3, 4, 5, 7, 8, 9, 18, 19 and 20 of Chimanimani Rural District Council and 22 and 26 of Mutare Rural District Council.

Local Authority	Ward	Number of Registered Voters
Chimanimani RDC	1	2 454
Chimanimani RDC	2	2 462
Chimanimani RDC	3	2 651
Chimanimani RDC	4	2 579
Chimanimani RDC	5	2 644
Chimanimani RDC	7	2 716
Chimanimani RDC	8	2 395
Chimanimani RDC	9	2 561
Chimanimani RDC	18	2 400
Chimanimani RDC	19	1 924
Chimanimani RDC	20	1 985
Mutare RDC	22	2 866
Mutare RDC	27	3 106
Total		32 743

8. CHIPINGE CENTRAL: 30 390 Registered Voters

The constituency has 30 390 registered voters. It consists of wards: 1, 2, 3, 4, 5, 6, 7 and 8 of Chipinge Town Council and wards 2, 6, 7, 8 and 9 of Chipinge Rural District Council.

Local Authority	Ward	Number of Registered Voters
Chipinge Town Council	1	1 636
Chipinge Town Council	2	1 542
Chipinge Town Council	3	1 588
Chipinge Town Council	4	2 024
Chipinge Town Council	5	1 555
Chipinge Town Council	6	2 019
Chipinge Town Council	7	1 816

Local Authority	Ward	Number of Registered Voters
Chipinge Town Council	8	1 655
Chipinge RDC	2	3 177
Chipinge RDC	6	3 958
Chipinge RDC	7	3 368
Chipinge RDC	8	3 132
Chipinge RDC	9	2 920
Total		30 390

9. CHIPINGE EAST: 25 930 Registered Voters

The constituency has 25 930 registered voters. It comprises wards: 10, 12, 13, 14, 15, 17, 18 and 19 of Chipinge Rural District Council.

Local Authority	Ward	Number of Registered Voters
Chipinge RDC	10	2 867
Chipinge RDC	12	3 474
Chipinge RDC	13	2 927
Chipinge RDC	14	3 346
Chipinge RDC	15	2 853
Chipinge RDC	17	3 138
Chipinge RDC	18	3 335
Chipinge RDC	19	3 990
Total		25 930

10. CHIPINGE SOUTH: 29 850 Registered Voters

The constituency is made up of 29 850 registered voters. It is made up of wards: 11, 24, 25, 26, 27, 28, 29 and 30 of Chipinge Rural District Council.

Local Authority	Ward	Number of Registered Voters
Chipinge RDC	11	4 131
Chipinge RDC	24	3 941
Chipinge RDC	25	3 501
Chipinge RDC	26	3 875
Chipinge RDC	27	3 252
Chipinge RDC	28	3 400
Chipinge RDC	29	3 973
Chipinge RDC	30	3 777
Total		29 850

11. CHIPINGE WEST: 32 856 Registered Voters

The constituency has 32 856 registered voters. It consists of wards: 1, 3, 4, 5, 16, 20, 21, 22 and 23 of Chipinge Rural District Council.

Local Authority	Ward	Number of Registered Voters
Chipinge RDC	1	3 556
Chipinge RDC	3	3 809
Chipinge RDC	4	2 961
Chipinge RDC	5	3 521
Chipinge RDC	16	3 201
Chipinge RDC	20	3 874
Chipinge RDC	21	4 057
Chipinge RDC	22	4 101
Chipinge RDC	23	3 776
Total		32 856

12. DANGAMVURA: 32 958 Registered Voters

The constituency has 32 958 registered voters. It comprises wards: 7, 8, 9, 13, 15 and 18 of Mutare Municipality.

Local Authority	Ward	Number of Registered Voters
Mutare Municipality	7	5 656
Mutare Municipality	8	5 631
Mutare Municipality	9	4 583
Mutare Municipality	13	5 472
Mutare Municipality	15	5 772
Mutare Municipality	18	5 844
Total		32 958

13. HEADLANDS: 25 938 Registered Voters

The constituency has 25 938 registered voters. It is made up of wards: 6, 7, 8, 10, 11, 20, 32, 34, 37 and 38 of Makoni Rural District Council.

Local Authority	Ward	Number of Registered Voters
Makoni RDC	6	2 446
Makoni RDC	7	3 106
Makoni RDC	8	3 231
Makoni RDC	11	3 166
Makoni RDC	20	2 284
Makoni RDC	32	2 903
Makoni RDC	34	3 060
Makoni RDC	37	3 169

Local Authority	Ward	Number of Registered Voters
Makoni RDC	38	2 573
Total		25 938

14. MAKONI CENTRAL: 24 935 Registered Voters

The constituency has 24 935 registered voters. It consists of wards: 1, 2, 3, 4, 5, 6, 7, 8, 9 and 10 Rusape Town Council and wards 19, 21 and 22 of Makoni Rural District Council.

Local Authority	Ward	Number of Registered Voters
Rusape Town Council	1	1 793
Rusape Town Council	2	1 788
Rusape Town Council	3	1 793
Rusape Town Council	4	1 721
Rusape Town Council	5	1 793
Rusape Town Council	6	1 715
Rusape Town Council	7	1 790
Rusape Town Council	8	1 722
Rusape Town Council	9	1 555
Rusape Town Council	10	1 634
Makoni RDC	19	3 123
Makoni RDC	21	2 178
Makoni RDC	22	2 330
Total		24 935

15. MAKONI NORTH: 24 287 Registered Voters

The constituency has 24 287 registered voters. It comprises wards: 1, 2, 3, 4, 5, 9, 10, 35 and 36 of Makoni Rural District Council.

Local Authority	Ward	Number of Registered Voters
Makoni RDC	1	2 494
Makoni RDC	2	2 732
Makoni RDC	3	2 235
Makoni RDC	4	3 147
Makoni RDC	5	3 068
Makoni RDC	9	3 118
Makoni RDC	10	2 185
Makoni RDC	35	2 973
Makoni RDC	36	2 335
Total		24 287

16. MAKONI SOUTH: 27 935 Registered Voters

The constituency has 27 935 registered voters. It is made up of wards: 17, 18, 23, 27, 28, 29, 30, 31 and 33 Makoni Rural District and wards 2 and 8 of Mutare Rural District Council.

Local Authority	Ward	Number of Registered Voters
Makoni RDC	17	2 403
Makoni RDC	18	2 714
Makoni RDC	23	2 418
Makoni RDC	27	2 356
Makoni RDC	28	2 308
Makoni RDC	29	2 634
Makoni RDC	30	2 614
Makoni RDC	31	2 192
Makoni RDC	33	2 459
Mutare RDC	2	2 911
Mutare RDC	8	2 926
Total		27 935

17. MAKONI WEST: 23 493 Registered Voters

The constituency has 23 493 registered voters. It consists of wards: 12, 13, 14, 15, 16, 24, 25, 26 and 39 of Makoni Rural District Council.

Local Authority	Ward	Number of Registered Voters
Makoni RDC	12	3 274
Makoni RDC	13	3 202
Makoni RDC	14	2 289
Makoni RDC	15	2 126
Makoni RDC	16	3 226
Makoni RDC	24	2 469
Makoni RDC	25	2 111
Makoni RDC	26	2 619
Makoni RDC	39	2 228
Total		23 544

18. MUTARE CENTRAL: 30 476 Registered Voters

The constituency has 30 476 registered voters. It comprises wards: 2, 3, 4, 5, 10 and 17 of Mutare Municipality.

Local Authority	Ward	Number of Registered Voters
Mutare Municipality	2	5 447
Mutare Municipality	3	5 067
Mutare Municipality	4	4 825

Local Authority	Ward	Number of Registered Voters
Mutare Municipality	5	4 729
Mutare Municipality	10	4 580
Mutare Municipality	17	5 828
Total		30 476

19. MUTARE NORTH: 31 307 Registered Voters

The constituency has 31 307 registered voters. It is made up of wards: 1, 3, 4, 5, 9, 10, 11, 12, 31 and 34 of Mutare Rural District Council.

Local Authority	Ward	Number of Registered Voters
Mutare RDC	1	3 475
Mutare RDC	3	3 507
Mutare RDC	4	2 738
Mutare RDC	5	3 526
Mutare RDC	9	3 419
Mutare RDC	10	2 977
Mutare RDC	11	2 844
Mutare RDC	12	2 647
Mutare RDC	31	2 614
Mutare RDC	34	3 560
Total		31 307

20. MUTARE SOUTH: 32 838 Registered Voters

The constituency has 32 838 registered voters. It consists of wards: 6, 7, 13, 14, 15, 20, 21, 32, 33, 35 and 36 of Mutare Rural District Council.

Local Authority	Ward	Number of Registered Voters
Mutare RDC	6	3 538
Mutare RDC	7	2 545
Mutare RDC	13	2 970
Mutare RDC	14	2 730
Mutare RDC	15	3 232
Mutare RDC	20	3 203
Mutare RDC	21	3 004
Mutare RDC	32	2 773
Mutare RDC	33	3 172
Mutare RDC	35	3 109
Mutare RDC	36	2 562
Total		32 838

21. MUTARE WEST: 32 040 Registered Voters

The constituency has 32 040 registered voters. It comprises wards: 16, 17, 18, 19, 23, 24, 25, 27, 28, 29 and 30 of Mutare Rural District Council.

Local Authority	Ward	Number of Registered Voter
Mutare RDC	16	3 477
Mutare RDC	17	2 473
Mutare RDC	18	2 532
Mutare RDC	19	2 780
Mutare RDC	23	2 882
Mutare RDC	24	2 737
Mutare RDC	25	2 908
Mutare RDC	26	2 866
Mutare RDC	28	2 627
Mutare RDC	29	3 495
Mutare RDC	30	3 263
Total		32 040

22. MUTASA CENTRAL: 24 955 Registered Voters

The constituency has a voter population of 24 955 registered voters. It is made up of wards: 11, 12, 13, 14, 15, 16, 17, 19, 20, 24 and 29 of Mutasa Rural District Council.

Local Authority	Ward	Number of Registered Voters
Mutasa RDC	11	2 603
Mutasa RDC	12	1 929
Mutasa RDC	13	1 966
Mutasa RDC	14	1 905
Mutasa RDC	15	2 296
Mutasa RDC	16	2 022
Mutasa RDC	17	2 716
Mutasa RDC	19	2 255
Mutasa RDC	20	2 783
Mutasa RDC	24	1 978
Mutasa RDC	29	2 502
Total		24 955

23. MUTASA NORTH: 31 562 Registered Voters

The constituency is made up of 31 562 registered voters. It consists of wards: 1, 2, 3, 4, 5, 6, 7, 8, 9, 10, 28, 30 and 31 of Mutasa Rural District Council.

Local Authority	Ward	Number Of Registered Voters
Mutasa RDC	1	2 700
Mutasa RDC	2	2 569
Mutasa RDC	3	2 346
Mutasa RDC	4	2 381
Mutasa RDC	5	2 646
Mutasa RDC	6	2 560
Mutasa RDC	7	2 505
Mutasa RDC	8	2 511
Mutasa RDC	9	2 154
Mutasa RDC	10	2 011
Mutasa RDC	28	2 165
Mutasa RDC	30	2 383
Mutasa RDC	31	2 631
Total		31 562

24. MUTASA SOUTH: 28 551 Registered Voters

The constituency is made up of 28 551 registered voters. It consists of wards 18, 21, 22, 23, 25, 26, 27 of Mutasa Rural District Council and wards 11, 12 of Mutare Municipality.

Local Authority	Ward	Number of Registered Voters
Mutasa RDC	18	2 388
Mutasa RDC	21	1 992
Mutasa RDC	22	2 006
Mutasa RDC	23	1 880
Mutasa RDC	25	2 344
Mutasa RDC	26	2 264
Mutasa RDC	27	2 642
Mutare Municipality	11	6 419
Mutare Municipality	12	6 616
Total		28 551

25. NYANGA NORTH: 28 100 Registered Voters

The constituency has a voter population of 28 100. It is made up of wards: 1, 2, 3, 4, 5, 6, 7, 9, 10, 11, 12, 13, 14 and 27 of Nyanga Rural District Council.

Local Authority	Ward	Number of Registered Voters
Nyanga RDC	1	1 924
Nyanga RDC	2	2 092
Nyanga RDC	3	2 226
Nyanga RDC	4	2 116
Nyanga RDC	5	2 233
Nyanga RDC	6	1 894
Nyanga RDC	7	1 680
Nyanga RDC	9	1 927
Nyanga RDC	10	2 075
Nyanga RDC	11	2 020
Nyanga RDC	12	1 801
Nyanga RDC	13	2 078
Nyanga RDC	14	2 080
Nyanga RDC	27	1 954
Total		28 100

26. NYANGA SOUTH: 29 710 Registered Voters

The constituency consists of 29 710 registered voters. It consists of wards: 8, 15, 16, 17, 18, 19, 20, 21, 22, 23, 24, 25, 26, 28, 29, 30 and 31 of Nyanga Rural District Council.

Local Authority	Ward	Number of Registered Votes
Nyanga RDC	8	1 550
Nyanga RDC	15	1 979
Nyanga RDC	16	1 554
Nyanga RDC	17	1 515
Nyanga RDC	18	1 769
Nyanga RDC	19	1 667
Nyanga RDC	20	1 956
Nyanga RDC	21	1 626
Nyanga RDC	22	1 606
Nyanga RDC	23	1 600
Nyanga RDC	24	1 916
Nyanga RDC	25	1977
Nyanga RDC	26	1 619
Nyanga RDC	28	1 674
Nyanga RDC	29	2 089

Local Authority	Ward	Number of Registered Votes
Nyanga RDC	30	1 608
Nyanga RDC	31	2 005
Total		29 710

Detailed descriptions of ward and constituency boundaries are set out in **Annexure B, Chapter 3** while the maps are in **Annexure C**.

CHAPTER 4

MASHONALAND CENTRAL PROVINCE

The total number of registered voters in the province as at 30 May 2022 was 536 463. This is 47 987 voters more than the 2007/8 total. The province has 10 local authorities up from 9 following the proclamation of Mvurwi Town Council. Two (2) of the Local authorities are Urban district councils while eight (8) are Rural district councils.

Bindura Municipality

The Municipality has 12 wards. It had a total voter population of 23 540 as at 30 May 2022. This is 9 221 voters more than the 2007/8 total. There have been changes to the existing ward boundaries.

In order to determine the voter population thresholds permissible for the Municipality wards, the total number of registered voters in the Municipality was divided by 10 wards resulting in an average of 1 962 voters per ward. A twenty per cent variance from the ward average was then determined resulting in a maximum voter threshold of 2 554 and a minimum threshold of 1 570 voters per ward. Thus, any such ward delimited was expected to fall within the minimum and maximum thresholds.

The number of registered voters in each ward is given below:

WARD	NUMBER OF REGISTERED VOTERS
1.	2 260
2.	1 963
3.	2 045
4.	1 559
5.	1 917
6.	2 324
7.	1 768
8.	2 129
9.	2 036
10.	1 651
11.	1 758
12.	2 130
TOTAL	23 540

We now comment briefly on each of the wards.

1. Ward 1: 2 260 Registered Voters

This ward has a total of 2260 registered voters. It is made up of the following polling areas: 0501BMU0101, 0501BMU0102 and 0501BMU0103.

2. Ward 2: 1 963 Registered Voters

The ward has a total of 1963 registered voters. It consists of the following polling areas: 0501BMU0202; 0501BMU0203 and 0501BMU0204.

3. Ward 3: 2 045 Registered Voters

This ward has a total of 2045 registered voters. It comprises the following polling areas: 0501BMU0303 and 0501BMU0304.

4. Ward 4: 1 559 Registered Voters

The ward has a total of 1559 registered voters. It is made up of the following polling areas: 0501BMU0401, 0501BMU0402 and 0501BMU0403.

5. Ward 5: 1 917 Registered Voters

This ward has a total of 1 917 registered voters. It consists of the following polling areas: 0501BMU0501, 0501BMU0502 and 0501BMU0503.

6. Ward 6: 2 324 Registered Voters

The ward has a total of 2 324 registered voters. It comprises the following polling areas: 0501BMU0601; 0501BMU0602 and 0501BMU0603.

7. Ward 7: 1 768 Registered Voters

This ward has a total 1 768 registered voters. It is made up of the following polling areas: 0501BMU0701 and 0501BMU0702.

8. Ward 8: 2 129 Registered Voters

The ward has a total of 2129 registered voters. It consists of the following polling areas: 0501BMU0801and 0501BMU0802.

9. Ward 9: 2 036 Registered Voters

This ward has a total of 2 036 registered voters. It comprises the following polling areas: 0501BMU0901, 0501BMU0902 and 0501BMU0903.

10. 10. Ward 10: 1 651 Registered Voters

The ward has a total of 1 651 registered voters. It is made up of the following polling areas: 0501BMU1001A and 0501BMU1002.

11. Ward 11: 1 758 Registered Voters

This ward has a total of 1 758 registered voters. It is made up of the following polling areas: 0501BMU1101, 0501BMU1102 and 0501BMU1103.

12. Ward 12: 2 130 Registered Voters

The ward has a total of 2130 registered voters. It is made up of the following polling areas: 0501BMU1201, 0501BMU1202 and 0501BMU1203.

Bindura Rural District Council

The Rural District Council has 21 wards. It had a total voter population of 59 577 as at 30 May 2022. This is 13 130 voters more than the 2007/8 total. There have been changes to the existing ward boundaries.

In order to determine the voter population thresholds permissible for the Rural District Council wards, the total number of registered voters in the Rural District Council was divided by 10 wards resulting in an average of 2 837 voters per ward. A twenty per cent variance from the ward average was then determined resulting in a maximum voter threshold of 3 404 and a minimum threshold of 2 270 voters per ward for the Rural District Council. Thus, any such ward delimited was expected to fall within the minimum and maximum thresholds.

The number of registered voters in each ward is given below:

WARD	NUMBER OF REGISTERED VOTERS
1.	3 248
2.	3 000
3.	2 895
4.	3 396
5.	2 640
6.	2 867
7.	3 111
8.	2 415
9.	2 568
10.	3 242
11.	3 099
12.	3 368
13.	2 439
14.	2 663
15.	2 444
16.	2 541
17.	2 328
18.	2 680
19.	2 968
20.	2 766
21.	2 899
TOTAL	59 577

We now comment briefly on each of the wards.

1. Ward 1: 3 248 Registered Voters

This ward has a total of 3 248 registered voters. It is made up of the following polling areas: 0500BIN0101, 0500BIN0102, 0500BIN0103 and 0500BIN0104.

2. Ward 2: 3 000 Registered Voters

The ward has a total of 3 000 registered voters. It consists of the following polling areas: 0500BIN0201, 0500BIN0202, 0500BIN0203, 0500BIN0204, 0500BIN0205 and 0500BIN0206.

3. Ward 3: 2 895 Registered Voters

This ward has a total of 2 895 registered voters. It comprises the following polling area: 0500BIN0301, 0500BIN0303, 0500BIN0304, 0500BIN0305 and 0500BIN0308.

4. Ward 4: 3 396 Registered Voters

The ward has a total of 3 396 registered voters. It is made up of the following polling areas: 0500BIN0401, 0500BIN0402, 0500BIN0403, 0500BIN0404, 0500BIN0405, 0500BIN0406 and 0500BIN0407.

5. Ward 5: 2 640 Registered Voters

This ward has a total of 2 640 registered voters. It consists of the following polling areas: 0500BIN0501, 0500BIN0502, 0500BIN0503 and 0500BIN0504.

6. Ward 6: 2 867 Registered Voters

The ward has a total of 2 867 registered voters. It comprises the following polling areas: 0500BIN0607 and 0500BIN0608.

7. Ward 7: 3 111 Registered Voters

This ward has a total of 3 111 registered voters. It is made up of the following polling areas: 0500BIN0701, 0500BIN0702, 0500BIN0703, 0500BIN0704, 0500BIN0705 and 0500BIN0706.

8. Ward 8: 2 415 Registered Voters

The ward has a total of 2 415 registered voters. It consists of the following polling areas: 0500BIN0801, 0500BIN0802, 0500BIN0803 and 0500BIN0804.

9. Ward 9: 2 568 Registered Voters

This ward has a total of 2 568 registered voters. It comprises the following polling areas: 0500BIN0901, 0500BIN0902, 0500BIN0903 and 0500BIN0904.

10. Ward 10: 3 242 Registered Voters

This ward has a total of 3 242 registered voters. It is made up of the following polling areas: 0500BIN1003, 0500BIN1005, 0500BIN0602, 0500BIN0605 and 0500BIN1202.

11. Ward 11: 3 099 Registered Voters

The ward has a total of 3 099 registered voters. It consists of the following polling areas: 0500BIN1101, 0500BIN1102, 0500BIN1103, 0500BIN1104, 0500BIN1105, 0500BIN1106 and 0500BIN1107.

12. Ward 12: 3 368 Registered Voters

This ward has a total of 3 368 registered voters. It comprises the following polling areas: 0500BIN1201, 0500BINBIN1203, 0500BIN1101, 0500BIN1102, 0500BIN1103, 0500BIN1104 and 0500BIN1105.

13. Ward 13: 2 439 Registered Voters

The ward has a total of 2 439 registered voters. It is made up of the following polling areas: 0500BIN1301, 0500BIN1002, 0500BIN1003 and 0500BIN1302.

14. Ward 14: 2 663 Registered voters

This ward has a total of 2 663 registered voters. It consists of the following polling areas: 0500BIN1401, 0500BIN1402, 0500BIN1403, 0500BIN1404 and 0500BIN1405.

15. Ward 15: 2 444 Registered Voters

The ward has a total of 2 444 registered voters. It is made up of the following polling areas: 0500BIN1501, 0500BIN1502, 0500BIN1503, 0500BIN1504 and 0500BIN1505.

16. Ward 16: 2 541 Registered Voters

This ward has a total of 2 541 registered voters. It comprises the following polling areas: 0500BIN1602, 0500BIN1603 and 0500BIN1604.

17. Ward 17: 2 328 Registered Voters

The ward has a total of 2 328 registered voters. It consists of the following polling areas: 0500BIN1701, 0500BIN1702 and 0500BIN1703.

18. Ward 18: 2 680 Registered Voters

This ward has a total of 2 680 registered voters. It is made up of the following polling areas: 0500BIN1801, 0500BIN1802 and 0500BIN1601.

19. Ward 19: 2 968 Registered Voters

The ward has a total of 2 968 registered voters. It comprises the following polling areas: 0500BIN1901, 0500BIN1902, 0500BIN1906, 0500BIN0302, 0500BIN0307 and 0500BIN0306.

20. Ward 20: 2 766 Registered Voters

This ward has a total of 2 766 registered voters. It consists of the following polling areas: 0500BIN2001, 0500BIN2002, 0500BIN200, 0500BIN2004, 0500BIN2005, 0500BIN2006 and 0500BIN2007.

21. Ward 21: 2 899 Registered Voters

This ward has a total of 2 899 registered voters. It is made up of the following polling areas: 0500BIN2106, 0500BIN2102, 0500BIN1903, 0500BIN1904 and 0500BIN1905.

Chaminuka Rural District Council

The Rural District Council has 29 wards. It had a total voter population of 62 996 as at 30 May 2022. This is 10 563 voters more than the 2007/8 total. There have been changes to the existing ward boundaries.

In order to determine the voter population thresholds permissible for the Rural District Council wards, the total number of registered voters in the Rural District Council was divided by 29 wards resulting in an average of 2 173 voters per ward. A twenty per cent variance from the ward average was then determined resulting in a maximum voter threshold of 2 607 and a minimum threshold of 1 738 voters per ward for the Rural District Council. Thus, any such ward delimited was expected to fall within the minimum and maximum thresholds.

The number of registered voters in each ward is given below:

WARD	NUMBER OF REGISTERED VOTERS
	1 990
1.	1 991
2.	2 101
3.	1 975
4.	1 824
5.	1 987
6.	2 143
7.	1 955
8.	1 758
9.	1 971
10.	2 424
11.	2 114
12.	2 587
13.	2 461
14.	2 232
15.	2 600
16.	2 327
17.	2 158
18.	2 595
19.	2 499
20.	2 537
21.	2 082
22.	1 842
23.	2 128

WARD	NUMBER OF REGISTERED VOTERS
24.	1 943
25.	1 810
26.	2 288
27.	2 095
28.	2 579
TOTAL	62 996

We now briefly comment on each of the wards.

1. Ward 1: 1 990 Registered Voters

This ward has a total of 1 990 registered voters. It is made up of the following polling areas; 6800CHA0101; 6800CHA0102 and 6800CHA0103.

2. Ward 2: 1 991 Registered Voters

The ward has a total of 1 991 registered voters. It consists of the following polling areas; 6800CHA0201, 6800CHA0202 and 6800CHA0203.

3. Ward 3: 2 101 Registered Voters

This ward has a total of 2 101 registered voters. It comprises the following polling areas; 6800CHA0301; 6800CHA0302; 6800CHA0303 and 6800CHA0304.

4. Ward 4: 1 975 Registered Voters

The ward has a total of 1 975 registered voters. It is made up of the following polling areas; 6800CHA0401; 6800CHA0402; 6800CHA0403.

5. Ward 5: 1 824 Registered Voters

This ward has a total of 1 824 registered voters. It consists of the following polling areas; 6800CHA0501; 6800CHA0503 and 6800CHA0504.

6. Ward 6: 1 987 Registered Voters

The ward has a total of 1 987 registered voters. It comprises the following polling areas; 6800CHA0601; 6800CHA0603 and 6800CHA0604.

7. Ward 7: 2 143 Registered Voters

This ward has a total of 2 143 registered voters. It is made up of the following polling areas; 6800CHA0701; 6800CHA0702 and 6800CHA0703.

8. Ward 8: 1 955 Registered Voters

The ward has a total of 1 955 registered voters. It consists of the following polling areas; 6800CHA0801; 6800CHA0802 and 6800CHA0804.

9. Ward 9: 1 758 Registered Voters

This ward has a total of 1 758 registered voters. It comprises the following polling areas; 6800CHA0902; 6800CHA0903 and 6800CHA0905.

10. Ward 10: 1 971 Registered Voters

The ward has a total of 1 971 registered voters. It is made up of the following polling areas; 6800CHA1001; 6800CHA1002; 6800CHA1003 and 6800CHA1004.

11. Ward 11: 2 424 Registered Voters

This ward has a total of 2 424 registered voters. It consists of the following polling areas; 6800CHA1101; 6800CHA1102 and 6800CHA1104.

12. Ward 12: 2 114 Registered Voters

The ward has a total of 2 114 registered voters. It comprises the following polling areas; 6800CHA1201; 6800CHA1202 and 6800CHA1203.

13. Ward 13: 2 587 Registered Voters

This ward has a total of 2 587 registered voters. It is made up of the following polling areas; 6800CHA1301; 6800CHA1302; 6800CHA1303 and 6800CHA1304.

14. Ward 14: 2 461 Registered Voters

The ward has a total of 2 461 registered voters. It consists of the following polling areas; 6800CHA1401; 6800CHA1402; 6800CHA1403; 6800CHA1404 and 6800CHA1407.

15. Ward 15: 2 232 Registered Voters

This ward has a total of 2 232 registered voters. It comprises the following polling areas; 6800CHA1501; 6800CHA1503 and 6800CHA1505.

16. Ward 16: 2 600 Registered Voters

The ward has a total of 2 600 registered voters. It is made up of the following polling areas: 6800CHA1601; 6800CHA1602; 6800CHA1603 and 6800CHA1604.

17. Ward 17: 2 327 Registered Voters

This ward has a total of 2 327 registered voters. It consists of the following polling areas; 6800CHA1701; 6800CHA1702; 6800CHA1704 and 6800CHA1705.

18. Ward 18: 2 158 Registered Voters

The ward has a total of 2 158 registered voters. It comprises the following polling areas; 6800CHA1801; 6800CHA1802; 6800CHA1803 and 6800CHA1804.

19. Ward 19: 2 595 Registered Voters

This ward has a total of 2 595 registered voters. It is made up of the following polling areas; 6800CHA1903; 6800CHA1904; 6800CHA1905 and 6800CHA1906.

20. Ward 20: 2 499 Registered Voters

The ward has a total of 2 499 registered voters. It consists of the following polling areas; 6800CHA2001; 6800CHA2002; 6800CHA2003; 6800CHA2004 and 6800CHA2005.

21. Ward 21: 2 537 Registered Voters

This ward has a total of 2 537 registered voters. It comprises the following polling areas; 6800CHA2101; 6800CHA2102; 6800CHA2103; 6800CHA2104; 6800CHA2105 and 6800CHA2106.

22. Ward 22: 2 082 Registered Voters

The ward has a total of 2 082 registered voters. It is made up of the following polling areas; 6800CHA2201; 6800CHA2202 and 6800CHA2203.

23. Ward 23: 1 842 Registered Voters

This ward has a total of 1842 registered voters. It consists of the following polling areas: 6800CHA2301; 6800CHA2302 and 6800CHA2303.

24. 24. Ward 24: 2 010 Registered Voters

The ward has a total of 2 010 registered voters. It is made up of the following polling areas: 6800CHA2401; 6800CHA2403 and 6800CHA2404.

25. Ward 25: 1 943 Registered Voters

This ward has a total of 1 943 registered voters. It comprises the following polling areas; 6800CHA2501; 6800CHA2502; 6800CHA2503 and 6800CHA2504.

26. Ward 26: 1 810 Registered Voters

The ward has a total of 1 810 registered voters. It consists of the following polling areas; 6800CHA2601; 6800CHA2602 and 6800CHA2603.

27. Ward 27: 2 288 Registered Voters

This ward has a total of 2 288 registered voters. It is made up of the following polling areas; 6800CHA2701; 6800CHA2702; 6800CHA2703 and 6800CHA2704.

28. Ward 28: 2 095 Registered Voters

This ward has a total of 2 095 registered voters. It consists of the following polling areas; 6800CHA2801; 6800CHA2802; 6800CHA2803 and 6800CHA2804.

29. Ward 29: 2 579 Registered Voters

This ward has a total of 2 579 registered voters. It comprises the following polling areas; 6800CHA2901; 6800CHA2902; 6800CHA2903 and 6800CHA2904.

Guruve Rural District Council

The Rural District Council has 24 wards. It had a total voter population of 59 821 as at 30 May 2022. This is 4 130 voters more than the 2007/8 total.

In order to determine the voter population thresholds permissible for the Rural District Council wards, the total number of registered voters in the Rural District Council was divided by 24 wards resulting in an average of 2 493 voters per ward. A twenty per cent variance from the ward average was then determined resulting in a maximum voter threshold of 2 991 and a minimum threshold of 1 994 voters per ward for the Rural District Council. Thus, any such ward delimited was expected to fall within the minimum and maximum thresholds.

The number of registered voters in each ward is given below:

WARD	NUMBER OF REGISTERED VOTERS
1.	2 682
2.	2 885
3.	2 617
4.	2 082
5.	2 345
6.	2 775
7.	2 349
8.	2 739
9.	2 022
10.	2 064
11.	2 624
12.	2 635
13.	2 677
14.	2 566
15.	2 934
16.	1 994
17.	2 472
18.	2 377
19.	2 986
20.	2 378
21.	2 169
22.	2 902
23.	2 547
24.	2 000
TOTAL	59 821

We now comment briefly on each of the wards.

1. Ward 1: 2 682 registered voters

This ward has a total of 2 682 registered voters. It is made up of the following polling areas; 7100GVE0101, 7100GVE0103, 7100GVE0107 and 7100GVE0108.

2. Ward 2: 2 885 registered voters

The ward has a total of 2 885 registered voters. It consists of the following polling areas; 7100GVE0203, 7100GVE0204, 7100GVE0205 and 7100GVE0206.

3. Ward 3: 2 617 Registered Voters

This ward has a total of 2 617 registered voters. It comprises the following polling areas; 7100GVE0301, 7100GVE0302, 7100GVE0303, 7100GVE0304, 7100GVE0305, 7100GVE0306 and 7100GVE0307.

4. 4. Ward 4: 2 082 Registered Voters

The ward has a total of 2 082 registered voters. It consists of the following polling areas; 7100GVE0401, 7100GVE0402, 7100GVE0403 and 7100GVE0404.

5. Ward 5: 2 345 Registered Voters

This ward has a total population of 2 345 registered voters. It is made up of the following polling areas; 7100GVE0501, 7100GVE0505, 7100GVE0506 and 7100GVE0507.

6. Ward 6: 2 775 Registered Voters

The ward has a total of 2 775 registered voters. It comprises the following polling areas; 7100GVE0601, 7100GVE0602, 7100GVE0604, 7100GVE0605 and 7100GVE0605.

7. Ward 7: 2 349 Registered Voters

This ward has a total of 2 349 registered voters. It consists of the following polling areas; 7100GVE0701, 7100GVE0702, 7100GVE0703, 7100GVE0704 and 7100GVE0705.

8. Ward 8: 2 739 Registered Voters

The ward has a total of 2 739 registered voters. It is made up of the following polling areas; 7100GVE0801, 7100GVE0802, 7100GVE0803, 7100GVE0804, 7100GVE0805 and 7100GVE0806.

9. Ward 9: 2 022 Registered Voters

The ward has a total of 2 022 registered voters. It comprises the following polling areas; 7100GVE0901, 7100GVE0902, 7100GVE0903, 7100GVE0904 and 7100GVE0905.

10. Ward 10: 2 064 Registered Voters

This ward has a total of 2 064 registered voters. It consists of the following polling areas; 7100GVE1001, 7100GVE1002, 7100GVE1003, 7100GVE1004 and 7100GVE1005.

11. Ward 11: 2 624 Registered Voters

This ward has a total of 2 624 registered voters. It is made up of the following polling areas: 7100GVE1101, 7100GVE1102, 7100GVE1104, 7100GVE1105 and 7100GVE1106.

12. Ward 12: 2 635 Registered Voters

The ward has a total of 2 635 registered voters. It is made up of the following polling areas: 7100GVE1201, 7100GVE1202, 7100GVE1204 and 7100GVE1205.

13. Ward 13: 2 677 Registered Voters

This ward has a total of 2 677 registered voters. It comprises the following polling areas; 7100GVE1302, 7100GVE1303, 7100GVE1304 and 7100GVE1307.

14. Ward 14: 2 566 Registered Voters

The ward has a total of 2 566 registered voters. It is made up of the following polling areas; 7100GVE1401, 7100GVE1402, 7100GVE1403, 7100GVE1404, 7100GVE1405, 7100GVE1406 and 7100GVE1407.

15. Ward 15: 2 934 Registered Voters

This ward has a total of 2 934 registered voters. It consists of the following polling areas; 7100GVE1501, 7100GVE1502, 7100GVE1503, 7100GVE1504 and 7100GVE1505.

16. Ward 16: 1 994 Registered Voters

The ward has a total of 1 994 registered voters. It comprises the following polling areas; 7100GVE1602, 7100GVE1603, 7100GVE1604 and 7100GVE1605.

17. Ward 17: 2 472 Registered Voters

This ward has a total of 2 472 registered voters. It is made up of the following polling areas; 7100GVE1701, 7100GVE1702, 7100GVE1703, 7100GVE1704 and 7100GVE1705.

18. Ward 18: 2 377 Registered Voters

The ward has a total of 2 377 registered voters. It consists of the following polling areas; 7100GVE1802, 7100GVE1803, 7100GVE1805 and 7100GVE1806.

19. Ward 19: 2 986 Registered Voters

This ward has a total of 2 986 registered voters. It comprises the following polling areas; 7100GVE1901, 7100GVE1902, 7100GVE1903, 7100GVE1904 and 7100GVE1905.

20. Ward 20: 2 378 Registered Voters

The ward has a total of 2 378 registered voters. It is made up of the following polling areas; 7100GVE2001, 7100GVE2002, 7100GVE2003 and 7100GVE2004.

21. Ward 21: 2 169 Registered Voters

The ward has a total of 2 169 registered voters. It consists of the following polling areas; 7100GVE2105, 7100GVE2106 and 7100GVE2107.

22. Ward 22: 2 903 Registered Voters

This ward has a total of 2 902 registered voters. It comprises the following polling areas; 7100GVE2201, 7100GVE2203, 7100GVE2204, 7100GVE2205 and 7100GVE2206.

23. Ward 23: 2 547 Registered Voters

This ward has a total of 2 547 registered voters. It is made up of the following polling areas; 7100GVE2301, 7100GVE2302, 7100GVE2303 and 7100GVE2304.

24. Ward 24: 2 000 Registered Voters

This ward has a total of 2000 registered voters. It consists of the following polling areas; 7100GVE2401, 7100GVE2402, 7100GVE2403, 7100GVE2404 and 7100GVE2405.

Mazowe Rural District Council

The Rural District Council has 35 wards. It had a total voter population of 103 031 as at 30 May 2022. This is 8 606 voters more than the 2007/8 total. There have been changes to the existing ward boundaries.

In order to determine the voter population thresholds permissible for the Rural District Council wards, the total number of registered voters in the Rural District Council was divided by 35 wards resulting in an average of 2 944 voters per ward. A twenty per cent variance from the ward average was then determined resulting in a maximum voter threshold of 3 533 and a minimum threshold of 2 355 voters per ward for the Rural District Council. Thus, any such ward delimited was expected to fall within the minimum and maximum thresholds.

The number of registered voters in each ward is given below:

WARD	NUMBER OF REGISTERED VOTERS
1.	2 846
2.	2 464
3.	2 522
4.	2 901
5.	2 511
6.	2 487
7.	2 601
8.	3 307
9.	2 616
10.	3 084
11.	3 276
12.	3 520
13.	3 026
14.	2 947
15.	3 103
16.	3 377
17.	3 271
18.	2 499
19.	3 533
20.	2 762
21.	2 500
22.	2 548
23.	2 646
24.	2 966
25.	3 066

WARD	NUMBER OF REGISTERED VOTERS
26.	3 133
27.	3 308
28.	2 823
29.	3 471
30.	3 468
31.	2 604
32.	2 660
33.	3 240
34.	3 007
35.	2 938
TOTAL	103 031

NB. The published voter population for Mazowe Rural District Council was **104 376**, yet the actual voter population for the Rural District Council is **103 031**. The difference is due to the proclamation of Mvurwi Town Council with a total voter population of **1 345** from wards 26 and 29 of Mazowe Rural District Council.

We now comment briefly on each of the wards.

1. Ward 1: 2 846 Registered Voters

This ward has a total of 2 846 registered voters. It is made up of the following polling areas; 1500MAZ0101, 1500MAZ0102, 1500MAZ0103, 1500MAZ0104 and 1500MAZ0105.

2. Ward 2: 2 464 Registered Voters

The ward has a total of 2 464 registered voters. It consists of the following polling areas; 1500MAZ0201, 1500MAZ0202, 1500MAZ0203, 1500MAZ0204 and 1500MAZ0205.

3. Ward 3: 2 522 Registered Voters

This ward has a total of 2 522 registered voters. It comprises the following polling areas; 1500MAZ0301, 1500MAZ0302, 1500MAZ0303, 1500MAZ0304 and 1500MAZ0305.

4. Ward 4: 2 901 Registered Voters

The ward has a total of 2 901 registered voters. It is made up of the following polling areas; 1500MAZ0401, 1500MAZ0102, 1500MAZ0403, and 1500MAZ0404 and 1500MAZ0405.

5. Ward 5: 2 511 Registered Voters

This ward has a total of 2 511 registered voters. It consists of the following polling areas; 1500MAZ0501, 1500MAZ0502, 1500MAZ0503 and 1500MAZ0504.

6. Ward 6: 2 487 Registered Voters

The ward has a total of 2 487 registered voters. It comprises of the following polling areas; 1500MAZ0601, 1500MAZ0602, 1500MAZ0603, 1500MAZ0604 and 1500MAZ0605.

7. Ward 7: 2 601 Registered Voters

This ward has a total of 2 601 registered voters. It is made up of the following polling areas; 1500MAZ0701, 1500MAZ0702, 1500MAZ0703 and 1500MAZ0704.

8. Ward 8: 3 307 Registered Voters

The ward has a total of 3 307 registered voters. It consists of the following polling areas; 1500MAZ0801, 1500MAZ0803, 1500MAZ0804, 1500MAZ0805 and 1500MAZ0806.

9. Ward 9: 2 616 Registered Voters

This ward has a total of 2 616 registered voters. It comprises the following polling areas; 1500MAZ0901, 1500MAZ0902, 1500MAZ0903 and 1500MAZ0904.

10. Ward 10: 3 084 Registered Voters

The ward has a total of 3 084 registered voters. It is made up of the following polling areas; 1500MAZ1001, 1500MAZ1002, 1500MAZ1003, 1500MAZ1004, 1500MAZ1005 and 1500MAZ1006.

11. Ward 11: 3 276 Registered Voters

This ward has a total of 3 276 registered voters. It consists of the following polling areas; 1500MAZ1101, 1500MAZ1102, 1500MAZ1103, 1500MAZ1104, 1500MAZ1105 and 1500MAZ1106.

12. Ward 12: 3 520 Registered Voters

The ward has a total of 3 520 registered voters. It comprises the following polling areas; 1500MAZ1201, 1500MAZ1202, 1500MAZ1203, 1500MAZ1204 and 1500MAZ1205.

13. Ward 13: 3 026 Registered Voters

This ward has a total of 3 026 registered voters. It is made up of the following polling areas; 1500MAZ1301, 1500MAZ1302, 1500MAZ1303, 1500MAZ1304 and 1500MAZ1305.

14. Ward 14: 2 947 Registered Voters

The ward has a total of 2 947 registered voters. It consists of the following polling areas; 1500MAZ1401, 1500MAZ1402, 1500MAZ1403, 1500MAZ1404, 1500MAZ1405 and 1500MAZ1407.

15. Ward 15: 3 103 Registered Voters

This ward has a total of 3 103 registered voters. It comprises the following polling areas; 1500MAZ1501, 1500MAZ1502, 1500MAZ1503, 1500MAZ1504 and 1500MAZ1505.

16. Ward 16: 3 377 Registered Voters

The ward has a total of 3 377 registered voters. It is made up of the following polling areas; 1500MAZ1601, 1500MAZ1603, 1500MAZ1606, 1500MAZ1608, 1500MAZ1610, 1500MAZ1611 and 1500MAZ1612.

17. Ward 17: 3 271 Registered Voters

This ward has a total of 3 271 registered voters. It consists of the following polling areas; 1500MAZ1701, 1500MAZ1702, 1500MAZ1703, 1500MAZ1704 and 1500MAZ1705.

18. Ward 18: 2 499 Registered Voters

The ward has a total of 2 499 registered voters. It comprises the following polling areas; 1500MAZ1801, 1500MAZ1802, 1500MAZ1803, 1500MAZ1804 and 1500MAZ1805.

19. Ward 19: 3 533 Registered Voters

This ward has a total of 3 533 registered voters. It is made up of the following polling areas; 1500MAZ1902, 1500MAZ1903, 1500MAZ1904, 1500MAZ1905, 1500MAZ1906 and 1500MAZ1907.

20. Ward 20: 2 762 Registered Voters

The ward has a total of 2 762 registered voters. It consists of the following polling areas; 1500MAZ2002, 1500MAZ2003, 1500MAZ2004, 1500MAZ2006, 1500MAZ2007 and 1500MAZ2009.

21. Ward 21: 2 500 Registered Voters

This ward has a total of 2 500 registered voters. It comprises the following polling areas; 1500MAZ2101, 1500MAZ2102, 1500MAZ2103, 1500MAZ2104, 1500MAZ2105, 1500MAZ2106, 1500MAZ2107 and 1500MAZ2108.

22. Ward 22: 2 548 Registered Voters

The ward has a total of 2 548 registered voters. It is made up of the following polling areas; 1500MAZ2201, 1500MAZ2202, 1500MAZ2204, 1500MAZ2205 and 1500MAZ2206.

23. Ward 23: 2 646 Registered Voters

This ward has a total of 2 646 registered voters. It consists of the following polling areas; 1500MAZ2301, 1500MAZ2302, 1500MAZ2303, 1500MAZ2304, 1500MAZ2305, 1500MAZ2306 and 1500MAZ2307.

24. Ward 24: 2 966 Registered Voters

The ward has a total of 2 966 registered voters. It is made up of the following polling areas: 1500MAZ2401, 1500MAZ2402, 1500MAZ2403, 1500MAZ2404, 1500MAZ2405 and 1500MAZ2406.

25. Ward 25: 3 066 Registered Voters

This ward has a total of 3 066 registered voters. It comprises the following polling areas; 1500MAZ2501, 1500MAZ2502, 1500MAZ2504, 1500MAZ2505 and 1500MAZ2506.

26. Ward 26: 3 133 Registered Voters

The ward has a total of 3 133 registered voters. It consists of the following polling areas; 1500MAZ2601, 1500MAZ2602, 1500MAZ2604, 1500MAZ2605, 1500MAZ2606 and 1500MAZ2607.

27. Ward 27: 3 308 Registered Voters

This ward has a total of 3 308 registered voters. It is made up of the following polling areas; 1500MAZ2701, 1500MAZ2702, 1500MAZ2703, 1500MAZ2705, 1500MAZ2706, 1500MAZ2708, 1500MAZ2709 and 1500MAZ2710.

28. Ward 28: 2 823 Registered Voters

The ward has a total of 2 823 registered voters. It comprises the following polling areas; 1500MAZ2801, 1500MAZ2802 1500MAZ2803 and 1500MAZ2804.

29. Ward 29: 3 471 Registered Voters

This ward has a total of 3 471 registered voters. It consists of the following polling areas; 1500MAZ2901, 1500MAZ2902, 1500MAZ2904, 1500MAZ2905, 1500MAZ2906, 1500MAZ2907 and 1500MAZ2908.

30. Ward 30: 3 468 Registered Voters

The ward has a total of 3 468 registered voters. It is made up of the following polling areas; 1500MAZ3001, 1500MAZ3002, 1500MAZ3003, 1500MAZ3004, 1500MAZ3005, 1500MAZ3006 and 1500MAZ3007.

31. Ward 31: 2 604 Registered Voters

This ward has a total of 2 604 registered voters. It comprises the following polling areas; 1500MAZ3102, 1500MAZ3103, 1500MAZ3104, 1500MAZ3105, 1500MAZ3106 and 1500MAZ3107.

32. Ward 32: 2 660 Registered Voters

The ward has a total of 2 660 registered voters. It is made up of the following polling areas; 1500MAZ3201, 1500MAZ3202, 1500MAZ3203, 1500MAZ3204, 1500MAZ3205 and 1500MAZ3206.

33. Ward 33: 3 240 Registered Voters

This ward has a total of 3 240 registered voters. It consists of the following polling areas; 1500MAZ3301, 1500MAZ3302, 1500MAZ3303, 1500MAZ3304 and 1500MAZ3305.

34. Ward 34: 3 007 Registered Voters

The ward has a total of 3 007 registered voters. It comprises the following polling areas; 1500MAZ3401, 1500MAZ3403, 1500MAZ3406, 1500MAZ3407 and 1500MAZ3408.

35. Ward 35: 2 938 Registered Voters

This ward has a total of 2 938 registered voters. It is made up of the following polling areas; 1500MAZ3501, 1500MAZ3502, 1500MAZ3503, 1500MAZ3504, 1500MAZ3405 and 1500MAZ3406.

Mbire Rural District Council

The Rural District Council has 17 wards. It had a total voter population of 32 824 as at 30 May 2022. This is 1 040 voters less than the 2007/8 total. There have been changes to the existing ward boundaries.

In order to determine the voter population thresholds permissible for the Rural District Council wards, the total number of registered voters in the Rural District Council was divided by 17 wards resulting in an average of 1 931 voters per ward. A twenty per cent variance from the ward average was then determined resulting in a maximum voter threshold of 2 318 and a minimum threshold of 1 544 voters per ward for the Rural District Council. Thus, any such ward delimited was expected to fall within the minimum and maximum thresholds.

The number of registered voters in each ward is given below:

WARD	NUMBER OF REGISTERED VOTERS
1.	1 617
2.	2 067
3.	1 776
4.	2 124
5.	2 237
6.	1 737
7.	2 286
8.	1 893
9.	1 898
10.	2 145
11.	1 824
12.	1 942
13.	2 116
14.	1 773
15.	2 065
16.	1 771
17.	1 559
TOTAL	32 824

We now comment briefly on each ward.

1. WARD 1: 1 617 Registered Voters

This ward has a total of 1 617 registered voters. It is made up of the following polling areas: 4600MBR0101, 4600MBR0102, 4600MBR0103, 4600MBR0104, and 4600MBR0105.

2. Ward 2: 2 067 Registered Voters

The ward has a total of 2 067 registered voters. It consists of the following polling areas: 4600MBR0204, 4600MBR0206, and 4600MBR0207.

3. Ward 3: 1 776 Registered Voters

This ward has a total of 1 776 registered voters. It comprises the following polling areas: 4600MBR0303, 4600MBR0304, and 4600MBR0305.

4. Ward 4: 2 124 Registered Voters

The ward has a total of 2 124 registered voters. It is made up of the following polling areas: 4600MBR0401, 4600MBR0402, and 4600MBR0405.

5. Ward 5: 2 237 Registered Voters

This ward has a total of 2 237 registered voters. It consists of the following polling areas: 4600MBR0501, 4600MBR0502, 4600MBR0503, and 4600MBR0504.

6. Ward 6: 1 737 Registered Voters

The ward has a total of 1 737 registered voters. It comprises the following polling areas: 4600MBR0601, 4600MBR0602, and 4600MBR0603.

7. Ward 7: 2 286 Registered Voters

This ward has a total of 2 286 registered voters. It is made up of the following polling areas: 4600MBR0702, 4600MBR0703, 4600MBR0704 and 4600MBR0705.

8. Ward 8: 1 893 Registered Voters

The ward has a total of 1 893 registered voters. It consists of the following polling areas: 4600MBR0801, 4600MBR0804, 4600MBR0805 and 4600MBR0806.

9. Ward 9: 1 898 Registered Voters

This ward has a total of 1 898 registered voters. It comprises the following polling areas: 4600MBR0901, 4600MBR0903, 4600MBR0904 and 4600MBR0905.

10. Ward 10: 2 145 Registered Voters

The ward has a total of 2 145 registered voters. It is made up of the following polling areas: 4600MBR1001, 4600MBR1003, and 4600MBR1004.

11. Ward 11: 1 824 Registered Voters

This ward has a total of 1 824 registered voters. It consists of the following polling areas: 4600MBR1101, 4600MBR1102, 4600MBR1103, 4600MBR1104 and 4600MBR1105.

12. Ward 12: 1 942 Registered Voters

The ward has a total of 1 942 registered voters. It comprises the following polling areas: 4600MBR1202, 4600MBR1204, and 4600MBR1205.

13. Ward 13: 2 116 Registered Voters

This ward has a total of 2 116 registered voters. It is made up of the following polling areas: 4600MBR1301, 4600MBR1302, and 4600MBR1303.

14. Ward 14: 1 773 Registered Voters

The ward has a total of 1 773 registered voters. It consists of the following polling areas: 4600MBR1401, 4600MBR1402, and 4600MBR1403.

15. Ward 15: 2 065 Registered Voters

This ward has a total of 2 065 registered voters. It comprises the following polling areas: 4600MBR1501, 4600MBR1502, 4600MBR1503 and 4600MBR1504.

16. Ward 16: 1 771 Registered Voters

This ward has a total of 1 771 registered voters. It is made up of the following polling areas: 4600MBR1601, 4600MBR1602, and 4600MBR1603.

17. Ward 17: 1 559 Registered Voters

This ward has a total of 1559 registered voters. It consists of the following polling areas: 4600MBR1701, and 4600MBR1702.

Muzarabani Rural District Council

The Rural District Council has 29 wards. It had a voter population of 50 812 as at 30 May 2022. This is 2 225 voters more than the 2007/8 total. There have been changes to the existing ward boundaries.

In order to determine the voter population thresholds permissible for the Rural District Council wards, the total number of registered voters in the Rural District Council was divided by 29 wards resulting in an average of 1 753 voters per ward. A twenty per cent variance from the ward average was then determined resulting in a maximum voter threshold of 2 104 and a minimum threshold of 1402 voters per ward for the Rural District Council. Thus, any such ward delimited was expected to fall within the minimum and maximum thresholds.

The number of registered voters in each ward is given below:

WARD	NUMBER OF REGISTERED
1.	1 463
2.	1 974
3.	1 770
4.	1 777
5.	1 962
6.	1 407
7.	1 438
8.	1 967
9.	1 631
10.	1 721
11.	1 747
12.	1 946
13.	1 623
14.	1 636
15.	2 014
16.	1 704
17.	1 818
18.	1 853
19.	1 927
20.	1 697
21.	1 414
22.	2 048
23.	1 818
24.	1 881
25.	1 582

WARD	NUMBER OF REGISTERED
26.	1 953
27.	2 099
28.	1 461
29.	1 481
TOTAL	50 812

We now comment briefly on each of the wards.

1. Ward 1: 1 463 Registered Voters

This ward has a total of 1 463 registered voters. It is made up of the following polling areas: 1100MUZ0101, 1100MUZ0102, 1100MUZ0103 and 1100MUZ0105.

2. Ward 2: 1 974 Registered Voters

The ward has a total of 1 974 registered voters. It consists of the following polling areas: 1100MUZ0201, 1100MUZ0202 and 1100MUZ0203.

3. Ward 3: 1 770 Registered Voters

This ward has a total of 1 770 registered voters. It comprises the following polling areas: 1100MUZ0304, 1100MUZ0305, 1100MUZ0306 and 1100MUZ0307.

4. Ward 4: 1 777 Registered Voters

The ward has a total of 1 777 registered voters. It is made up of the following polling areas: 1100MUZ0401, 1100MUZ0402 and 1100MUZ0403.

5. Ward 5: 1 962 Registered Voters

This ward has a total of 1 962 registered voters. It consists of the following polling areas: 1100MUZ0501, 1100MUZ0502, 1100MUZ0503, 1100MUZ0504 and 1100MUZ0505.

6. Ward 6: 1 407 Registered Voters

The ward has a total of 1 407 registered voters. It comprises the following polling areas: 1100MUZ0601, 1100MUZ0602, 1100MUZ0603, 1100MUZ0604 and 1100MUZ0605.

7. Ward 7: 1 438 Registered Voters

This ward has a total of 1 438 registered voters. It is made up of the following polling areas: 1100MUZ0704 and 1100MUZ0705.

8. Ward 8: 1 967 Registered Voters

The ward has a total of 1 967 registered voters. It consists of the following polling areas: 1100MUZ0801, 1100MUZ0804 and 1100MUZ0805.

9. Ward 9: 1 631 Registered Voters

This ward has a total of 1 631 registered voters. It comprises the following polling areas: 1100MUZ0901, 1100MUZ0902 and 1100MUZ0903.

10. Ward 10: 1 721 Registered Voters

The ward has a total of 1 721 registered voters. It is made up of the following polling areas: 1100MUZ1002, 1100MUZ1004 and 1100MUZ1005.

11. Ward 11: 1 747 Registered Voters

This ward has a total of 1 747 registered voters. It comprises the following polling area: 1100MUZ1101, 1100MUZ1102, 1100MUZ1103 and 1100MUZ1104.

12. Ward 12: 1 946 Registered Voters

The ward has a total of 1 946 registered voters. It is made up of the following polling areas: 1100MUZ1201, 1100MUZ1202, 1100MUZ1203 and 1100MUZ1204.

13. Ward 13: 1 623 Registered Voters

This ward has a total of 1 623 registered voters. It consists of the following polling areas: 1100MUZ1301, 1100MUZ1302, 1100MUZ1303, 1100MUZ1304 and 1100MUZ1305.

14. Ward 14: 1 636 Registered Voters

The ward has a total of 1 636 registered voters. It comprises the following polling areas: 1100MUZ1403 and 1100MUZ1404.

15. Ward 15: 2 014 Registered Voters

This ward has a total of 2 014 registered voters. It is made up of the following polling areas: 1100MUZ1501, 1100MUZ1502 and 1100MUZ1503.

16. Ward 16: 1 704 Registered Voters

This ward has a total of 1 704 registered voters. It consists of the following polling areas: 1100MUZ1602, 1100MUZ1603, 1100MUZ1604 and 1100MUZ1605.

17. Ward 17: 1 818 Registered Voters

The ward has a total of 1 818 registered voters. It comprises the following polling areas: 1100MUZ1701, 1100MUZ1702, 1100MUZ1705 and 1100MUZ1706.

18. Ward 18: 1 853 Registered Voters

This ward has a total of 1 853 registered voters. It is made up of the polling areas: 1100MUZ1801, 1100MUZ1802, 1100MUZ1803, 1100MUZ1804 and 1100MUZ1805.

19. Ward 19: 1 927 Registered Voters

The ward has a total of 1 927 registered voters. It consists of the following polling areas: 1100MUZ1901, 1100MUZ1902, 1100MUZ1903, 1100MUZ1904 and 1100MUZ1905.

20. Ward 20: 1 697 Registered Voters

This ward has a total of 1 697 registered voters. It comprises the following polling areas: 1100MUZ201, 1100MUZ2002 and 1100MUZ2003.

21. Ward 21: 1 414 Registered Voters

The ward has a total of 1 414 registered voters. It is made up of the following polling areas: 1100MUZ2102, 1100MUZ2103 and 1100MUZ2104.

22. Ward 22: 2 048 Registered Voters

This ward has a total of 2 048 registered voters. It consists of the following polling areas: 1100MUZ2201, 1100MUZ2202 and 1100MUZ2203.

23. Ward 23: 1 818 Registered Voters

The ward has a total of 1 818 registered voters. It comprises the following polling areas: 1100MUZ2301, 1100MUZ2302 and 1100MUZ2304.

24. Ward 24: 1 881 Registered Voters

This ward has a total of 1 881 registered voters. It is made up of the following polling areas: 1100MUZ2402, 1100MUZ2404 and 1100MUZ2405.

25. Ward 25: 1 582 Registered Voters

The ward has a total of 1 582 registered voters. It comprises the following polling areas: 1100MUZ2502 and 1100MUZ2503.

26. Ward 26: 1 953 Registered Voters

This ward has a total of 1 953 registered voters. It consists of the following polling areas: 1100MUZ2601, 1100MUZ2602 and 1100MUZ2603.

27. 27. Ward 27: 2 099 Registered Voters

The ward has a total of 2 099 registered voters. It is made up of the following polling areas: 1100MUZ2701, 1100MUZ2702, 1100MUZ2703 and 1100MUZ2704.

28. Ward 28: 1 461 Registered Voters

This ward has a total of 1 461 registered voters. It comprises the following polling areas: 1100MUZ2802, 1100MUZ2803 and 1100MUZ2805.

29. Ward 29: 1 481 Registered Voters

The ward has a total of 1 481 registered voters. It consists of the following polling areas: 1100MUZ2901, 1100MUZ2902 and 1100MUZ2903.

Mvurwi Town Council

The Town Council has 6 wards. These are new wards created following the proclamation of Mvurwi Town Council in 2010 (Proclamation 1 of 2010 published in Statutory Instrument 32 of 2010). It had a total voter population of 4 714 as at 30 May 2022.

In order to determine the voter population thresholds permissible for the Town Council wards, the total number of registered voters in the Town Council was divided by 6 wards resulting in an average of 786 voters per ward. A twenty per cent variance from the ward average was then determined resulting in a maximum voter threshold of 944 and a minimum threshold of 628 voters per ward for the Town Council. Thus, any such ward delimited was expected to fall within the minimum and maximum thresholds.

The number of registered voters in each ward is given below:

WARD	NUMBER OF REGISTERED VOTERS
1.	679
2.	783
3.	920
4.	723
5.	900
6.	709
TOTAL	4 714

NB. The published voter population for Mvurwi Town Council is **3 369**, yet the actual voter population for the Town Council is **4 714**. This follows the incorporation of **1 345** registered voters from wards **26** and **29** of Mazowe Rural District Council which had been erroneously omitted at time of publication.

We now comment briefly on each of the wards.

1. Ward 1: 679 Registered Voters

This ward has a total of 679 registered voters. It is made up of polling areas 1501MTC0101.

2. Ward 2: 783 Registered Voters

This ward has a total of 783 registered voters. It consists of polling area 1501MTC0201.

3. Ward 3: 920 Registered Voters

This ward has a total of 920 registered voters. It comprises the following polling areas; 1501MTC0301 and 1501MTC0302.

4. Ward 4: 722 Registered Voters

This ward has a total of 722 registered voters. It is made up of polling area 1501MTC0401.

5. Ward 5: 900 Registered Voters

This ward has a total of 900 registered voters. It consists of the following polling areas; 1501MTC0501 and 1501MTC0502.

6. Ward 6: 709 Registered Voters

This ward has a voter population of 709 registered voters. It comprises polling area 1501MTC0601.

Pfura Rural District Council

The Rural District Council has 40 wards. It had a total voter population of 101 619 as 30 May 2022. This is 949 voters less than the 2007/8 total. There have been changes to the existing ward boundaries.

In order to determine the voter population thresholds permissible for the Rural District Council wards, the total number of registered voters in the Rural District Council was divided by 40 wards resulting in an average of 2 541 voters per ward. A twenty per cent variance from the ward average was then determined resulting in a maximum voter threshold of 3 049 and a minimum threshold of 2 033 voters per ward for the Rural District Council. Thus, any such ward delimited was expected to fall within the minimum and maximum thresholds.

The number of registered voters in each ward is given below:

WARD	NUMBER OF REGISTERED VOTERS
1.	2 276
2.	2 943
3.	2 659
4.	2 734
5.	2 703
6.	2 133
7.	2 666
8.	2 184
9.	2 726
10.	2 115
11.	2 548
12.	2 102
13.	3 004
14.	2 686
15.	2 870
16.	2 837
17.	2 345
18.	2 953
19.	2 028
20.	2 915
21.	2 821
22.	2 598
23.	2 769
24.	2 484

WARD	NUMBER OF REGISTERED VOTERS
25.	2 088
26.	2 162
27.	2 641
28.	2 248
29.	2 810
30.	2 944
31.	2 710
32.	2 037
33.	2 033
34.	2 966
35.	2 606
36.	2 680
37.	2 059
38.	2 067
39.	2 733
40.	2 737
TOTAL	101 619

We now comment briefly on each of the wards.

1. Ward: 2 276 Registered Voters

This ward has a total of 2 276 registered voters. It is made up of the following polling areas: 4500PFU0102, 4500PFU0103, 4500PFU0104, 4500PFU0105 and 4500PFU0106.

2. Ward 2: 2 943 Registered Voters

The ward has a total of 2 943 registered voters. It consists of the following polling areas: 4500PFU0204, 4500PFU0205, 4500PFU0206 and 4500PFU0207.

3. Ward 3: 2 659 Registered Voters

This ward has a total of 2 659 registered voters. It comprises the following polling areas: 4500PFU0301, 4500PFU0302, 4500PFU0303 and 4500PFU0304.

4. Ward 4: 2 734 Registered Voters

The ward has a total of 2 734 registered voters. It is made up of the following polling areas: 4500PFU0401, 4500PFU0404, 4500PFU0405, 4500PFU0406 and 4500PFU0407.

5. Ward 5: 2 703 Registered Voters

This ward has a total of 2 703 registered voters. It consists of the following polling areas: 4500PFU0501, 4500PFU0502, 4500PFU0503, 4500PFU0504 and 4500PFU0505.

6. Ward 6: 2 133 Registered Voters

The ward has a total of 2 133 registered voters. It comprises the following polling areas: 4500PFU0604, 4500PFU0605, 4500PFU0606 and 4500PFU0607.

7. Ward 7: 2 666 Registered Voters

This ward has a total of 2 666 registered voters. It is made up of the following polling areas: 4500PFU0701, 4500PFU0702, 4500PFU0703 and 4500PFU0704.

8. Ward 8: 2184 Registered Voters

The ward has a total of 2 184 registered voters. It consists of the following polling areas: 4500PFU0801, 4500PFU0802, 4500PFU0803 and 4500PFU0806.

9. Ward 9: 2 726 Registered Voters

This ward has a total of 2 726 registered voters. It comprises the following polling areas: 4500PFU0901, 4500PFU0903, 4500PFU0904 and 4500PFU0905.

10. Ward 10: 2 115 Registered Voters

The ward has a total of 2 115 registered voters. It is made up of the following polling areas: 4500PFU1001, 4500PFU1005, 4500PFU1006 and 4500PFU1007.

11. Ward 11: 2 548 Registered Voters

This ward has a total of 2 548 registered voters. It consists of the following polling areas: 4500PFU1102, 4500PFU1104, 4500PFU1105 and 4500PFU1106.

12. Ward 12: 2 102 Registered Voters

This ward has a total of 2 102 registered voters. It comprises the following polling areas: 4500PFU1201, 4500PFU1203 and 4500PFU1204.

13. Ward 13: 3 004 Registered Voters

The ward has a total of 3 004 registered voters. It is made up of the following polling areas: 4500PFU1303, 4500PFU1304, 4500PFU1305, 4500PFU1306 and 4500PFU1307.

14. Ward 14: 2 686 Registered Voters

This ward has a total of 2 686 registered voters. It consists of the following polling areas: 4500PFU1401, 4500PFU1403, 4500PFU1404 and 4500PFU1405.

15. Ward 15: 2 870 Registered Voters

The ward has a total of 2 870 registered voters. It comprises the following polling areas: 4500PFU1501, 4500PFU1502, 4500PFU1503, 4500PFU1504 and 4500PFU1505.

16. Ward 16: 2 837 Registered Voters

This ward has a total of 2 837 registered voters. It is made up of the following polling areas: 4500PFU1601, 4500PFU1602, 4500PFU1603 and 4500PFU1604.

17. Ward 17: 2 345 Registered Voters

The ward has a total of 2 345 registered voters. It consists of the following polling areas: 4500PFU1701, 4500PFU1703, 4500PFU1704 and 4500PFU1705.

18. Ward 18: 2 953 Registered Voters

This ward has a total of 2 953 registered voters. It comprises the following polling areas: 4500PFU1801, 4500PFU1803, 4500PFU1804, 4500PFU1805, 4500PFU1806 and 4500PFU1807.

19. Ward 19: 2 028 Registered Voters

The ward has a total of 2 028 registered voters. It is made up of the following polling areas: 4500PFU1904, 4500PFU1905, 4500PFU1906, 4500PFU1907 and 4500PFU1911.

20. Ward 20: 2 915 Registered Voters

This ward has a total of 2 915 registered voters. It consists of the following polling areas: 4500PFU2001, 4500PFU2002, 4500PFU2003, 4500PFU2006, 4500PFU2007, 4500PFU2008 and 4500PFU2009.

21. Ward 21: 2 821 Registered Voters

The ward has a total of 2 821 registered voters. It comprises the following polling areas: 4500PFU2103, 4500PFU2104, 4500PFU2105 and 4500PFU2106.

22. Ward 22: 2 598 Registered Voters

This ward has a total of 2 598 registered voters. It is made up of the following polling areas: 4500PFU2201, 4500PFU2202, 4500PFU2203 and 4500PFU2204.

23. Ward 23: 2 769 Registered Voters

The ward has a total of 2 769 registered voters. It consists of the following polling areas; 4500PFU2301, 4500PFU2302, 4500PFU2304 and 4500PFU2305.

24. Ward 24: 2 484 Registered Voters

This ward has a total of 2 484 registered voters. It comprises the following polling areas: 4500PFU2402, 4500PFU2404, 4500PFU2405 and 4500PFU2407.

25. Ward 25: 2 088 Registered Voters

The ward has a total of 2 088 registered voters. It is made up of the following polling areas: 4500PFU2501, 4500PFU2502, 4500PFU2503 and 4500PFU2504.

26. Ward 26: 2 162 Registered Voters

This ward has a total of 2 162 registered voters. It consists of the following polling areas: 4500PFU2602, 4500PFU2605 and 4500PFU2606.

27. Ward 27: 2 641 Registered Voters

The ward has a total of 2 641 registered voters. It comprises the following polling areas: 4500PFU2706, 4500PFU2707, 4500PFU2708 and 4500PFU2709.

28. Ward 28: 2 248 Registered Voters

This ward has a total of 2 248 registered voters. It is made up of the following polling areas: 4500PFU2803, 4500PFU2804, 4500PFU2805 and 4500PFU2806.

29. Ward 29: 2 810 Registered Voters

The ward has a total of 2 810 registered voters. It consists of the following polling areas: 4500PFU2901, 4500PFU2902, 4500PFU2903, 4500PFU2904, 4500PFU2905, 4500PFU2906, 4500PFU2907, 4500PFU2908, 4500PFU2909, 4500PFU2910 and 4500PFU2911.

30. Ward 30: 2 944 Registered Voters

This ward has a total of 2 944 registered voters. It comprises the following polling areas; 4500PFU3003, 4500PFU3004, 4500PFU3005, 4500PFU3006, 4500PFU3007, 4500PFU3008 and 4500PFU3009.

31. Ward 31: 2710 Registered Voters

The ward has a total of 2 710 registered voters. It is made up of the following polling areas; 4500PFU3101, 4500PFU3103, 4500PFU3104 and 4500PFU3105.

32. Ward 32: 2 037 Registered Voters

This ward has a total of 2 037 registered voters. It consists of the following polling areas; 4500PFU3203, 4500PFU3204 and 4500PFU3205.

33. Ward 33: 2 033 Registered Voters

The ward has a total of 2 033 registered voters. It comprises the following polling areas; 4500PFU3302, 4500PFU3303, 4500PFU3304 and 4500PFU3305.

34. Ward 34: 2 966 Registered Voters

This ward has a total of 2 966 registered voters. It is made up of the following polling areas; 4500PFU3401, 4500PFU02, 4500PFU3403, 4500PFU3404 and 4500PFU3405.

35. Ward 35: 2 606 Registered Voters

The ward has a total of 2 606 registered voters. It consists of the following polling areas; 4500PFU3501, 4500PFU3502, 4500PFU3503, 4500PFU3504 and 4500PFU3505.

36. Ward 36: 2 680 Registered Voters

This ward has a total of 2 680 registered voters. It comprises the following polling areas; 4500PFU3606, 4500PFU3607, 4500PFU3608, 4500PFU3609 and 4500PFU3610.

37. Ward 37: 2 059 Registered Voters

The ward has a total of 2 059 registered voters. It is made up of the following polling areas; 4500PFU3701, 4500PFU3702, 4500PFU3703 and 4500PFU3704.

38. Ward 38: 2 067 Registered Voters

This ward has a total of 2 067 registered voters. It consists of the following polling areas; 4500PFU3801, 4500PFU3802, 4500PFU3803 and 4500PFU3804.

39. Ward 39: 2 733 Registered Voters

The ward has a total of 2 733 registered voters. It comprises the following polling areas; 4500PFU3901, 4500PFU3903, 4500PFU3904 and 4500PFU3905.

40. Ward 40: 2 737 Registered Voters

This ward has a total of 2 737 registered voters. It is made up of the following polling areas; 4500PFU4003, 4500PFU4004, 4500PFU4005, 4500PFU4006 and 4500PFU4007.

Rushinga Rural District Council

The Rural District Council has 25 wards. It had a total voter population of 37 529 as at 30 May 2022. This is 1 268 voters less than the 2007/8 total. There have been changes to the existing ward boundaries.

In order to determine the voter population thresholds permissible for the Rural District Council wards, the total number of registered voters in the Rural District Council was divided by 25 wards resulting in an average of 1 502 voters per ward. A twenty per cent variance from the ward average was then determined resulting in a maximum voter threshold of 1 803 and a minimum threshold of 1 201 voters per ward for the Rural District Council. Thus, any such ward delimited was expected to fall within the minimum and maximum thresholds.

The number of registered voters in each ward is given below:

WARD	NUMBER OF REGISTERED VOTERS
1.	1 720
2.	1 338
3.	1 483
4.	1 453
5.	1 271
6.	1 302
7.	1 426
8.	1 260
9.	1 722
10.	1 692
11.	1 272
12.	1 545
13.	1 801
14.	1 696
15.	1 782
16.	1 657
17.	1 534
18.	1 588
19.	1 412
20.	1 368
21.	1 225
22.	1 413
23.	1 715
24.	1 477
25.	1 377
TOTAL	37 529

We now comment briefly on each of the wards.

1. Ward 1: 1 720 Registered Voters

This ward has a total of 1 720 registered voters. It is made up of the following polling areas; 6100RUS0101, 6100RUS0102, 6100RUS0103, 6100RUS0104 and 6100RUS0105.

2. Ward 2: 1 338 Registered Voters

The ward has a total of 1 338 registered voters. It consists of the following polling areas: 6100RUS0204, 6100RUS0205, 6100RUS0206 and 6100RUS0207.

3. Ward 3: 1 483 Registered Voters

This ward has a total of 1 483 registered voters. It comprises the following polling areas: 6100RUS0301, 6100RUS0302, 6100RUS0303 and 6100RUS0304.

4. Ward 4: 1 453 Registered Voters

The ward has a total of 1 453 registered voters. It is made up of the following polling areas: 6100RUS0401, 6100RUS0402 and 6100RUS0403.

5. Ward 5: 1 271 Registered Voters

This ward has a total of 1 271 registered voters. It consists of the following polling areas: 6100RUS0501, 6100RUS0502, 6100RUS0503 and 6100RUS0504.

6. Ward 6: 1 302 Registered Voters

The ward has a total of 1 302 registered voters. It comprises the following polling areas: 6100RUS0601, 6100RUS0602, 6100RUS0603, 6100RUS0604 and 6100RUS0605.

7. Ward 7: 1 426 Registered Voters

This ward has a total of 1 426 registered voters. It is made up of the following polling areas: 6100RUS0702, 6100RUS0706 and 6100RUS0707.

8. Ward 8: 1 260 Registered Voters

The ward has a total of 1 260 registered voters. It consists of the following polling areas: 6100RUS0803, 6100RUS0804 and 6100RUS0805.

9. Ward 9: 1 722 Registered Voters

This ward has a total of 1 722 registered voters. It comprises the following polling areas: 6100RUS0901, 6100RUS0903, 6100RUS0904 6100RUS0905 and 6100RUS0906.

10. Ward 10: 1 692 Registered Voters

The ward has a total of 1 692 registered voters. It is made up of the following polling areas: 6100RUS1004, 6100RUS1007 and 6100RUS1008.

11. Ward 11: 1 272 Registered Voters

This ward has a total of 1 272 registered voters. It consists of the following polling areas: 6100RUS1101, 6100RUS1102 and 6100RUS1103.

12. Ward 12: 1 545 Registered Voters

The ward has a total of 1 545 registered voters. It comprises of the following polling areas; 6100RUS1201, 6100RUS1202 and 6100RUS1205.

13. Ward 13: 1 801 Registered Voters

This ward has a total of 1 801 registered voters. It is made up of the following polling areas: 6100RUS1301, 6100RUS1302, 6100RUS1303, 6100RUS1304 and 6100RUS1305.

14. 14. Ward 14: 1 696 Registered Voters

The ward has a total of 1 696 registered voters. It consists of the following polling areas: 6100RUS1401, 6100RUS1402, 6100RUS1403 and 6100RUS1404.

15. Ward 15: 1 782 Registered Voters

This ward has a total of 1 782 registered voters. It comprises the following polling areas: 6100RUS1501, 6100RUS1502, 6100RUS1503, 6100RUS1504 and 6100RUS1505.

16. Ward 16: 1 657 Registered Voters

The ward has a total of 1 657 registered voters. It is made up of the following polling areas: 6100RUS1602, 6100RUS1603, 6100RUS1604 and 6100RUS1605.

17. Ward 17: 1 534 Registered Voters

This ward has a total of 1 534 registered voters. It consists of the following polling areas: 6100RUS1702, 6100RUS1703, 6100RUS1704, 6100RUS1705 and 6100RUS1706.

18. Ward 18: 1 588 Registered Voters

This ward has a total of 1 588 registered voters. It comprises the following polling areas: 6100RUS1801, 6100RUS1802, 6100RUS1803 and 6100RUS1804.

19. Ward 19: 1 412 Registered Voters

This ward has a total of 1 412 registered voters. It is made up of the following polling areas: 6100RUS1901, 6100RUS1902, 6100RUS1903 and 6100RUS1904.

20. Ward 20: 1 368 Registered Voters

This ward has a total of 1 368 registered voters. It consists of the following polling areas: 6100RUS2001, 6100RUS2002, 6100RUS2003 and 6100RUS2004.

21. Ward 21: 1 225 Registered Voters

This ward has a total of 1 225 registered voters. It comprises the following polling areas: 6100RUS2101, 6100RUS2103 and 6100RUS2104.

22. Ward 22: 1 413 Registered Voters

This ward has a total of 1 413 registered voters. It is made up of the following polling areas: 6100RUS2202, 6100RUS2204, 6100RUS2205, 6100RUS2206 and 6100RUS2207.

23. Ward 23: 1 715 Registered Voters

This ward has a total of 1 715 registered voters. It consists of the following polling areas: 6100RUS2304, 6100RUS2305, 6100RUS2306, 6100RUS2307 and 6100RUS2308.

24. Ward 24: 1 477 Registered Voters

This ward has a total of 1 477 registered voters. It comprises the following polling areas: 6100RUS2401 and 6100RUS2402.

25. Ward 25: 1 377 Registered Voters

This ward has a total of 1 377 registered voters. It is made up of the following polling areas: 6100RUS2501, 6100RUS2502, 6100RUS2503 and 6100RUS2504.

National Assembly Constituencies

The total number of registered voters in the province was 536 463 as at 30 May 2022. The province has 18 constituencies and retained the same number of constituencies as allocated to it in 2007/8.

The total number of registered voters in each constituency is indicated below:

SERIAL	CONSTITUENCY	NUMBER OF REGISTERED VOTERS
1.	Bindura North	32 342
2.	Bindura South	33 138
3.	Guruve North	29 009
4.	Guruve South	30 811
5.	Mazowe Central	33 052
6	Mazowe North	27 846
7.	Mazowe South	24 452
8.	Mazowe West	31 506
9.	Mbire	32 824
10	Mt Darwin East	29 163
11..	Mt Darwin North	25 609
12.	Mt Darwin South	29 624
13.	Mt Darwin West	29 025
14.	Muzarabani North	25 154
15..	Muzarabani South	25 658
16.	Rushinga	32 820
17.	Shamva North	31 361
18.	Shamva South	33 069
TOTAL		536 463

We now comment briefly on each of the constituencies.

1. BINDURA NORTH: 32 342 Registered Voters

The Constituency has a total of 32 342 registered voters. It is made up wards 4, 5 and 20 of Bindura Rural District Council and wards 1, 2, 3, 4, 5, 6, 7, 8, 9, 10, 11 and 12 of Bindura Municipality.

Local Authority	Ward	Number of Registered Voters
Bindura RDC	4	3 396
Bindura RDC	5	2 640
Bindura RDC	20	2 766
Bindura Municipality	1	2 260
Bindura Municipality	2	1 963
Bindura Municipality	3	2 045
Bindura Municipality	4	1 559

Local Authority	Ward	Number of Registered Voters
Bindura Municipality	5	1 917
Bindura Municipality	6	2 324
Bindura Municipality	7	1 768
Bindura Municipality	8	2 129
Bindura Municipality	9	2 036
Bindura Municipality	10	1 651
Bindura Municipality	11	1 758
Bindura Municipality	12	2 130
TOTAL		32 342

2. BINDURA SOUTH: 33 138 Registered Voters

The Constituency has a total of 33 138 registered voters. It comprises of wards 6, 9, 10, 11, 12, 13, 14, 15, 16, 17, 18 and 21 of Bindura Rural District Council.

Local Authority	Ward	Number of Registered Voters
Bindura RDC	6	2 867
Bindura RDC	9	2 568
Bindura RDC	10	3 242
Bindura RDC	11	3 099
Bindura RDC	12	3 368
Bindura RDC	13	2 439
Bindura RDC	14	2 663
Bindura RDC	15	2 444
Bindura RDC	16	2 541
Bindura RDC	17	2 328
Bindura RDC	18	2 680
Bindura RDC	21	2 899
TOTAL		33 138

3. GURUVE NORTH: 29 009 Registered Voters

The Constituency has 29 009 registered voters. It comprises wards 2, 4, 5, 6, 16, 17, 18, 19, 20, 21 and 24 of Guruve Rural District Council.

Local Authority	Ward	Number of Registered Voters
Guruve RDC	2	2 885
Guruve RDC	4	2 082
Guruve RDC	5	2 345
Guruve RDC	6	2 775
Guruve RDC	16	1 993
Guruve RDC	17	2 472
Guruve RDC	18	2 377

Local Authority	Ward	Number of Registered Voters
Guruve RDC	19	2 986
Guruve RDC	20	2 378
Guruve RDC	21	2 169
Guruve RDC	23	2 547
Guruve RDC	24	2 000
TOTAL		29 009

4. GURUVE SOUTH: 30 811 Registered Voters

This Constituency has a total of 30 811 registered voters. It consists of wards 1, 3, 7, 8, 9, 10, 11, 12, 13, 14, 15, and 22 of Guruve Rural District Council.

Local Authority	Ward	Number of Registered Voters
Guruve RDC	1	2 682
Guruve RDC	3	2 617
Guruve RDC	7	2 349
Guruve RDC	8	2 739
Guruve RDC	9	2 022
Guruve RDC	10	2 064
Guruve RDC	11	2 624
Guruve RDC	12	2 635
Guruve RDC	13	2 677
Guruve RDC	14	2 566
Guruve RDC	15	2 934
Guruve RDC	22	2 902
TOTAL		30 811

5. MAZOWE CENTRAL: 33 052 Registered Voters

The Constituency has 33 052 registered voters. It is made up of wards 1, 3 and 19 of Bindura Rural District Council and wards 5, 7, 8, 9, 10, 11, 12 and 13 of Mazowe Rural District Council.

Local Authority	Ward	Number of Registered Voters
Mazowe RDC	5	2 511
Mazowe RDC	7	2 601
Mazowe RDC	8	3 307
Mazowe RDC	9	2 616
Mazowe RDC	10	3 084
Mazowe RDC	11	3 276
Mazowe RDC	12	3 520
Mazowe RDC	13	3 026
Bindura RDC	1	3 248
Bindura RDC	3	2 895

Local Authority	Ward	Number of Registered Voters
Bindura RDC	19	2 968
TOTAL		33 052

6. MAZOWE NORTH: 27 846 Registered Voters

The Constituency has a total of 27 846 registered voters. It comprises wards 1, 2, 3, 4, 6, 26, 27 and 29 of Mazowe Rural District Council and wards 1, 2, 3, 4, 5, and 6 of Mvurwi Town Council.

Local Authority	Ward	Number of Registered Voters
Mazowe RDC	1	2 846
Mazowe RDC	2	2 464
Mazowe RDC	3	2 522
Mazowe RDC	4	2 901
Mazowe RDC	6	2 487
Mazowe RDC	26	3 133
Mazowe RDC	27	3 308
Mazowe RDC	29	3 471
Mvurwi Town Council	1	679
Mvurwi Town Council	2	783
Mvurwi Town Council	3	920
Mvurwi Town Council	4	723
Mvurwi Town Council	5	900
Mvurwi Town Council	6	709
TOTAL		27 846

7. MAZOWE SOUTH: 24 452 Registered Voters

The Constituency has a total of 24 452 registered voters. It consists of wards 14, 16, 17, 18, 19, 20, 28 and 33 of Mazowe Rural District Council.

Local Authority	Ward	Number of Registered Voters
Mazowe RDC	14	2 947
Mazowe RDC	16	3 377
Mazowe RDC	17	3 271
Mazowe RDC	18	2 499
Mazowe RDC	19	3 533
Mazowe RDC	20	2 762
Mazowe RDC	28	2 823
Mazowe RDC	33	3 240
TOTAL		24 452

8. MAZOWE WEST: 31 506 Registered Voters

The Constituency has 31 506 registered voters. It comprises wards 15, 21, 22, 23, 24, 25, 30, 31, 32, 34 and 35 of Mazowe Rural District Council.

Local Authority	Ward	Number of Registered Voters
Mazowe RDC	15	3 103
Mazowe RDC	21	2 500
Mazowe RDC	22	2 548
Mazowe RDC	23	2 646
Mazowe RDC	24	2 966
Mazowe RDC	25	3 066
Mazowe RDC	30	3 468
Mazowe RDC	31	2 604
Mazowe RDC	32	2 660
Mazowe RDC	34	3 007
Mazowe RDC	35	2 938
TOTAL		31 506

9. MBIRE: 32 824 Registered Voters

The Constituency has 32 824 registered voters. It is made up of wards 1, 2, 3, 4, 5, 6, 7, 8, 9, 10, 11, 12, 13, 14, 15, 16 and 17 of Mbire Rural District Council.

Local Authority	Ward	Number of Registered Voters
Mbire RDC	1	1 617
Mbire RDC	2	2 067
Mbire RDC	3	1 776
Mbire RDC	4	2 124
Mbire RDC	5	2 237
Mbire RDC	6	1 737
Mbire RDC	7	2 286
Mbire RDC	8	1 893
Mbire RDC	9	1 898
Mbire RDC	10	2 145
Mbire RDC	11	1 824
Mbire RDC	12	1 942
Mbire RDC	13	2 116
Mbire RDC	14	1 773
Mbire RDC	15	2 059
Mbire RDC	16	1 771
Mbire RDC	17	1 559
TOTAL		32 824

10. MT DARWIN EAST: 29 163 Registered Voters

The Constituency has 29 163 registered voters. It consists of wards 9, 11 and 23 of Rushinga Rural District Council and wards 8, 9, 10, 12, 13, 14, 15, 27, 37 and 38 of Pfura Rural District Council.

Local Authority	Ward	Number of Registered Voters
Rushinga RDC	9	2 726
Rushinga RDC	11	1 272
Rushinga RDC	23	1 715
Pfura RDC	8	2 184
Pfura RDC	9	1 722
Pfura RDC	10	2 115
Pfura RDC	12	2 102
Pfura RDC	13	3 004
Pfura RDC	14	2 686
Pfura RDC	15	2 870
Pfura RDC	27	2 641
Pfura RDC	37	2 059
Pfura RDC	38	2 067
TOTAL		29 163

11. MT DARWIN NORTH: 25 609 Registered Voters

The Constituency has 25 609 registered voters. It is comprises wards 1, 2, 3, 4, 5, 11, 31, 32, 33 and 34 of Pfura Rural District Council.

Local Authority	Ward	Number of Registered Voters
Pfura RDC	1	2 276
Pfura RDC	2	2 943
Pfura RDC	3	2 659
Pfura RDC	4	2 734
Pfura RDC	5	2 703
Pfura RDC	11	2 548
Pfura RDC	31	2 710
Pfura RDC	32	2 037
Pfura RDC	33	2 033
Pfura RDC	34	2 966
TOTAL		25 609

12. MT DARWIN SOUTH: 29 624 Registered Voters

The Constituency has 29 624 registered voters. It is made up of wards 21, 23, 24, 25, 26, 28, 29, 36, 39 and 40 of Pfura Rural District Council and wards 2 and 3 of Chaminuka Rural District Council.

Local Authority	Ward	Number of Registered Voters
Pfura RDC	21	2 821
Pfura RDC	23	2 769
Pfura RDC	24	2 484
Pfura RDC	25	2 088
Pfura RDC	26	2 162
Pfura RDC	28	2 248
Pfura RDC	29	2 810
Pfura RDC	36	2 680
Pfura RDC	39	2 733
Pfura RDC	40	2 737
Chaminuka RDC	2	1 991
Chaminuka RDC	3	2 101
TOTAL		25 532

13. MT DARWIN WEST: 29 025 Registered Voters

This Constituency has 29 025 registered voters. It comprises wards 6, 7, 16, 17, 18, 19, 20, 22, 30 and 35 of Pfura Rural District Council and ward 2 of Bindura Rural District Council.

Local Authority	Ward	Number of Registered Voters
Bindura RDC	2	3 000
Pfura RDC	6	2 133
Pfura RDC	7	2 666
Pfura RDC	16	2 837
Pfura RDC	17	2 345
Pfura RDC	18	2 953
Pfura RDC	19	2 028
Pfura RDC	20	2 915
Pfura RDC	22	2 598
Pfura RDC	30	2 944
Pfura RDC	35	2 606
TOTAL		26 025

14. MUZARABANI NORTH: 25 154 Registered Voters

The Constituency has 25 154 registered voters. It consists of wards 1, 2, 3, 4, 5, 6, 7, 8, 17, 18, 19, 23, 24 and 27 of Muzarabani Rural District Council.

Local Authority	Ward	Number of Registered Voters
Muzarabani RDC	1	1 463
Muzarabani RDC	2	1 974
Muzarabani RDC	3	1 770
Muzarabani RDC	4	1 777
Muzarabani RDC	5	1 962
Muzarabani RDC	6	1 407
Muzarabani RDC	7	1 438
Muzarabani RDC	8	1 967
Muzarabani RDC	17	1 818
Muzarabani RDC	18	1 853
Muzarabani RDC	19	1 927
Muzarabani RDC	23	1 818
Muzarabani RDC	24	1 881
Muzarabani RDC	27	2099
TOTAL		25 154

15. MUZARABANI SOUTH: 25 658 Registered Voters

The Constituency has 25 658 registered voters. It is made up of wards 9, 10, 11, 12, 13, 14, 15, 16, 20, 21, 22, 25, 26, 28 and 29 of Muzarabani Rural District.

Local Authority	Ward	Number of Registered Voters
Muzarabani RDC	9	1 631
Muzarabani RDC	10	1 721
Muzarabani RDC	11	1 747
Muzarabani RDC	12	1 946
Muzarabani RDC	13	1 623
Muzarabani RDC	14	1 636
Muzarabani RDC	15	2 014
Muzarabani RDC	16	1 704
Muzarabani RDC	20	1 697
Muzarabani RDC	21	1 414
Muzarabani RDC	22	2 048
Muzarabani RDC	25	1 582
Muzarabani RDC	26	1953
Muzarabani RDC	28	1 461
Muzarabani RDC	29	1 481
TOTAL		25 658

16. RUSHINGA: 32 820 Registered Voters

The Constituency has 32 820 registered voters. It consists of wards 1, 2, 3, 4, 5, 6, 7, 8, 10, 12, 13, 14, 15, 16, 17, 18, 19, 20, 21, 22, 24 and 25 of Rushinga Rural District Council.

Local Authority	Ward	Number of Registered Voters
Rushinga RDC	1	1 720
Rushinga RDC	2	1 338
Rushinga RDC	3	1 483
Rushinga RDC	4	1 453
Rushinga RDC	5	1 271
Rushinga RDC	6	1 302
Rushinga RDC	7	1 426
Rushinga RDC	8	1 260
Rushinga RDC	10	1 692
Rushinga RDC	12	1 545
Rushinga RDC	13	1 801
Rushinga RDC	14	1 696
Rushinga RDC	15	1 782
Rushinga RDC	16	1 657
Rushinga RDC	17	1 534
Rushinga RDC	18	1 588
Rushinga RDC	19	1 412
Rushinga RDC	20	1 368
Rushinga RDC	21	1 225
Rushinga RDC	22	1 413
Rushinga RDC	24	1 477
Rushinga RDC	25	1 377
TOTAL		32 820

17. SHAMVA NORTH: 31 361 Registered Voters

The Constituency has 31 361 registered voters. It is made up of wards 1, 4, 5, 6, 7, 8, 9, 10, 11, 14, 15, 16, 25, 26 and 27 of Chaminuka Rural District Council.

Local Authority	Ward	Number of Registered Voters
Chaminuka RDC	1	1 990
Chaminuka RDC	4	1 975
Chaminuka RDC	5	1 824
Chaminuka RDC	6	1 987
Chaminuka RDC	7	2 143
Chaminuka RDC	8	1 955

Local Authority	Ward	Number of Registered Voters
Chaminuka RDC	9	1 758
Chaminuka RDC	10	1 971
Chaminuka RDC	11	2 424
Chaminuka RDC	14	2 461
Chaminuka RDC	15	2 232
Chaminuka RDC	16	2 600
Chaminuka RDC	25	1 943
Chaminuka RDC	26	1 810
Chaminuka RDC	27	2 288
TOTAL		31 361

18. SHAMVA SOUTH: 33 069 Registered Voters

The Constituency has 33 069 registered voters. It consists of wards 12, 13, 17, 18, 19, 20, 21, 22, 23, 24, 28 and 29 of Chaminuka Rural District Council and wards 7 and 8 of Bindura Rural District Council.

Local Authority	Ward	Number of Registered Voters
Chaminuka RDC	12	2 114
Chaminuka RDC	13	2 587
Chaminuka RDC	17	2 327
Chaminuka RDC	18	2 158
Chaminuka RDC	19	2 595
Chaminuka RDC	20	2 499
Chaminuka RDC	21	2 537
Chaminuka RDC	22	2 082
Chaminuka RDC	23	1 842
Chaminuka RDC	24	2 128
Chaminuka RDC	28	2 095
Chaminuka RDC	29	2 579
Bindura RDC	7	3 111
Bindura RDC	8	2 415
TOTAL		33 069

Detailed descriptions of these boundaries are set out in **Annexure B, Chapter 4**, while the maps are shown in **Annexure C**.

CHAPTER 5

MASHONALAND EAST PROVINCE

The total number of registered voters in the Province as at 30 May 2022 was 641 668. This is 17 038 voters more than the 2007/8 total. The Province has 9 districts and 23 National Assembly constituencies. The wards and the number of registered voters in each of them are listed below:

Chikomba Rural District Council

The Rural District Council has 30 wards. It had a voter population of 55 035. This is 17 963 voters less than the 2007/8 total. There have been changes in the existing ward boundaries.

In order to determine the voter population thresholds permissible for the Rural District Council wards, the total number of registered voters in the Rural District Council was divided by 30 wards resulting in an average of 1 834 voters per ward. A twenty per cent variance from the ward average was then determined resulting in a maximum voter threshold of 2 202 and a minimum threshold of 1 468 voters per ward for the Rural District Council. Thus, any such ward delimited was expected to fall within the minimum and maximum thresholds.

The number of registered voters in each of the wards is given below:

WARD	NUMBER OF REGISTERED VOTERS
1	1 630
2	1 768
3	1 470
4	1 655
5	1 739
6	1 824
7	2 198
8	2 198
9	1 672
10	1 615
11	2 200
12	2 118
13	1 627
14	1 469
15	1 944
16	2 157
17	1 797

WARD	NUMBER OF REGISTERED VOTERS
18	1 993
19	1 468
20	2 058
21	1 525
22	1 719
23	1 468
24	2 199
25	2 042
26	1 929
27	2 196
28	1 766
29	2 122
30	1 470
Total	55 035

We now comment briefly on each of the wards.

1. Ward 1: 1 630 Registered Voters

This ward has a total of 1 630 registered voters. It is made up of the following polling areas: 1800CHIK001, 1800CHIK0102, 1800CHIK0103 and 1800CHIK0104.

2. Ward 2: 1 768 Registered Voters

This ward has a total of 1 768 registered voters. It consists of the following polling areas: 1800CHIK0201, 1800CHIK0202, 1800CHIK0203, 1800CHIK0204, 1800CHIK0205, 1800CHIK0206, 1800CHIK0207 and 1800CHIK0208.

3. Ward 3: 1 470 Registered Voters

This ward has a total of 1 470 registered voters. It comprises the following polling areas: 1800CHIK0301, 1800CHIK0302, 1800CHIK0303, 1800CHIK0304, 1800CHIK0305 and 1800CHIK0306.

4. Ward 4: 1 655 Registered Voters

This ward has a total of 1 655 registered voters. It is made up of the following polling areas: 1800CHIK0401, 1800CHIK0402, 1800CHIK0403 and 1800CHIK0404.

5. Ward 5: 1 739 Registered Voters

This ward has a total of 1 739 registered voters. It comprises the following polling areas: 1800CHIK0501, 1800CHIK0502, 1800CHIK0503 and 1800CHIK0504.

6. Ward 6: 1 824 Registered Voters

This ward has a total of 1 824 registered voters. It consists of the following polling areas: 1800CHIK0601, 1800CHIK0602, 1800CHIK0603 and 1800CHIK0604.

7. Ward 7: 2 198 Registered Voters

This ward has a total of 2 198 registered voters. It is made up of the following polling areas: 1800CHIK0702, 1800CHIK0704, 1800CHIK0706 and 1800CHIK0707.

8. Ward 8: 2 197 Registered Voters

This ward has a total of 2 197 registered voters. It comprises the following polling areas: 1800CHIK0801, 1800CHIK0802, 1800CHIK0806, 1800CHIK0808 and 1800CHIK0809.

9. Ward 9: 1 672 Registered Voters

This ward has a total of 1 672 registered voters. It consists of the following polling area: 1800CHIK0901, 1800CHIK0902 and 1800CHIK0903.

10. Ward 10: 1 615 Registered Voters

This ward has a total of 1 615 registered voters. It is made up of the following polling area: 1800CHIK1002, 1800CHIK1003 and 1800CHIK1003.

11. Ward 11: 2 200 Registered Voters

This ward has a total of 2200 registered voters. It consists of the following polling areas: 1800CHIK1101, 1800CHIK1102 and 1800CHIK1103.

12. Ward 12: 2 118 Registered Voters

This ward has a total of 2118 registered voters. It comprises the following polling areas: 1800CHIK1201, 1800CHIK1202 and 1800CHIK1203.

13. Ward 13: 1 627 Registered Voters

This ward has a total of 1 627 registered voters. It is made up of the following polling areas: 1800CHIK1301, 1800CHIK1302, 1800CHIK1303, 1800CHIK1304 and 1800CHIK1305.

14. Ward 14: 1 469 Registered Voters

This ward has a total of 1 469 registered voters. It consists of the following polling areas: 1800CHIK1401, 1800CHIK1402, 1800CHIK1403, 1800CHIK1404 and 1800CHIK1405.

15. Ward 15: 1 944 Registered Voters

This ward has a total of 1 944 registered voters. It comprises the following polling areas: 1800CHIK1501, 1800CHIK1502, 1800CHIK1503 and 1800CHIK1505.

16. Ward 16: 2 157 Registered Voters

This ward has a total of 2 157 registered voters. It is made up of the following polling areas: 1800CHIK1601, 1800CHIK1602, 1800CHIK1603, 1800CHIK1604 and 1800CHIK1605.

17. Ward 17: 1 797 Registered Voters

This ward has a total of 1 797 registered voters. It comprises the following polling areas: 1800CHIK1702, 1800CHIK1703 and 1800CHIK1704.

18. Ward 18: 1 993 Registered Voters

This ward has a total of 1 993 registered voters. It is made up of the following polling areas: 1800CHIK1801, 1800CHIK1802, 1800CHIK1804 and 1800CHIK1805.

19. Ward 19: 1 468 Registered Voters

This ward has a total of 1 468 registered voters. It consists of the following polling areas: 1800CHIK1902, 1800CHIK1903, 1800CHIK1904 and 1800CHIK1905.

20. Ward 20: 2 058 Registered Voters

This ward has a total of 2 058 registered voters. It comprises the following polling areas: 1800CHIK2001, 1800CHIK2002, 1800CHIK2003 and 1800CHIK2004.

21. Ward 21: 1 525 Registered Voters

This ward has a total of 1 525 registered voters. It is made up of the following polling areas: 1800CHIK2101, 1800CHIK2102, 1800CHIK2103 and 1800CHIK2104.

22. Ward 22: 1 719 Registered Voters

This ward has a total of 1 719 registered voters. It consists of the following polling areas: 1800CHIK2201, 1800CHIK2202 and 1800CHIK2203.

23. Ward 23: 1 468 Registered Voters

This ward has a total of 1468 registered voters. It comprises the following polling areas: 1800CHIK2303, 1800CHIK2304 and 1800CHIK2305.

24. Ward 24: 2 199 Registered Voters

This ward has a total of 2 199 registered voters. It is made up of the following polling areas: 1800CHIK2402, 1800CHIK2403, 1800CHIK2404 and 1800CHIK2405.

25. Ward 25: 2 042 Registered Voters

This ward has a total of 2 042 registered voters. It consists of the following polling areas: 1800CHIK2501, 1800CHIK2502, 1800CHIK2503 and 1800CHIK2504.

26. Ward 26: 1 929 Registered Voters

This ward has a total of 1 929 registered voters. It comprises the following polling areas: 1800CHIK2601, 1800CHIK2602, 1800CHIK2603, 1800CHIK2604, 1800CHIK2605 and 1800CHIK2606.

27. Ward 27: 2 196 Registered Voters

This ward has a total of 2 196 registered voters. It is made up of the following polling areas: 1800CHIK2701, 1800CHIK2702, 1800CHIK2704 and 1800CHIK2705.

28. Ward 28: 1 766 Registered Voters

This ward has a total of 1 766 registered voters. It consists of the following polling areas: 1800CHIK2801, 1800CHIK2802 and 1800CHIK2803.

29. Ward 29: 2 122 Registered Voters

This ward has a total of 2 122 registered voters. It comprises the following polling areas: 1800CHIK2901, 1800CHIK2902, 1800CHIK2903, 1800CHIK2904 and 1800CHIK2905.

30. Ward 30: 1 470 Registered Voters

This ward has a total of 1 470 registered voters. It is made up of the following polling areas: 1800CHIK3001, 1800CHIK3002 and 1800CHIK3003.

Goromonzi Rural District Council

The District Council has 25 wards. It had 108 468 voters as at 30 May 2022. This is 31 889 voters more than the 2007/8 total. There have been changes in the existing ward boundaries.

In order to determine the voter population thresholds permissible for the Rural District Council wards, the total number of registered voters in the Rural District Council was divided by 25 wards resulting in an average of 4 338 voters per ward. A twenty per cent variance from the ward average was then determined resulting in a maximum voter threshold of 5 205 and a minimum threshold of 3 471 voters per ward for the Rural District Council. Thus, any such ward delimited was expected to fall within the minimum and maximum thresholds.

The number of registered voters in each of tward is given below:

WARD	NUMBER OF REGISTERED VOTERS
1	5 005
2	4 193
3	4 209
4	3 925
5	4 458
6	4 835
7	5 181
8	4 282
9	5 207
10	3 992
11	3 893
12	4 454
13	4 356
14	4 590
15	5 014
16	4 107
17	4 008
18	3 631
19	3 930
20	3 785
21	4 815
22	3 571
23	5 051
24	3 654
25	4 322
Total	108 468

We comment briefly on each of the wards.

1. Ward 1: 5 005 Registered Voters

This ward has 5 005 registered voters. It is made of the following polling areas: 2500GZ10101, 2500GZ10102, 2500GZI0103, 2500GZ10104, 2500GZ10105, 2500GZ10106, 2500GZ10107, 2500GZ108, 2500GZ1019 and 2500GZI0110.

2. Ward 2: 4 193 Registered Voters

This ward has 4 193 registered voters, it comprises the following polling areas: 2500GZ10201, 2500GZ10202, 2500GZ10203, 2500GZ10204 and 2500GZ10205.

3. Ward 3: 4 209 Registered Voters

This ward has 4 209 registered voters, it is composed of the following polling areas: 2500GZ10301, 2500GZ10302, 2500GZ10303, 2500GZ10304, 2500GZ10305 and 2500GZ10306.

4. Ward 4: 3 925 Registered Voters

This ward has 3 925 registered voters. It is made up of the following polling areas: 2500GZ10406 and 2500GZ10410

5. Ward 5: 4 458 Registered Voters

This ward has 4 458 registered voters. It comprises the following polling areas: 2500GZ10501, 2500GZ10505 and 2500GZ10507, 2500GZ10508.

6. Ward 6: 4 835 Registered Voters

This ward has a total of 4 835 registered voters. It consists of the following polling areas: 2500GZ10601, 2500GZ10602, 2500GZ10603, 2500GZ10604, 2500GZ10606 and 2500GZ10607.

7. Ward 7: 5 181 Registered Voters

This ward has a total of 5 181 registered voters. It comprises the following areas: 2500GZ10701, 2500GZ10702, 2500GZ10703, 2500GZ10704, 2500GZ10705, 2500GZ10706, 2500GZ10707 and 2500GZ10708.

8. Ward 8: 4 282 Registered Voters

This ward has a total of 4 282 registered voters. It is made up of the following polling areas: 2500GZ10801, 2500GZ10802, 2500GZ10803 and 2500GZ10804.

9. Ward 9: 5 207 Registered Voters

This ward has a total of 5 207 registered voters. It consists of the following polling areas; 2500GZ10901, 2500GZ10902, 2500GZ10903, 2500GZ10904, 2500GZI0905 and 2500GZ10906.

10. Ward 10: 3 992 Registered Voters

This ward has a total of 3 992 registered voters. It comprises the following polling areas: 2500GZ11001, 2500GZ11002, 2500GZ11003, 2500GZ11004, 2500GZ11005, 2500GZ11006, 2500GZ11007, 2500GZ11008 and 2500GZ11009.

11. Ward 11: 3893 Registered Voters.

This ward has a total of 3893 registered voters. It consists of the following polling area: 2500GZ11101, 2500GZ11103, 2500GZ11105, 2500GZ11107 and 2500GZ11108.

12. Ward 12: 4 454 Registered Voters

This ward has a total of 4 454 registered voters. It comprises the following polling areas: 2500GZ11201, 2500GZ11204, 2500GZ11205 and 2500GZ11206.

13. Ward 13: 4 356 Registered Voters

This ward has a total of 4 356 registered voters. It is made up of the following polling areas: 2500GZ11301, 2500GZ11302, 2500GZ11303, 2500GZ11304, 2500GZ11305, 2500GZ11306, 2500GZ11307, 2500GZ11308, 2500GZ11309, 2500GZ11310 and 2500GZ11311.

14. Ward 14: 4 590 Registered Voters

This ward has a total of 4 590 registered voters. It consists of the following polling areas: 2500GZ11401, 2500GZ11402, 2500GZ11403 and 2500GZ11404.

15. Ward 15: 5 014 Registered Voters.

This ward has a total of 5 014 registered voters, it comprises the following areas; 2500GZ11501, 2500GZ11502, 2500GZ11503, 2500GZ11504, 2500GZ11505, 2500GZ11506 and 2500GZ11507.

16. Ward 16: 4 107 Registered Voters

This ward has a total of 4 107 registered voters. It is made up of the following polling areas: 2500GZ11601, 2500GZ11605 and 2500GZ11606.

17. Ward 17: 4 008 Registered Voters

This ward has a total of 4 008 registered voters. It is made up of the following polling areas: 2500GZ11701, 2500GZ11702, 2500GZ11703 and 2500GZ11704.

18. Ward 18: 3 631 Registered Voters

This ward has a total of 3 631 registered voters. It consists of the following polling areas: 2500GZ11801, 2500GZ11802, 2500GZ11803, 2500GZ11804, 2500GZ11805, 2500GZ11806, 2500GZ11807, 2500GZ11808 and 2500GZ11809.

19. Ward 19: 3 930 Registered Voters

This ward has a total of 3 930 registered voters. It comprises the following polling areas: 2500GZ11901 and 2500GZ11902.

20. Ward 20: 3 785 Registered Voters

This ward has a total of 3 785 registered voters. It is made up of the following polling areas: 2500GZ12001, 2500GZ12002, 2500GZ2006, 2500GZI2005, 2500GZ12007, 2500GZ12009, 2500GZ12010, 2500GZ12011 and 2500GZ12012.

21. Ward 21: 4 815 Registered Voters

This ward has a total of 4 815 registered voters. It consists of the following polling areas: 2500GZ12101 and 2500GZ12102.

22. Ward 22: 3 571 Registered Voters

This ward has a total of 3 571 total registered voters. It comprises the following polling areas: 2500GZ12201, 2500GZ12202, 2500GZ12203, 2500GZ12204, 2500GZ12205, 2500GZ12206, 2500GZ12207 and 2500GZ12208.

23. Ward 23: 5 051 Registered Voters

This ward has a total of 5 051 registered voters. It is made up of the following polling areas: 2500GZ12301, 2500GZ12302, 200GZ12303, 21940 2500GZ12304, 2500GZ12305, 2500GZ12306, 2500GZ12307 and 2500GZ12308.

24. Ward 24: 3 654 Registered Voters

This ward has a total of 3 654 registered voters. It consists of the following polling areas: 2500GZ12401, 2500GZ12402, 2500GZ12403, 2500GZ12404, 2500GZ12405, 2500GZ12406, 2500GZ12407 and 2500GZ12408.

25. Ward 25: 4 322 Registered Voters

This ward has a total of 4 322 registered voters. It comprises the following polling areas; 2500GZ12501, 2500GZ12522, 2500GZ12523, 2500GZ12524, 2500GZ12525, 2500GZ12526 and 2500GZ12527.

Manyame Rural District Council

The Rural District Council has 21 wards. It had 52 132 voters as at 30 May 2022. This is 15 158 voters more than the 2007/8 total. There have been changes in the existing ward boundaries.

In order to determine the voter population thresholds permissible for the Rural District Council wards, the total number of registered voters in the Rural District Council was divided by 21 wards resulting in an average of 2 482 voters per ward. A twenty per cent variance from the ward average was then determined resulting in a maximum voter threshold of 2 978 and a minimum threshold of 1 986 voters per ward for the Rural District Council. Thus, any such ward delimited was expected to fall within the minimum and maximum thresholds.

The number of registered voters in each of ward is given below:

WARD	NUMBER OF REGISTERED VOTERS
1	2 189
2	2 746
3	2 918
4	2 731
5	2 520
6	2 145
7	2 304
8	2 559
9	2 523
10	2 940
11	1 989
12	2 229
13	2 870
14	2 127
15	2 971
16	2 492
17	2 619
18	2 001
19	2 091
20	2 319
21	2 849
Total	52 132

We now comment briefly on each of the wards.

1. Ward 1: 2 189 Registered Voters

This ward has a total of 2 189 registered voters. It is made up of the following polling areas: 5900MAN0103 and 5900MAN0104.

2. Ward 2: 2 746 Registered Voters

This ward has a total of 2 746 registered voters. It comprises the following polling areas: 5900MAN0201, 5900MAN0202 and 5900MAN0203.

3. Ward 3: 2 918 Registered Voters

This ward has a total of 2 918 registered voters. It consists of the following polling areas: 5900MAN0301, 5900MAN0302, 5900MAN0303, 5900MAN0304, 5900MAN0305, 5900MAN0306 and 5900MAN0307

4. Ward 4: 2 731 Registered Voters

This ward has a total of 2 731 registered voters. It is made up of the following polling areas: 5900MAN0401, 5900MAN0402, 5900MAN0403, 5900MAN0404, 5900MAN0406 and 5900MAN0409.

5. Ward 5: 2 520 Registered Voters

This ward has a total of 2 520 registered voters. It is made up of the following polling areas: 5900MAN0501 and 5900MAN0502.

6. Ward 6: 2 145 Registered Voters

This ward has a total of 2 145 registered voters. It comprises the following polling areas: 5900MAN0601, 5900MAN0602, 5900MAN0603, 5900MAN0604, 5900MAN0605 and 5900MAN0606.

7. Ward 7: 2 304 Registered Voters

This ward has a total of 2 304 registered voters. It consists of the following polling areas: 5900MAN0701, 5900MAN0702, 5900MAN0703, 5900MAN0704 and 5900MAN0705.

8. Ward 8: 2 559 Registered Voters

This ward has a total of 2 559 registered voters. It is made up of the following polling areas: 5900MAN0802, 5900MAN0805 and 5900MAN0809.

9. Ward 9: 2 523 Registered Voters

This ward has a total of 2 523 registered voters. It comprises the following polling areas: 5900MAN0915, 5900MAN0916, 5900MAN0917, 5900MAN0918, 5900MAN0919, 5900MAN0921 and 5900MAN0922.

10. Ward 10: 2 940 Registered Voters

This ward has a total of 2 940 registered voters. It consists of the following polling areas: 5900MAN1002, 5900MAN1005, 5900MAN1007, 5900MAN1008, 5900MAN1009 and 5900MAN1010.

11. Ward 11: 1 989 Registered Voters

This ward has a total of 1 989 registered voters. It is made up of the following polling areas: 5900MAN1101, 5900MAN1102, 5900MAN1103, 5900MAN1104, 5900MAN1105 and 5900MAN1106.

12. Ward 12: 2 229 Registered Voters

This ward has a total of 2 229 registered voters. It comprises the following polling areas: 5900MAN1201, 5900MAN1202, 5900MAN1203, 5900MAN1204, 5900MAN1205 and 5900MAN1206.

13. Ward 13: 2 870 Registered Voters

This ward has a total of 2 870 registered voters. It consists of the following polling areas: 5900MAN1301, 5900MAN1302, 5900MAN1303, 5900MAN1304 and 5900MAN1305.

14. Ward 14: 2 127 Registered Voters

This ward has a total of 2 127 registered voters. It is made up of the following polling areas: 5900MAN1401, 5900MAN1402, 5900MAN1403, 5900MAN1404 and 5900MAN1405.

15. Ward 15: 2 971 Registered Voters

This ward has a total of 2 971 registered voters. It comprises the following polling areas: 5900MAN1501 and 5900MAN1502.

16. Ward 16: 2 492 Registered Voters

This ward has a total of 2 492 registered voters. It consists of the following polling areas: 5900MAN1601, 5900MAN1602, 5900MAN1603, 5900MAN1604, 5900MAN1605 and 5900MAN1606.

17. Ward 17: 2 619 Registered Voters

This ward has a total of 2 619 registered voters. It is made up of the following polling areas: 5900MAN1701, 5900MAN1702 and 5900MAN1703.

18. Ward 18: 2 001 Registered Voters

This ward has a total of 2 001 registered voters. It comprises the following polling areas: 5900MAN1801 and 5900MAN1802.

19. Ward 19: 2 091 registered Voters

This ward has a total of 2 091 registered voters. It consists of the following polling area: 5900MAN1901.

20. Ward 20: 2 319 Registered Voters

This ward has a total of 2 319 registered voters. It is made up of the following polling areas: 5900MAN2001, 5900MAN2002, 5900MAN2003, 5900MAN2004, 5900MAN2005, 5900MAN2006 and 5900MAN2007.

21. Ward 21: 2 849 Registered Voters

This ward has a total of 2 849 registered voters. It comprises the following polling areas: 5900MAN2101, 5900MAN2102, 5900MAN2103, 5900MAN2104, 5900MAN2105, 5900MAN2106, 5900MAN2107, 5900MAN2108 and 5900MAN2109.

Marondera Municipality

The Municipality has 12 wards. It had 30 527 voters as at 30 May 2022. This is 4 302 voters more than the 2007/8 total. There have been changes in the existing ward boundaries.

In order to determine the voter population thresholds permissible for the Municipality wards, the total number of registered voters in the Municipality was divided by 12 wards resulting in an average of 2 543 voters per ward. A twenty per cent variance from the ward average was then determined resulting in a maximum voter threshold of 3 051 and a minimum threshold of 2 035 voters per ward for the Municipality. Thus, any such ward delimited was expected to fall within the minimum and maximum thresholds.

The number of registered voters in each of the wards is given below:

WARD	NUMBER OF REGISTERED VOTERS
1	2 457
2	2 670
3	2 085
4	2 075
5	2 776
6	2 784
7	2 042
8	2 487
9	3 057
10	2 869
11	2 276
12	2 949
Total	30 527

We now comment briefly on each of the wards.

1. Ward 1: 2 457 Registered Voters

This ward has a total of 2 457 registered voters. It comprises the following polling areas: 4301MAM0101, 4301MAM0102, 4301MAM0103, 4301MAM0104 and 4301MAM0105.

2. Ward 2: 2 670 Registered Voters

This ward has a total of 2 670 registered voters. It consists of the following polling areas: 4301MAMA0201, 4301MAM0202, 4301MAM0203 and 4301MAM0204.

3. Ward 3: 2 085 Registered Voters

This ward has a total of 2 085 registered voters: It is made up of the following polling areas: 4301MAM0301, 4301MAM0302 and 4301MAM0303.

4. Ward 4: 2 075 Registered Voters

This ward has a total of 2 075 registered voters. It comprises of the following polling areas: 4301MAM0401, 4301MAM0402 and 4301MAM0403.

5. Ward 5: 2 776 Registered Voters

This ward has a total of 2 776 registered voters. It consists of the following polling areas: 4301MAM0501, 4301MAM0502, 4301MAM0503, 4301MAM0504 and 4301MAM0505.

6. Ward 6: 2 784 Registered Voters

This ward has a total of 2 784 registered voters. It is made up of the following polling areas: 4301MAM0601, 4301MAM0602, 4301MAM0603, 4301MAM0604 and 4301MAM0605.

7. Ward 7: 2 042 Registered Voters

This ward has a total of 2 042 registered voters. It comprises of the following polling areas: 4301MAM0701, 4301MAM0702, 4301MAM0703 and 4301MAM0704

8. Ward 8: 2 487 Registered Voters

This ward has a total of 2 487 registered voters. It consists of the following polling areas: 4301MAM0801, 4301MAM0802, 4301MAM0803 and 4301MAM0804.

9. Ward 9: 3 057 Registered Voters

This ward has a total of 3 057 registered voters. It comprises of the following polling areas: 4301MAM0901, 4301MAM0902, 4301MAM0903, 4301MAM0904 and 4301MAM0905.

10. Ward 10: 2 869 Registered Voters

This ward has a total of 2 869 registered voters. It is made up of the following polling areas: 4301MAM1002, 4301MAM1003, 4301MAM1004 and 4301MAM1005.

11. Ward 11: 2 276 Registered Voters

This ward has a total of 2 276 registered voters. It comprises of the following polling areas; 4301MAM1101, 4301MAM1102, 4301MAM1103 and 4301MAM0804.

12. Ward 12: 2 949 Registered Voters

This ward has a total of 2 949 registered voters. It consists of the following polling areas: 4301MAM1201, 4301MAM1202, 4301MAM1203, 4301MAM1204 and 4301MAM1205.

Marondera Rural District Council

The District Council has 23 wards. It had 49 637 registered voters as at 30 May 2022. This figure is 5 900 voters more than the 2007/8 total. There have been changes in the existing ward boundaries.

In order to determine the voter population thresholds permissible for the Rural District Council wards, the total number of registered voters in the Rural District Council was divided by 23 wards resulting in an average of 2 158 voters per ward. A twenty per cent variance from the ward average was then determined resulting in a maximum voter threshold of 2 589 and a minimum threshold of 1 727 voters per ward for the Rural District Council. Thus, any such ward delimited was expected to fall within the minimum and maximum thresholds.

The number of registered voters in each of the wards is given below:

Ward	NUMBER OF REGISTERED VOTERS
1	2 565
2	2 081
3	2 588
4	1 996
5	2 414
6	2 547
7	2 588
8	2 262
9	2 352
10	2 238
11	2 587
12	2 032
13	1 814
14	2 088
15	1 827
16	1 803
17	1 728
18	1 731
19	2 314
20	1 913
21	2 125
22	1 922
23	2 122
Total	49 637

We now comment briefly on each of the wards.

1. Ward 1: 2 565 Registered Voters

This ward has a total of 2 565 registered voters. It comprises the following polling areas: 4301MAR0101, 4301MAR0102, 4301MAR0103, 4301MAR0104, 4301MAR0105, 4301MAR0106, 4301MAR0107, 4301MAR0108 and 4301MAR0109.

2. Ward 2: 2 081 Registered Voters

This ward has a total of 2 081 registered voters. It consists of the following polling areas: 4301MAR0201, 4301MAR0202, 4301MAR0203, 4301MAR0204, 4301MAR0205 and 4301MAR0206.

3. Ward 3: 2 588 Registered Voters

This ward has a total of 2 588 registered voters. It comprises the following polling areas: 4301MAR0301, 4301MAR0302, 4301MAR0303, 4301MAR0305 and 4301MAR0306.

4. Ward 4: 1 996 Registered Voters

This ward has a total of 1 996 registered voters. It comprises the following polling areas: 4301MAR0401, 4301MAR0402, 4301MAR0403, 4301MAR0404, 4301MAR0405, 4301MAR0406, 4301MAR0407 and 4301MAR0408.

5. Ward 5: 2 414 Registered Voters

This ward has a total of 2 414 registered voters. It consists of the following polling areas: 4301MAR0501, 4301MAR0502, 4301MAR0503, 4301MAR0505, 4301MAR0506 and 4301MAR0507.

6. Ward 6: 2 547 Registered Voters

This ward has a total of 2 547 registered voters. It is made up of the following polling areas: 4301MAR0601, 4301MAR0603, 4301MAR0604, 4301MAR0605, 4301MAR0606 and 4301MAR0607.

7. Ward 7: 2 588 Registered Voters

This ward has a total of 2 588 registered voters. It consists of the following polling areas: 4301MAR0701, 4301MAR0702, 4301MAR0703 and 4301MAR0704.

8. Ward 8: 2 262 Registered Voters

This ward has a total of 2 262 registered voters. It comprises the following polling areas: 4301MAR0801, 4301MAR0802, 4301MAR0803, 4301MAR0804, 4301MAR0805, 4301MAR0806 and 4301MAR0807.

9. Ward 9: 2 352 Registered Voters

This ward has a total of 2 352 registered voters. It is made up of the following polling areas: 4301MAR0901, 4301MAR0902, 4301MAR0903, 4301MAR0904 and 4301MAR0905.

10. Ward 10: 2 238 Registered Voters

This ward has a total of 2 238 registered voters. It consists of the following polling areas: 4301MAR1001, 4301MAR1002, 4301MAR1003, 4301MAR1004, 4301MAR1005 and 4301MAR1006.

11. WARD 11: 2 587 Registered Voters

This ward has a total of 2 587 registered voters. It comprises the following polling areas: 4301MAR1101, 4301MAR1102 and 4301MAR1103.

12. Ward 12: 2 032 Registered Voters

This ward has a total of 2 032 registered voters. It is made up of the following polling areas: 4301MAR1201, 4301MAR1202 and 4301MAR1203.

13. Ward 13: 1 814 Registered Voters

This ward has a total of 1 814 registered voters. It consists of the following polling areas: 4301MAR1301, 4301MAR1302, 4301MAR1303, 4301MAR1304 and 4301MAR1305.

14. Ward 14: 2 088 Registered Voters

This ward has a total of 2 088 registered voters. It comprises of the following polling areas: 4301MAR1401, 4301MAR1402, 4301MAR1404, 4301MAR1405 and 4301MAR1406.

15. Ward 15: 1 827 Registered Voters

This ward has a total of 1 827 registered voters. It is made up of the following polling areas: 4301MAR1502, 4301MAR1503 and 4301MAR1504

16. Ward 16: 1 803 Registered Voters

This ward has a total of 1 803 registered voters. It consists of the following polling areas: 4301MAR1601, 4301MAR1602, 4301MAR1603, 4301MAR1604.

17. Ward 17: 1 728 Registered Voters

This ward has a total of 1 728 registered voters. It comprises the following polling areas: 4301MAR1701, 4301MAR1702, 4301MAR1703 and 4301MAR1704.

18. Ward 18: 1 731 Registered Voters

This ward has a total of 1 731 registered voters. It is made up of the following polling areas: 4301MAR1801, 4301MAR1802, 4301MAR1803, 4301MAR1804 and 4301MAR1805.

19. Ward 19: 2 314 Registered Voters

This ward has a total of 2 314 registered voters. It consists of the following polling areas: 4301MAR1901, 4301MAR1902 and 4301MAR1903.

20. Ward 20: 1 913 Registered Voters

This ward has a total of 1 913 registered voters. It comprises the following polling areas: 4301MAR2001, 4301MAR2002, 4301MAR2003, 4301MAR2004.

21. Ward 21: 2 125 Registered Voters

This ward has a total of 2 125 registered voters. It is made up of the following polling areas: 4301MAR2101, 4301MAR2102, 4301MAR2103, 4301MAR2104.

22. Ward 22: 1 922 Registered Voters

This ward has a total of 1 922 registered voters. It consists of the following polling areas: 4301MAR2201, 4301MAR2202, 4301MAR2203 and 4301MAR2204.

23. Ward 23: 2 122 Registered Voters

This ward has a total of 2 122 registered voters. It comprises the following polling areas: 4301MAR2303, 4301MAR2304, 4301MAR2306 and 4301MAR2307.

Mudzi Rural District Council

The Rural District Council has 18 wards. It had 67 169 voters as at 30 May 2022. This is 10 366 voters less than the 2007/8 total. There have been changes in the existing ward boundaries.

In order to determine the voter population thresholds permissible for the Rural District Council wards, the total number of registered voters in the Rural District Council was divided by 18 wards resulting in an average of 3 732 voters per ward. A twenty per cent variance from the ward average was then determined resulting in a maximum voter threshold of 4 478 and a minimum threshold of 2 986 voters per ward for the Rural District Council. Thus, any such ward delimited was expected to fall within the minimum and maximum thresholds.

The number of registered voters in each of the wards is given below:

Ward	NUMBER OF REGISTERED VOTERS
1	4 103
2	3 537
3	3 857
4	3 909
5	3 611
6	3 522
7	3 805
8	3 524
9	3 242
10	4 252
11	3 136
12	4 320
13	4346
14	4 291
15	3 963
16	3 408
17	3 239
18	3 104
Total	67169

We now comment briefly on each of the wards.

1. Ward 1: 4 103 Registered Voters

This ward has a total of 4 103 registered voters. It is made up of the following polling areas: 4900MDZ0101, 4900MDZ0102, 4900MDZ0103, 4900MDZ0104, 4900MDZ0105 and 4900MDZ0106.

2. Ward 2: 3 537 Registered Voters

This ward has a total of 3 537 registered voters. It consists of the following polling areas: 4900MDZ0201, 4900MDZ0202, 4900MDZ0204, 4900MDZ0205, 4900MDZ0206, 4900MDZ0208 and 4900MDZ0209.

3. Ward 3: 3 857 Registered Voters

This ward has a total of 3 857 registered voters. It comprises the following polling areas: 4900MDZ0301, 4900MDZ0302, 4900MDZ0303, 4900MDZ0304, 4900MDZ0305 and 4900MDZ0306.

4. Ward 4: 3 909 Registered Voters

This ward has a total of 3 909 registered voters. It is made up of the following polling areas: 4900MDZ0401, 4900MDZ0403, 4900MDZ0404, 4900MDZ0405, and 4900MDZ0406.

5. Ward 5: 3 611 Registered Voters

This ward has a total of 3 611 registered voters. It consists of the following polling areas: 4900MDZ0501, 4900MDZ0502, 4900MDZ0503, 4900MDZ0504, 4900MDZ0505, 4900MDZ0506, 4900MDZ0507 and 4900MDZ0508.

6. Ward 6: 3 522 Registered Voters

This ward has a total of 3 522 registered voters. It comprises the following polling areas: 4900MDZ0601, 4900MDZ0602, 4900MDZ0603, 4900MDZ0604 and 4900MDZ0605.

7. Ward 7: 3 805 Registered Voters

This ward has a total of 3 805 registered voters. It is made up of the following polling areas: 4900MDZ0701, 4900MDZ0703, 4900MDZ0704, 4900MDZ0705, 4900MDZ0706, 4900MDZ0707 and 4900MDZ0708.

8. Ward 8: 3 524 Registered Voters

This ward has a total of 3 524 registered voters. It consists of the following polling areas: 4900MDZ0801, 4900MDZ0802, 4900MDZ0803, 4900MDZ0804, 4900MDZ0805 and 4900MDZ0806.

9. Ward 9: 3 242 Registered Voters

This ward has a total of 3 242 registered voters. It comprises the following polling areas: 4900MDZ0901, 4900MDZ0902, 4900MDZ0903, 4900MDZ0904, 4900MDZ0905 and 4900MDZ0906.

10. Ward 10: 4 255 Registered Voters

This ward has a total of 4 255 registered voters. It is made up of the following polling areas: 4900MDZ1002, 4900MDZ1003, 4900MDZ1005, 4900MDZ1006 and 4900MDZ1008.

11. Ward 11: 3 136 Registered Voters

This ward has a total of 3 136 registered voters. It comprises the following polling areas: 4900MDZ1101, 4900MDZ1102, 4900MDZ1103, 4900MDZ1104, 4900MDZ1105 and 4900MDZ1106.

12. Ward 12: 4 320 Registered Voters

This ward has a total of 4 320 registered voters. It consists of the following polling areas: 4900MDZ1201, 4900MDZ1202, 4900MDZ1203, 4900MDZ1204, 4900MDZ1205, 4900MDZ1206 and 4900MDZ1207.

13. Ward 13: 4 346 Registered Voters

This ward has a total of 4 346 registered voters. It is made up of the following polling areas: 4900MDZ1301, 4900MDZ1302, 4900MDZ1303, 4900MDZ1304, 4900MDZ1305, 4900MDZ1306, 4900MDZ1307 and 4900MDZ1308.

14. Ward 14: 4 291 Registered Voters

This ward has a total of 4 291 registered voters. It comprises the following polling areas: 4900MDZ1401, 4900MDZ1402, 4900MDZ1406 and 4900MDZ1407.

15. Ward 15: 3 963 Registered Voters

This ward has a total of 3 963 registered voters. It consists of the following polling areas: 4900MDZ1501, 4900MDZ1503, 4900MDZ1504 and 4900MDZ1505.

16. Ward 16: 3 408 Registered Voters

This ward has a total of 3 408 registered voters. It is made up of the following polling areas: 4900MDZ1601, 4900MDZ1602, 4900MDZ1603, 4900MDZ1604, 4900MDZ1605, 4900MDZ1606 and 4900MDZ1607.

17. Ward 17: 3 086 Registered Voters

This ward has a total of 3 086 registered voters. It comprises the following polling areas: 4900MDZ1701, 4900MDZ1702, 4900MDZ1703, 4900MDZ1704, 4900MDZ1705 and 4900MDZ1706.

18. Ward 18: 3 104 Registered Voters

This ward has a total of 3 104 registered voters. It consists of the following polling areas: 4900MDZ1804, 4900MDZ1805, 4900MDZ1806, and 4900MDZ1807.

Murewa Rural District Council

The Rural District Council has 30 wards. It had 82 681 voters as at 30 May 2022. This is 4 091 voters less than the 2007/8 total. There have been changes in the existing ward boundaries.

In order to determine the voter population thresholds permissible for the Rural District Council wards, the total number of registered voters in the Rural District Council was divided by 30 wards resulting in an average of 2 756 voters per ward. A twenty per cent variance from the ward average was then determined resulting in a maximum voter threshold of 3 307 and a minimum threshold of 2 205 voters per ward for the Rural District Council. Thus, any such ward delimited was expected to fall within the minimum and maximum thresholds.

The number of registered voters in each of the wards is given below:

WARD NUMBER	NUMBER OF REGISTERED VOTERS
1	3 128
2	3 035
3	2 215
4	3 125
5	2 990
6	2 393
7	2 225
8	3 306
9	2 225
10	3 159
11	2 498
12	2 530
13	2 859
14	2 803
15	2 375
16	3 160
17	2 774
18	2 206
19	2 518
20	3 272
21	3 076
22	2 378
23	2 226
24	2 831
25	2 636

WARD NUMBER	NUMBER OF REGISTERED VOTERS
26	2 584
27	3 226
28	2 961
29	2 664
30	3 303
Total	82 681

We now comment briefly on each of the wards.

1. Ward 1: 3 128 Registered Voters

This ward has a total of 3 128 registered voters. It comprises the following polling areas: 4700MRE0101, 4700MRE0102, 4700MRE0103, 4700MRE0104, 4700MRE0105 and 4700MRE0106.

2. Ward 2: 3 035 Registered Voters

This ward has a total of 3 035 registered voters. It is made up of the following polling areas: 4700MRE0201 and 4700MRE0202

3. Ward 3: 2 215 Registered Voters

This ward has a total of 2 215 registered voters. It consists of the following polling areas: 4700MRE0301, 4700MRE0302, 4700MRE0303, 4700MRE0304 and 4700MRE0305.

4. Ward 4: 3 125 Registered Voters

This ward has a total of 3 125 registered voters. It comprises the following polling area: 4700MRE0401, 4700MRE0402, 4700MRE0403, 4700MRE0404, 4700MRE0405, 4700MRE0406 and 4700MRE0407.

5. Ward 5: 2 990 Registered Voters

This ward has a total of 2 990 registered voters. It consists of the following polling areas: 4700MRE0502, 4700MRE0503, 4700MRE0504, 4700MRE0505, 4700MRE0506 4700MRE0507 4700MRE0508, 4700MRE0509, 4700MRE0510 and 4700MRE0511.

6. Ward 6: 2 393 Registered Voters

This ward has a total of 2 393 registered voters. It comprises the following polling areas: 4700MRE0601, 4700MRE0602 and 4700MRE0603.

7. Ward 7: 2 225 Registered Voters

This ward has a total of 2 225 registered voters. It consists of the following polling areas: 4700MRE0701, 4700MRE0702 and 4700MRE0703.

8. Ward 8: 3 306 Registered Voters

This ward has a total of 3 306 registered voters. It comprises the following polling areas: 4700MRE0802, 4700MRE0803, 4700MRE0804 and 4700MRE0805.

9. Ward 9: 2 225 Registered Voters

This ward has a total of 2 225 registered voters. It consists of the following polling areas: 4700MRE0901, 4700MRE0902, 4700MRE0903 and 4700MRE0904.

10. Ward 10: 3 159 Registered Voters

This ward has a total of 3 159 registered voters. It comprises the following polling areas: 4700MRE1001, 4700MRE1002, 4700MRE1003, 4700MRE1004, 4700MRE1005, 4700MRE1006 and 4700MRE1007.

11. Ward 11: 2 498 Registered Voters

This ward has a total of 2 498 registered voters. It is made up of the following polling areas: 4700MRE1102, 4700MRE1104, 4700MRE1105 and 4700MRE1106.

12. Ward 12: 2 530 Registered Voters

This ward has a total of 2 530 registered voters. It comprises the following polling areas: 4700MRE1202, 4700MRE1204, 4700MRE1205 and 4700MRE1207.

13. Ward 13: 2 859 Registered Voters

This ward has a total of 2 859 registered voters. It is made up of the following polling areas: 4700MRE1301, 4700MRE1302, 4700MRE1303, 4700MRE1304, 4700MRE1305 and 4700MRE1306.

14. Ward 14: 2 803 Registered Voters

This ward has a total of 2 803 registered voters. It consists of the following polling areas: 4700MRE1401, 4700MRE1402, 4700MRE1403, 4700MRE1404, 4700MRE1405 and 4700MRE1406.

15. Ward 15: 2 375 Registered Voters

This ward has a total of 2 375 registered voters. It comprises the following polling areas: 4700MRE1501, 4700MRE1502, 4700MRE1503, 4700MRE1504, 4700MRE1505 and 4700MRE1506.

16. Ward 16: 3 160 Registered Voters

This ward has a total of 3 160 registered voters. It is made up of the following polling areas: 4700MRE1601, 4700MRE1602, 4700MRE1603, 4700MRE1605, 4700MRE1606 and 4700MRE1607.

17. Ward 17: 2 774 Registered Voters

This ward has a total of 2 774 registered voters. It consists of the following polling areas: 4700MRE1701, 4700MRE1702, 4700MRE1703, 4700MRE1704 and 4700MRE1705.

18. Ward 18: 2 206 Registered Voters

This ward has a total of 2 206 registered voters. It comprises the following polling areas: 4700MRE1801, 4700MRE1802 and 4700MRE1803.

19. Ward 19: 2 518 Registered Voters

This ward has a total of 2 518 registered voters. It is made up of the following polling areas: 4700MRE1901, 4700MRE1902 and 4700MRE1903.

20. Ward 20: 3 272 Registered Voters

This ward has a total of 3 272 registered voters. It consists of the following polling areas: 4700MRE2001, 4700MRE2002, 4700MRE2003, 4700MRE2004 and 4700MRE2005.

21. Ward 21: 3 076 Registered Voters

This ward has a total of 3 076 registered voters. It comprises the following polling areas: 4700MRE2101, 4700MRE2102, 4700MRE2103, 4700MRE2104, 4700MRE2105, 4700MRE2106 and 4700MRE2107.

22. Ward 22: 2 378 Registered Voters

This ward has a total of 2 378 registered voters. It is made up of the following polling areas: 4700MRE2204, 4700MRE2206 and 4700MRE2207.

23. Ward 23: 2 226 Registered Voters

This ward has a total of 2 226 registered voters. It consists of the following polling areas: 4700MRE2301, 4700MRE2302, 4700MRE2306 and 4700MRE2307.

24. Ward 24: 2 831 Registered Voters

This ward has a total of 2 831 registered voters. It comprises the following polling areas: 4700MRE2402, 4700MRE2403, 4700MRE2405 and 4700MRE2407.

25. Ward 25: 2 636 Registered Voters

This ward has a total of 2 636 registered voters. It is made up of the following polling areas: 4700MRE2501, 4700MRE2502, 4700MRE2503 4700MRE2504 and 4700MRE2505.

26. Ward 26: 2 584 Registered Voters

This ward has a total of 2 584 registered voters. It consists of the following polling areas: 4700MRE2601, 4700MRE2602, 4700MRE2603, 4700MRE2604, 4700MRE2605 and 4700MRE2606.

27. Ward 27: 3 226 Registered Voters

This ward has a total of 3 226 registered voters. It comprises the following polling areas: 4700MRE2701, 4700MRE2702, 4700MRE2703, 4700MRE2704, 4700MRE2705, 4700MRE2706 and 4700MRE2707.

28. Ward 28: 2 961 Registered Voters

This ward has a total of 2 961 registered voters. It is made up of the following polling areas: 4700MRE2801, 4700MRE2802, 4700MRE2803 and 4700MRE2804.

29. Ward 29: 2 664 Registered Voters

This ward has a total of 2 664 registered voters. It consists of the following polling areas: 4700MRE2901, 4700MRE2902 and 4700MRE2903.

30. Ward 30: 3 303 Registered Voters

This ward has a total of 3 303 registered voters. It comprises the following polling areas: 4700MRE3002, 4700MRE3003 and 4700MRE3004.

Mutoko Rural District Council

The District Council has 29 wards. It had 72 343 registered voters as at 30 May 2022. This is 8 754 voters less than the 2007/8 total. There have been changes in the existing ward boundaries.

In order to determine the voter population thresholds permissible for the Rural District Council wards, the total number of registered voters in the Rural District Council was divided by 29 wards resulting in an average of 2 445 voters per ward. A twenty per cent variance from the ward average was then determined resulting in a maximum voter threshold of 2 994 and a minimum threshold of 1 996 voters per ward for the Rural District Council. Thus, any such ward delimited was expected to fall within the minimum and maximum thresholds.

The number of registered voters in each of the wards is given below:

WARD	NUMBER OF REGISTERED VOTERS
1	2 861
2	2 895
3	2 959
4	2 309
5	2 179
6	2 135
7	2 795
8	2 914
9	1 996
10	2 186
11	2 994
12	2 769
13	2 619
14	2 504
15	2 308
16	2 802
17	2 235
18	2 043
19	1 996
20	2 420
21	2 799
22	2 791
23	2 140
24	1 996
25	2 639

WARD	NUMBER OF REGISTERED VOTERS
26	2 893
27	2 696
28	2 368
29	2 102
Total	72 343

We now comment briefly on each of the wards.

1. Ward 1: 2 861 Registered Voters

This ward has a total of 2 861 registered voters. It is made up of the following polling areas: 4800MTK0101, 4800MTK0102, 4800MTK0103, 4800MTK0104, 4800MTK0105, 4800MTK0106 and 4800MTK0107.

2. Ward 2: 2 895 Registered Voters

This ward has a total of 2 895 registered voters. It consists of the following polling areas: 4800MTK0201, 4800MTK0202, 4800MTK0204, 4800MTK0205 and 4800MTK0206.

3. Ward 3: 2 959 Registered Voters

This ward has a total of 2 959 registered voters. It comprises the following polling areas: 4800MTK0301, 4800MTK0302, 4800MTK0303, 4800MTK0304, 4800MTK0305 and 4800MTK0306.

4. Ward 4: 2 309 Registered Voters

This ward has a total of 2 309 registered voters. It is made up of the following polling areas: 4800MTK0401, 4800MTK0402, 4800MTK0403, 4800MTK0404, 4800MTK0405, 4800MTK0406, 4800MTK0407 and 4800MTK0408.

5. Ward 5: 2 179 Registered Voters

This ward has a total of 2 179 registered voters. It consists of the following polling areas: 4800MTK0501, 4800MTK0502, 4800MTK0503, 4800MTK0505 and 4800MTK0506.

6. Ward 6: 2 135 Registered Voters

This ward has a total of 2 135 registered voters. It comprises the following polling areas: 4800MTK0601, 4800MTK0602, 4800MTK0303, 4800MTK0604, 4800MTK0605 and 4800MTK0606.

7. Ward 7: 2 795 Registered Voters

This ward has a total of 2 795 registered voters. It is made up of the following polling areas: 4800MTK0701, 4800MTK0702, 4800MTK0704, 4800MTK0705 and 4800MTK0706.

8. Ward 8: 2 914 Registered Voters

This ward has a total of 2 914 registered voters. It comprises the following polling areas: 4800MTK0801, 4800MTK0804, 4800MTK0806, 4800MTK0807 and 4800MTK0808 and 4800MTK0809.

9. Ward 9: 1 996 Registered Voters

This ward has a total of 1 996 registered voters. It consists of the following polling areas: 4800MTK0901, 4800MTK0902, 4800MTK0903 and 4800MTK0904.

10. Ward 10: 2 186 Registered Voters

This ward has a total of 2 186 registered voters. It is made up of the following polling areas: 4800MTK1001, 4800MTK1002, 4800MTK1003, 4800MTK1004, 4800MTK1005 and 4800MTK1006.

11. Ward 11: 2 994 Registered Voters

This ward has a total of 2 994 registered voters. It consists of the following polling areas: 4800MTK1103, 4800MTK1104, 4800MTK1105, 4800MTK0606, 4800MTK1107 and 4800MTK1108.

12. Ward 12: 2 769 Registered Voters

This ward has a total of 2 769 registered voters. It comprises the following polling areas: 4800MTK1201, 4800MTK1202, 4800MTK1203, 4800MTK1204, 4800MTK1205 and 4800MTK1206.

13. Ward 13: 2 619 Registered Voters

This ward has a total of 2 619 registered voters. It is made up of the following polling areas: 4800MTK1301A, 4800MTK1302 and 4800MTK1303.

14. Ward 14: 2 504 Registered Voters

This ward has a total of 2 504 registered voters. It consists of the following polling areas: 4800MTK1401, 4800MTK1402, 4800MTK1404 and 4800MTK1405B.

15. Ward 15: 2 308 Registered Voters

This ward has a total of 2 308 registered voters. It comprises the following polling areas: 4800MTK1501, 4800MTK1502, 4800MTK1503 and 4800MTK1505.

16. Ward 16: 2 802 Registered Voters

This ward has a total of 2 802 registered voters. It is made up of the following polling areas: 4800MTK1601, 4800MTK1603, 4800MTK1604, 4800MTK1605, 4800MTK1606 and 4800MTK1607.

17. Ward 17: 2 235 Registered Voters

This ward has a total of 2 235 registered voters. It consists of the following polling areas: 4800MTK1701, 4800MTK1703, 4800MTK1704, 4800MTK1705 and 4800MTK1706.

18. Ward 18: 2 043 Registered Voters

This ward has a total of 2 043 registered voters. It comprises the following polling areas: 4800MTK1803, 4800MTK1804, 4800MTK1805, 4800MTK1806 and 4800MTK1807.

19. Ward 19: 1 996 Registered Voters

This ward has a total of 1 996 registered voters. It is made up of the following polling areas: 4800MTK1902, 4800MTK1903, 4800MTK1904 and 4800MTK1906.

20. Ward 20: 2 420 Registered Voters

This ward has a total of 2 420 registered voters. It consists of the following polling areas: 4800MTK2001.

21. Ward 21: 2 799 Registered Voters

This ward has a total of 2 799 registered voters. It comprises the following polling areas: 4800MTK2101, 4800MTK2102, 4800MTK2103, 4800MTK2104, 4800MTK2105, 4800MTK2106, 4800MTK2107 and 4800MTK2108.

22. Ward 22: 2 791 Registered Voters

This ward has a total of 2 791 registered voters. It is made up of the following polling areas: 4800MTK2201 and 4800MTK2202A.

23. Ward 23: 2 140 Registered Voters

This ward has a total of 2 140 registered voters. It comprises the following polling areas: 4800MTK2301, 4800MTK2302, 4800MTK2303, 4800MTK2304, 4800MTK2305, 4800MTK2306, 4800MTK2307 and 4800MTK2308.

24. Ward 24: 1 996 Registered Voters

This ward has a total of 1 996 registered voters. It consists of the following polling areas: 4800MTK2401, 4800MTK2402, 4800MTK2403, 4800MTK2404, 4800MTK2405, 4800MTK2406, 4800MTK2407 and 4800MTK2408.

25. Ward 25: 2 639 Registered Voters

This ward has a total of 2 639 registered voters. It is made up of the following polling areas: 4800MTK2502, 4800MTK2505 and 4800MTK2508.

26. Ward 26: 2 893 Registered Voters

This ward has a total of 2 893 registered voters. It consists of the following polling areas: 4800MTK2601, 4800MTK2602, 4800MTK2603, 4800MTK2604, 4800MTK2605, 4800MTK2606 and 4800MTK2607.

27. Ward 27: 2 696 Registered Voters

This ward has a total of 2 696 registered voters. It comprises the following polling areas: 4800MTK2701, 4800MTK2702, 4800MTK2703, 4800MTK2706 and 4800MTK2707.

28. Ward 28: 2 368 Registered Voters

This ward has a total of 2 368 registered voters. It is made up of the following polling areas: 4800MTK2801, 4800MTK2802, 4800MTK2803 and 4800MTK2804.

29. Ward 29: 2 102 Registered Voters

This ward has a total of 2 102 registered voters. It comprises the following polling areas: 4800MTK2901, 4800MTK2902, 4800MTK2908, 4800MTK2910 and 4800MTK2911.

Ruwa Local Board

The Local Board has 9 wards. It had 36 157 registered voters as at 30 May 2022. This is 27 406 voters more than the 2007/8 total. There have been changes in the existing ward boundaries.

In order to determine the voter population thresholds permissible for the Local Board wards, the total number of registered voters in the Local Board was divided by 9 wards resulting in an average of 4 017 voters per ward. A twenty per cent variance from the ward average was then determined resulting in a maximum voter threshold of 4 820 and a minimum threshold of 3 214 voters per ward for the Local Board. Thus, any such ward delimited was expected to fall within the minimum and maximum thresholds.

The number of registered voters in each of the wards is given below:

WARD	NUMBER OF REGISTERED VOTERS
1	4 583
2	3 726
3	4 162
4	3 627
5	3 549
6	3 267
7	4 387
8	4 532
9	4 324
Total	36 157

We now comment briefly on each of the wards.

1. Ward 1: 4 583 Registered Voters

This ward has 4 383 registered voters. It is made of the following polling areas: 2501RLB0101, 2501RLB0102, 2501RLB0103 and 2501RLB0104.

2. Ward 2: 3 726 Registered Voters.

This ward has 3 726 registered voters, it comprises the following polling areas: 2501RLB0201, 2501RLB 0202 and 2501RLB 0203.

3. Ward 3: 4 162 Registered Voters

This ward has 4 162 registered voters; it consists of the following polling areas: 2501RLB0301, 2501RLB 0302 and 2501RLB 0303.

4. Ward 4: 3 627 Registered Voters.

This ward has 3 627 registered voters. It is made up of the following polling areas: 2501RLB0401, 2501RLB0401 and 2501RLB0402.

5. Ward 5: 3 549 Registered Voters

This ward has 3 549 registered voters. It comprises the following polling areas: 2501RLB0501, 2501RLB0502, 2501RLB0503, 2501RLB0504, 2501RLB0505, 2501RLB0506 and 2501RLB0507.

6. Ward 6: 3 267 Registered Voters

This ward has a total of 3 267 registered voters. It consists of the following polling areas; 2501RLB0601 and 2501RLB 602.

7. Ward 7: 4 387 Registered Voters

This ward has a total of 4 387 registered voters. It is made up of the following areas: 2501RLB0705, 2501RLB0706, 2501RLB0707 and 2501RLB0708.

8. Ward 8: 4 282 Registered Voters:

This ward has a total of 4 282 registered voters. It comprises the following polling areas: 2501RLB0802 and 2501RLB0803.

9. Ward 9: 4 324 Registered Voters.

This ward has a total of 4 324 registered voters. It consists of the following polling areas: 2501RLB0901, 2501RLB0902, 2501RLB0903, 01RLB0907, 2501RLB0908 and 2501RLB0910.

Wedza Rural District Council

The Rural District Council has 15 wards. It had 31 017 registered voters as at 30 May 2022. This is 10 912 voters less than the 2007/8 total. There have been changes in the existing ward boundaries.

In order to determine the voter population thresholds permissible for the Rural District Council wards, the total number of registered voters in the Rural District Council was divided by 15 wards resulting in an average of 2 068 voters per ward. A twenty per cent variance from the ward average was then determined resulting in a maximum voter threshold of 2 482 and a minimum threshold of 1 654 voters per ward for the Rural District Council. Thus, any such ward delimited was expected to fall within the minimum and maximum thresholds.

The number of registered voters in each of the wards is given below:

Ward	NUMBER OF REGISTERED VOTERS
1	1 698
2	2 169
3	1 772
4	1 657
5	2 464
6	2 292
7	2 480
8	2 167
9	2 274
10	2 253
11	1 979
12	1 660
13	1 828
14	1 867
15	2 457
Total	31 017

We now comment briefly on each of the wards.

1. Ward 1: 1 698 Registered Voters

This ward has a total of 1 698 registered voters. It is made up of the following polling areas: 8000WED0101, 8000WED0102, 8000WED0103, and 8000WED0104.

2. Ward: 2 169 Registered Voters

This ward has a total of 2 169 registered voters. It comprises the following polling areas: 8000WED0201, 8000WED0202, 8000WED0206 and 8000WED0207.

3. Ward 3: 1 772 Registered Voters

This ward has a total of 1 772 registered voters. It consists of the following polling areas: 8000WED0301, 8000WED0302, 8000WED0303 and 8000WED0304.

4. Ward 4: 1 657 Registered Voters

This ward has a total of 1 657 registered voters. It comprises the following polling areas: 8000WED0401, 8000WED0402, 8000WED0403 and 8000WED0404.

5. Ward 5: 2 464 Registered Voters

This ward has a total of 2 464 registered voters. It is made up of the following polling areas: 8000WED0501, 8000WED0502, 8000WED0503 and 8000WED0504.

6. Ward 6: 2 292 Registered Voters

This ward has a total of 2 292 registered voters. It comprises the following polling areas: 8000WED0601, 8000WED0602, 8000WED0603 and 8000WED0604.

7. Ward 7: 2 480 Registered Voters

This ward has a total of 2 480 registered voters. It consists of the following polling areas: 8000WED0701, 8000WED0702, 8000WED0703 and 8000WED0704.

8. Ward 8: 2 167 Registered Voters

This ward has a total of 2 167 registered voters. It is made up of the following polling areas: 8000WED0801, 8000WED0802 and 8000WED0805.

9. Ward 9: 2 274 Registered Voters

This ward has a total of 2 274 registered voters. It comprises the following polling areas: 8000WED0901, 8000WED0902, 8000WED0903, 8000WED0904 and 8000WED0906.

10. Ward 10: 2 253 Registered Voters

This ward has a total of 2 253 registered voters. It consists of the following polling areas: 8000WED1001, 8000WED1002, 8000WED1003, 8000WED1004 and 8000WED1005.

11. Ward 11: 1 979 Registered Voters

This ward has a total of 1 979 registered voters. It is made up of the following polling areas: 8000WED1101, 8000WED1102, 8000WED1103, 8000WED1104, 8000WED1105 and 8000WED1106.

12. Ward 12: 1 660 Registered Voters

This ward has a total of 1 660 registered voters. It comprises the following polling areas: 8000WED1201, 8000WED1202 and 8000WED1203.

13. Ward 13: 1 828 Registered Voters

This ward has a total of 1 828 registered voters. It consists of the following polling areas: 8000WED1301, 8000WED1302, 8000WED1303, 8000WED1304, 8000WED1305, 8000WED1306, 8000WED1307, 8000WED1308, 8000WED1309 and 8000WED1310.

14. Ward 14: 1 867 Registered Voters

This ward has a total of 1 867 registered voters. It is made up of the following polling areas: 8000WED1401, 8000WED1402 and 800WED1403.

15. Ward 15: 2 457 Registered Voters

This ward has a total of 2 457 registered voters. It comprises the following polling areas: 8000WED1501, 8000WED1502 and 8000WED1503.

Zvataida Rural District Council

The District Council has 17 wards. It had 56 502 registered voters as at 30 May 2022. This is 3 729 voters less than the 2007/8 total. There have been changes to the existing ward boundaries.

In order to determine the voter population thresholds permissible for the Rural District Council wards, the total number of registered voters in the Rural District Council was divided by 17 wards resulting in an average of 3 323 voters per ward. A twenty per cent variance from the ward average was then determined resulting in a maximum voter threshold of 3 989 and a minimum threshold of 2 659 voters per ward for the Rural District Council. Thus, any such ward delimited was expected to fall within the minimum and maximum thresholds.

The number of registered voters in each of the wards is given below:

WARD	NUMBER OF REGSITERED VOTERS
1	2 816
2	3 441
3	3 227
4	3 836
5	3 944
6	3 930
7	2 869
8	3 644
9	3 059
10	2 801
11	3 317
12	3 011
13	3 385
14	3 736
15	3 127
16	3 540
17	2 819
Total	56 502

We now comment briefly on each of the wards.

1. Ward 1: 2 816 Registered Voters

This ward has a total of 2 816 registered voters. It is made up of the following polling areas: 8500ZVA0101, 8500ZVA0102, 8500ZVA0103, 8500ZVA0104 and 8500ZVA0105.

2. Ward 2: 3 441 Registered Voters

This ward has a total of 3 441 registered voters. It comprises the following polling areas: 8500ZVA0201, 8500ZVA0202, 8500ZVA0203, 8500ZVA0204 and 8500ZVA0205.

3. Ward 3: 3 227 Registered Voters

This ward has a total of 3 227 registered voters. It consists of the following polling areas: 8500ZVA0301, 8500ZVA0302, 8500ZVA0303, 8500ZVA0304, 8500ZVA0305, 8500ZVA0306 and 8500ZVA0307.

4. Ward 4: 3 836 Registered Voters

This ward has a total of 3 836 registered voters. It is made up of the following polling areas: 8500ZVA0402, 8500ZVA0404, 8500ZVA0405 and 8500ZVA0406.

5. Ward 5: 3 944 Registered Voters

This ward has a total of 3 944 registered voters. It comprises the following polling areas: 8500ZVA0501, 8500ZVA0502, 8500ZVA0503, 8500ZVA0504 and 8500ZVA0505

6. Ward 6: 3 930 Registered Voters

This ward has a total of 3 930 registered voters. It is made up of the following polling areas: 8500ZVA0601, 8500ZVA0602, 8500ZVA0603, 8500ZVA0604

7. Ward 7: 2 869 Registered Voters

This ward has a total of 2 869 registered voters. It comprises the following polling areas: 8500ZVA0701, 8500ZVA0702, 8500ZVA0703, 8500ZVA0704, 8500ZVA0705, 8500ZVA0706 and 8500ZVA0707.

8. Ward 8: 3 644 Registered Voters

This ward has a total of 3 644 registered voters. It consists of the following polling areas: 8500ZVA0801, 8500ZVA0802, 8500ZVA0804, 8500ZVA0805 and 8500ZVA0806.

9. Ward 9: 3 059 Registered Voters

This ward has a total of 3 059 registered voters. It is made up of the following polling areas: 8500ZVA0901, 8500ZVA0902, 8500ZVA0903, and 8500ZVA0904.

10. Ward 10: 2 801 Registered Voters

This ward has a total of 2 801 registered voters. It comprises the following polling areas: 8500ZVA1001, 8500ZVA1002, 8500ZVA1003, 8500ZVA1004 and 8500ZVA1005.

11. Ward 11: 3 317 Registered Voters

This ward has a total of 3 317 registered voters. It consists of the following polling areas: 8500ZVA1101, 8500ZVA1102, 8500ZVA1103, 8500ZVA1104, 8500ZVA1105, and 8500ZVA1106.

12. Ward 12: 3 011 Registered Voters

This ward has a total of 3 011 registered voters. It is made up of the following polling areas: 8500ZVA1201, 8500ZVA1202, 8500ZVA1203, 8500ZVA1204, 8500ZVA1205, 8500ZVA1206 and 8500ZVA1207.

13. Ward 13: 3 385 Registered Voters

This ward has a total of 3 385 registered voters. It comprises the following polling areas: 8500ZVA1301, 8500ZVA1304, 8500ZVA1305, 8500ZVA1306 and 8500ZVA1307.

14. Ward 14: 3 736 Registered Voters

This ward has a total of 3 736 registered voters. It consists of the following polling areas: 8500ZVA1401, 8500ZVA1402, 8500ZVA1403, 8500ZVA1404, 8500ZVA1405, 8500ZVA1406 and 8500ZVA1407.

15. Ward 15: 3 127 Registered Voters

This ward has a total of 3 127 registered voters. It is made up of the following polling areas: 8500ZVA1501, 8500ZVA1502, 8500ZVA1503, 8500ZVA1504, 8500ZVA1505, 8500ZVA1506 and 8500ZVA1507.

16. Ward 16: 3 540 Registered Voters

This ward has a total of 3 540 registered voters. It comprises the following polling areas: 8500ZVA1601, 8500ZVA1602, 8500ZVA1603, 8500ZVA1604 and 8500ZVA1605.

17. Ward 17: 2 819 Registered Voters

This ward has a total of 2 819 registered voters. It consists of the following polling areas: 8500ZVA1701, 8500ZVA1702, 8500ZVA1703, 8500ZVA1704, 8500ZVA1705, 8500ZVA1706 and 8500ZVA1707.

National Assembly Constituencies

The Province had 641 668 registered voters as at 30 May 2022. This is 17 038 voters more than the 2007/8 total. The Province has 23 constituencies which is the same number allocated to it during the 2007/8 delimitation.

The total number of registered voters in each constituency is listed below:

SERIAL	CONSTITUENCY	NUMBER OF REGISTERED VOTERS
1	Chikomba East	25 284
2	Chikomba West	32 629
3	Goromonzi North	31 394
4	Goromonzi South	32 094
5	Goromonzi West	30 002
6	Marondera Central	30 527
7	Marondera East	25 117
8	Marondera West	31 914
9	Murehwa North	30 816
10	Murehwa South	28 395
11	Murehwa West	32 557
12	Mutoko East	25 179
13	Mutoko North	23 728
14	Mutoko South	24 117
15	Mudzi North	22 124
16	Mudzi South	23 432
17	Mudzi West	23 922
18	Ruwa	31 833
19	Seke	30 308
21	Maramba Pfungwe	27 553
22	Wedza North	28 465
23	Wedza South	23 917
23	Uzumba	28 949
TOTAL		641 668

We now comment briefly on each of the constituencies.

1. CHIKOMBA EAST: 25 284 Registered Voters

This constituency has 25 844 registered voters. It comprises of wards 2, 3, 14, 15, 16, 17, 18, 19, 20, 21, 23, 25, 26 and 27 of Chikomba Rural District Council.

Local Authority	Ward	Total voter population
Chikomba RDC	2	1 768
Chikomba RDC	3	1 470
Chikomba RDC	14	1 469
Chikomba RDC	15	1 944
Chikomba RDC	16	2 157
Chikomba RDC	17	1 797
Chikomba RDC	18	1 993
Chikomba RDC	19	1 468
Chikomba RDC	20	2 058
Chikomba RDC	21	1 525
Chikomba RDC	23	1 468
Chikomba RDC	25	2 042
Chikomba RDC	26	1 929
Chikomba RDC	27	2 196
Total		25 284

2. CHIKOMBA WEST: 32 629 Registered Voters

This constituency has 32 629 registered voters. It consists of wards 1, 4, 5, 6, 7, 8, 9, 10, 11, 12 and 13 of Chikomba Rural District Council and Wards 11, 13, 14, 20 and 21 of Manyame Rural district Council.

Local Authority	Ward	Number of Registered Voters
Chikomba RDC	1	1 630
Chikomba RDC	4	1 655
Chikomba RDC	5	1 739
Chikomba RDC	6	1 824
Chikomba RDC	7	2 198
Chikomba RDC	8	2 197
Chikomba RDC	9	1 672
Chikomba RDC	10	1 615
Chikomba RDC	11	2 200
Chikomba RDC	12	2 118
Chikomba RDC	13	1 627

Manyame RDC	11	1 989
Manyame RDC	13	2 870
Manyame RDC	14	2 127
Manyame RDC	20	2 319
Manyame RDC	21	2 849
Total		32 629

3. GOROMONZI NORTH: 31 394 Registered Voters

This constituency has 31 394 registered voters. It is made up of wards: 6, 7, 11, 13, 15, 16 and 17 of Goromonzi Rural District Council.

Local Authority	Ward	Number of Registered Voters
Goromonzi RDC	6	4 835
Goromonzi RDC	7	5 181
Goromonzi RDC	11	3 893
Goromonzi RDC	13	4 356
Goromonzi RDC	15	5 014
Goromonzi RDC	16	4 107
Goromonzi RDC	17	4 008
Total		31 394

4. GOROMONZI SOUTH: 32 094 Registered Voters

This constituency has 32 094 registered voters. It comprises wards 9, 14, 20, 21, 23 and 25 of Goromonzi Rural District Council and ward 9 of Ruwa Local Board.

Local Authority	Ward	Number of Registered Voters
Goromonzi RDC	9	5 207
Goromonzi RDC	14	4 590
Goromonzi RDC	20	3 785
Goromonzi RDC	21	4 815
Goromonzi RDC	23	5 051
Goromonzi RDC	25	4 322
Ruwa Local Board	9	4 324
Total		32 094

5. GOROMONZI WEST: 30 002 Registered Voters

This constituency has 30 002 registered voters. It is made up of wards 1, 2, 3, 4, 5, 8 and 19 of Goromonzi Rural District Council.

Local Authority	Ward	Number of Registered Voters
Goromonzi RDC	1	5 005
Goromonzi RDC	2	4 193
Goromonzi RDC	3	4 209
Goromonzi RDC	4	3 925
Goromonzi RDC	5	4 458
Goromonzi RDC	8	4 282
Goromonzi RDC	19	3 930
Total		30 002

6. MARONDERA CENTRAL: 30 527 Registered Voters

This constituency has 30 527 registered voters. It consists of wards: 1, 2, 3, 4, 5, 6, 7, 8, 9, 10, 11 and 12 of Marondera Municipality.

Local Authority	Ward	Number of Registered Voters
Marondera Municipality	1	2 457
Marondera Municipality	2	2 670
Marondera Municipality	3	2 085
Marondera Municipality	4	2 075
Marondera Municipality	5	2 776
Marondera Municipality	6	2 784
Marondera Municipality	7	2 042
Marondera Municipality	8	2 487
Marondera Municipality	9	3 057
Marondera Municipality	10	2 869
Marondera Municipality	11	2 276
Marondera Municipality	12	2 949
Total		30 527

7. MARONDERA EAST: 25 117 Registered Voters

This constituency has 25 117 registered voters. It comprises wards: 1, 2, 3, 6, 7, 9, 19, 20, 21, 22 and 23 of Marondera Rural District Council.

Local Authority	Ward	Number of Registered Voters
Marondera RDC	1	2 565
Marondera RDC	2	2 081
Marondera RDC	3	2 588
Marondera RDC	6	2 547
Marondera RDC	9	2 352
Marondera RDC	19	2 314
Marondera RDC	20	1 913
Marondera RDC	21	2 125
Marondera RDC	22	1 922
Marondera RDC	23	2 122
Total		22 529

8. MARONDERA WEST: 24 520 Registered Voters

This constituency has 24 520 registered voters. It is made up of wards: 4, 12, 13, 14, 15, 16, 17 and 18 of Marondera Rural District council and wards 9, 10, 12, 16, 17, 18 and 19 of Manyame Rural distyRICT Council.

Local Authority	Ward	Number of Registered Voters
Marondera RDC	4	1 996
Marondera RDC	12	2 032
Marondera RDC	13	1 814
Marondera RDC	14	2 088
Marondera RDC	15	1 827
Marondera RDC	16	1 803
Marondera RDC	17	1 728
Marondera RDC	18	1 731
Manyame RDC	9	2 523
Manyame RDC	10	2 940
Manyame RDC	12	2 229
Manyame RDC	16	2 492
Manyame RDC	17	2 619
Manyame RDC	18	2 001
Manyame RDC	19	2 091
Total		31 914

9. MUREWA NORTH: 30 816 Registered Voters

This constituency has 30 816 registered voters. It consists of wards 1, 2, 3, 4, 6, 8, 10, 16 and 30 of Murewa Rural District Council and ward 10 of Goromonzi Rural District Council.

Local Authority	Ward	Number of Registered Voters
Murewa RDC	1	3 128
Murewa RDC	2	3 035
Murewa RDC	3	2 215
Murewa RDC	4	3 125
Murewa RDC	6	2 393
Murewa RDC	8	3 306
Murewa RDC	10	3 159
Murewa RDC	16	3 160
Murewa RDC	30	3 303
Goromonzi RDC	10	3 992
Total		30 816

10. MUREWA SOUTH: 28 395 Registered Voters

This constituency has 28 395 registered voters. It comprises wards 7, 9, 17, 18, 19, 20, 21, 22, 23, 24 and 29 of Murewa Rural District Council.

Local Authority	Ward	Number of Registered Voters
Murewa RDC	7	2 225
Murewa RDC	9	2 225
Murewa RDC	17	2 774
Murewa RDC	18	2 206
Murewa RDC	19	2 518
Murewa RDC	20	3 272
Murewa RDC	21	3 076
Murewa RDC	22	2 378
Murewa RDC	23	2 226
Murewa RDC	24	2 831
Murewa RDC	29	2 664
Total		28 395

11. MUREWA WEST: 32 557 Registered Voters

This constituency has 32 557 registered voters. It is made up of wards 11, 12, 13, 14, 15, 25, 26, 27 and 28 of Murewa Rural District Council and wards 12 and 18 of Goromonzi Rural District Council.

Local Authority	Ward	Number of Registered Voters
Murewa RDC	11	2 498
Murewa RDC	12	2 530
Murewa RDC	13	2 859
Murewa RDC	14	2 803
Murewa RDC	15	2 375
Murewa RDC	25	2 636
Murewa RDC	26	2 584
Murewa RDC	27	3 226
Murewa RDC	28	2 961
Goromonzi RDC	12	4 454
Goromonzi RDC	18	3 631
Total		32 557

12. MUTOKO EAST: 25 179 Registered Voters

This constituency has 25 179 registered voters. It comprises wards 9, 14, 15, 16, 17, 18, 19, 22, 23, 24 and 28 of Mutoko Rural District Council.

Local Authority	Ward	Number of Registered Voters
Mutoko RDC	9	1 996
Mutoko RDC	14	2 504
Mutoko RDC	15	2 308
Mutoko RDC	16	2 802
Mutoko RDC	17	2 235
Mutoko RDC	18	2 043
Mutoko RDC	19	1 996
Mutoko RDC	22	2 791
Mutoko RDC	23	2 140
Mutoko RDC	24	1 996
Mutoko RDC	28	2 368
Total		25 179

13. MUTOKO NORTH: 23 728 Registered Voters

This constituency has 23 728 registered voters. It consists of wards 1, 2, 5, 6, 7, 8, 10, 11 and 12 of Mutoko Rural District Council.

Local Authority	Ward	Number of Registered Voters
Mutoko RDC	1	2 861
Mutoko RDC	2	2 895
Mutoko RDC	5	2 179
Mutoko RD	6	2 135
Mutoko RDC	7	2 795
Mutoko RDC	8	2 914
Mutoko RDC	10	2 186
Mutoko RDC	11	2 994
Mutoko RDC	12	2 769
Total		23 728

14. MUTOKO SOUTH: 24 117 Registered Voters

This constituency has 24 117 registered voters. It is made up of wards 3, 13, 20, 21, 25, 26, 27 and 29 of Mutoko Rural District Council and 5 of Murehwa Rural District Council.

Local Authority	Ward	Number of Registered Voters
Mutoko RDC	3	2 959
Mutoko RDC	13	2 619
Mutoko RDC	20	2 420
Mutoko RDC	21	2 799
Mutoko RDC	25	2 639
Mutoko RDC	26	2 893
Mutoko RDC	27	2 696
Mutoko RDC	29	2 102
Murewa RDC	5	2 990
Total		24 117

15. MUDZI NORTH: 22 124 Registered Voters

The constituency has 22 124 registered voters. It comprises wards 1, 2, 3, 10, 11 and 17 of Mudzi Rural District Council.

Local Authority	Ward	Number of Registered Voters
Mudzi RDC	1	4 103
Mudzi RDC	2	3 537
Mudzi RDC	3	3 857
Mudzi RDC	10	4 252
Mudzi RDC	11	3 136
Mudzi RDC	17	3 239
Total		22 124

16. MUDZI SOUTH: 23 432 Registered Voters

The constituency has 23 432 registered voters. It consists of wards 12, 13, 14, 15, 16 and 18 of Mudzi Rural District Council.

Local Authority	Ward	Number of Registered Voters
Mudzi RDC	12	4 320
Mudzi RDC	13	4 346
Mudzi RDC	14	4 291
Mudzi RDC	15	3 963
Mudzi RDC	16	3 408
Mudzi RDC	18	3 104
Total		23 432

17. MUDZI WEST: 23 922 Registered Voters

The constituency has 23 922 registered voters. It is made up of wards 4, 5, 6, 7, 8 and 9 of Mudzi Rural District Council and ward 4 of Mutoko Rural District Council.

Local Authority	Ward	Number of Registered Voters
Mudzi RDC	4	3 909
Mudzi RDC	5	3 611
Mudzi RDC	6	3 522
Mudzi RDC	7	3 805
Mudzi RDC	8	3 524
Mudzi RDC	9	3 242
Mutoko RDC	4	2 309
Total		23 922

18. RUWA: 31 833 Registered Voters

The constituency has 31 833 registered voters. It comprises wards 1, 2, 3, 4, 5, 6, 7 and 8 of Ruwa Local Board.

Local Authority	Ward	Number of Registered Voters
Ruwa Local Board	1	4 583
Ruwa Local Board	2	3 726
Ruwa Local Board	3	4 162
Ruwa Local Board	4	3 627
Ruwa Local Board	5	3 549
Ruwa Local Board	6	3 267
Ruwa Local Board	7	4 387
Ruwa Local Board	8	4 532
Total		31 833

19. SEKE: 30 308 Registered Voters

The constituency has 30 308 registered voters. It consists of the following wards: 1, 2, 3, 4, 5, 6, 7, 8 and 15 of Manyame District Council and wards 22 and 24 of Goromonzi Rural District Council.

Local Authority	Ward	Number of Registered Voters
Manyame RDC	1	2 189
Manyame RDC	2	2 746
Manyame RDC	3	2 918
Manyame RDC	4	2 731
Manyame RDC	5	2 520
Manyame RDC	6	2 145
Manyame RDC	7	2 304
Manyame RDC	8	2 559
Manyame RDC	15	2 971
Goromonzi RDC	22	3 571
Goromonzi RDC	24	3 654
Total		30 308

20. MARAMBA PFUNGWE: 27 553 Registered Voters

The constituency has 27 553 registered voters. It comprises wards 1, 2, 3, 4, 5, 6, 16 and 17 of Zvataida Rural District Council.

Local Authority	Ward	Number of Registered Voters
Zvataida RDC	1	2 816
Zvataida RDC	2	3 441
Zvataida RDC	3	3 227
Zvataida RDC	4	3 836
Zvataida RDC	5	3 944
Zvataida RDC	6	3 930
Zvataida RDC	16	3 540
Zvataida RDC	17	2 819
Total		27 553

21. WEDZA NORTH: 28 465 Registered Voters

The constituency has 28 465 registered voters. It consists of wards 1, 2, 3, 4, 5, 6, 14 and 15 of Wedza Rural District Council and Wards 5, 8, 10 and 11 of Marondera Rural District Council.

Local Authority	Ward	Number of Registered Voters
Wedza RDC	1	1 698
Wedza RDC	2	2 169
Wedza RDC	3	1 772
Wedza RDC	4	1 657
Wedza RDC	5	2 464
Wedza RDC	6	2 292
Wedza RDC	14	1 867
Wedza RDC	15	2 457
Marondera RDC	5	2 414
Marondera RDC	7	2 588
Marondera RDC	8	2 253
Marondera RDC	10	1 979
Marondera RDC	11	1 660
Total		28 465

22. WEDZA SOUTH: 25 385 Registered Voters

The constituency has 25 385 registered voters. It is made up of the following wards 7, 8, 9, 10, 11, 12 and 13 of Wedza Rural District Council and Wards 22, 23, 24, 28, 29 and 30 of Chikomba Rural district Council.

Local Authority	Ward	Number of Registered Voters
Wedza RDC	7	2 480
Wedza RDC	8	2 167
Wedza RDC	9	2 274
Wedza RDC	10	2 253
Wedza RDC	11	1 979
Wedza RDC	12	1 660
Wedza RDC	13	1 828
Chikomba RDC	22	1 766
Chikomba RDC	24	2 199
Chikomba RDC	28	1 766
Chikomba RDC	29	2 122
Chikomba RDC	30	1 470
Total		23 917

23. UZUMBA: 28 949 Registered Voters

The constituency has 28 949 registered voters. It comprises wards 7,8,9,10,11,12,13,14 and 15 of Zvataida Rural District Council.

Local Authority	Ward	Number of Registered Voters
Zvataida RDC	7	2 869
Zvataida RDC	8	3 644
Zvataida RDC	9	3 059
Zvataida RDC	10	2 801
Zvataida RDC	11	3 317
Zvataida RDC	12	3 011
Zvataida RDC	13	3 385
Zvataida RDC	14	3 736
Zvataida RDC	15	3 127
Total		28 949

Detailed descriptions of these boundaries are set out in **Annexure B, Chapter 5**, while maps are in **Annexure C**.

CHAPTER 6

MASHONALAND WEST PROVINCE

The total number of registered voters in the province as at 30 May 2022 was 661 289. This figure is 78 300 more than the 2007/8 total.

Chegut Municipality

The Municipality has 12 wards. It had a total voter population of 22 761. This is 3002 voters more than the 2007/8 total. There have been some changes to the existing ward boundaries.

In order to determine the voter population thresholds permissible for the Municipality wards, the total number of registered voters in the Municipality was divided by 12 wards resulting in an average of 1 897 voters per ward. A twenty per cent variance from the ward average was then determined resulting in a maximum voter threshold of 2 276 and a minimum threshold of 1 518 voters per ward for the Municipality. Thus, any such ward delimited was expected to fall within the minimum and maximum thresholds.

The number of registered voters in each of the wards is given below:

WARD	NUMBER OF REGISTERED VOTERS
1	1 676
2	1 986
3	2 085
4	2 267
5	1 915
6	1 648
7	1 695
8	1 894
9	1 813
10	1 886
11	1 811
12	2 085
Total	22 761

We now comment briefly on each of the wards.

1. Ward 1: 1 676 Registered Voters

This ward has a total of 1 676 registered voters. It is made up of the following polling areas: 3201CHM0101 and 3201CHM0102.

2. Ward 2: 1 986 Registered Voters

This ward has a total of 1 986 registered voters. It consists of the following polling areas: 3201CHM0201, 3201CHM0202, 3201CHM0203 and 3201CHM0204.

3. Ward 3: 2 085 Registered Voters

The ward has a total of 2 085 registered voters. It is made up of the following polling areas: 3201CHM0301, 3201CHM0304, 3201CHM0302, 3201CHM0303.

4. Ward 4: 2 267 Registered voters

This ward has a total of 2 267 registered voters. It comprises the following polling areas: 3201CHM0401, 3201CHM04015, 3201CHM0402, 3201CHM0403 and 3201CHM0404.

5. Ward 5: 1 915 Registered Voters

The ward has a total of 1 915 registered voters. It consists of the following polling areas: 3201CHM0501, 3201CHM0503 and 3201CHM0502.

6. Ward 6: 1 648 Registered Voters

This ward has a total of 1 648 registered voters. It is made up of the following polling areas; 3201CHM0601, 3201CHM0602 and 3201CHM0603.

7. Ward 7: 1 695 Registered Voters

The ward has a total of 1 695 registered voters. It comprises the following polling areas; 3201CHM0701, 3201CHM0702 and 3201CHM0703.

8. Ward 8: 1 894 Registered Voters

This ward has a total of 1 894 registered voters. It consists of the following polling areas; 3201CHM0802, 3201CHM0803 and 3201CHM0804.

9. Ward 9: 1 813 Registered Voters

The ward has a total of 1 813 registered voters. It is made up of the following polling areas; 3201CHM0901, 3200CHM0902, 3200CHM0903 and 3201CHM0904.

10. Ward 10: 1 886 Registered Voters

This ward has a total of 1 886 registered voters. It comprises the following polling areas; 3201CHM1001, 3201CHM1003, 3201CHM1005 and 3200CHM1004.

11. Ward 11: 1 811 Registered Voters

The ward has a total of 1 811 registered voters. It consists of the following polling areas; 3201CHM1102, 3201CHM1104A and 3201CHM1104B.

12. Ward 12: 2 085 registered voters

This ward has a total of 2 085 registered voters. It is made up of the following polling areas; 3201CHM1201, 3201CHM1206, 3201CHM1202 and 3201CHM1205.

Chegutu Rural District Council

The Rural District Council has 29 wards. It had a total voter population of 66 322 registered voters as at 30 may 2022. This is 7764 voters less than the 2007/8 total. There have been changes to the existing boundaries.

In order to determine the voter population thresholds permissible for the Rural District Council wards, the total number of registered voters in the Rural District Council was divided by 29 wards resulting in an average of 2 287 voters per ward. A twenty per cent variance from the ward average was then determined resulting in a maximum voter threshold of 2 744 and a minimum threshold of 1 830 voters per ward for the Rural District Council. Thus, any such ward delimited was expected to fall within the minimum and maximum thresholds.

The number of registered voters in each of the wards is given below:

Ward	NUMBER OF REGISTERED VOTERS
1	2 344
2	2 152
3	2 423
4	2 735
5	2 419
6	2 674
7	2 169
8	2 297
9	1 976
10	1 918
11	2 024
12	1 981
13	2 055
14	2 507
15	2 510
16	1 892
17	2 038
18	2 681
19	1 966
20	2 093
21	2 014
22	2 431
23	2 534
24	2 567
25	2 523
26	2 343

Ward	NUMBER OF REGISTERED VOTERS
27	2 381
28	2 630
29	2 045
TOTAL	66 322

We now comment briefly on each of the wards.

1. Ward 1: 2 344 Registered Voters

This ward has a total of 2 344 registered voters. It is made up of the following polling areas: 3200CHE0101, 3200CHE0102, 3200CHE0103, 3200CHE0105 and 3200CHE0106.

2. Ward 2: 2 152 Registered Voters

The ward has a total of 2 152 registered voters. It consists of the following polling areas: 3200CHE0202, 3200CHE0203, 3200CHE0204A, 3200CHE0204B and 3200CHE0207.

3. Ward 3: 2 423 Registered Voters

This ward has a total of 2 423 registered voters. It comprises the following polling areas: 3200CHE0301, 3200CHE0302, 3200CHE0303 and 3200CHE0304.

4. Ward 4: 2 735 Registered Voters

The ward has a total of 2 735 registered voters. It is made up of the following polling areas: 3200CHE0402, 3200CHE0404, 3200CHE0405, 3200CHE0406, 3200CHE0407 and 3200CHE0408.

5. Ward 5: 2 419 Registered Voters

This ward has a total of 2 419 registered voters. It consists of the following polling areas: 3200CHE0501, 3200CHE0502, 3200CHE0503, 3200CHE0504, 3200CHE0505, 3200CHE0506, 3200CHE0507 and 3200CHE0508.

6. Ward 6: 2 674 Registered Voters

The ward has a total of 2 674 registered voters. It comprises the following polling areas: 3200CHE0601, 3200CHE0602, 3200CHE0604, 3200CHE0605, 3200CHE0606, 3200CHE0607 and 3200CHE0608.

7. Ward 7: 2 169 Registered Voters

This ward has a total of 2 169 registered voters. It is made up of the following polling areas: 3200CHE0701, 3200CHE0702, 3200CHE0703, 3200CHE0704, 3200CHE0705 and 3200CHE0706.

8. Ward 8: 2 297 Registered Voters

The ward has a total of 2 297 registered voters. It consists of the following polling areas: 3200CHE0801, 3200CHE0802, 3200CHE0804 and 3200CHE0806.

9. Ward 9: 1 976 Registered Voters

This ward has a total of 1 976 registered voters. It comprises the following polling areas: 3200CHE0901, 3200CHE0903, 3200CHE0904, 3200CHE0905 and 3200CHE0906.

10. Ward 10: 1 918 Registered voters

The ward has a total of 1 918 registered voters. It consists of the following polling areas: 3200CHE1001, 3200CHE1004, 3200CHE1005, 3200CHE1007 and 3200CHE1008.

11. Ward 11: 2 024 Registered voters

This ward has a total of 2 024 registered voters. It is made up of the following polling areas: 3200CHE1101, 3200CHE1102, 3200CHE1103, 3200CHE1107, 3200CHE1108 and 3200CHE1109.

12. Ward 12: 1 981 Registered Voters

The ward has a total of 1 981 registered voters. It comprises the following polling areas: 3200CHE1201, 3200CHE1202, 3200CHE1203, 3200CHE1204, 3200CHE1205, 3200CHE1206 and 3200CHE1208.

13. Ward 13: 2 055 Registered Voters

This ward has a total of 2 055 registered voters. It is made up of the following polling areas: 3200CHE1301, 3200CHE1302, 3200CHE1303, 3200CHE1304, 3200CHE1305, 3200CHE1306 and 3200CHE1307.

14. Ward 14: 2 507 Registered Voters

The ward has a total of 2 507 registered voters. It consists of the following polling areas: 3200CHE1401, 3200CHE1402, 3200CHE1403, 3200CHE1404, 3200CHE1405 and 3200CHE1406.

15. Ward 15: 2 510 Registered Voters

This ward has a total of 2 510 registered voters. It comprises the following polling areas: 3200CHE1501, 3200CHE1502, 3200CHE1503, 3200CHE1504, 3200CHE1505, 3200CHE1506, 3200CHE1507, 3200CHE1510, 3200CHE1511 and 3200CHE1512.

16. Ward 16: 1 892 Registered Voters

The ward has a total of 1 892 registered voters. It is made up of the following polling areas: 3200CHE1601, 3200CHE1602, 3200CHE1603, 3200CHE1604, 3200CHE1605, 3200CHE1606, 3200CHE1607, 3200CHE1608 and 3200CHE1609.

17. Ward 17: 2 038 Registered Voters

This ward has a total of 2 038 registered voters. It consists of the following polling areas; 3200CHE1701, 3200CHE1702, 3200CHE1703, 3200CHE1704 and 3200CHE1705.

18. Ward 18: 2 681 Registered Voters

The ward has a total of 2 681 registered voters. It comprises the following polling areas: 3200CHE1801, 3200CHE1802, 3200CHE1803, 3200CHE1804, 3200CHE1805, 3200CHE1806 and 3200CHE1807.

19. Ward 19: 1 966 Registered Voters

This ward has a total of 1 966 registered voters. It is made up of the following polling areas: 3200CHE1903, 3200CHE1904A, 3200CHE1904B, 3200CHE1905 and 3200CHE1906.

20. Ward 20: 2 093 Registered Voters

The ward has a total of 2 093 registered voters. It consists of the following polling areas: 3200CHE2001, 3200CHE2003, 3200CHE2004A and 3200CHE2004B.

21. Ward 21: 2 014 Registered Voters

This ward has a total of 2 014 registered voters. It comprises the following polling areas: 3200CHE2101, 3200CHE2102, 3200CHE2103, 3200CHE2104, 3200CHE2105 and 3200CHE2106.

22. Ward 22: 2 431 Registered Voters

The ward has a total of 2 431 registered voters. It is made up of the following polling areas: 3200CHE2204A, 3200CHE2204B, 3200CHE2206, 3200CHE2207 and 3200CHE2209.

23. Ward 23: 2 534 Registered Voters

This ward has a total of 2 534 registered voters. It consists of the following polling areas: 3200CHE2302, 3200CHE2303, 3200CHE2304, 3200CHE2305, 3200CHE2306, 3200CHE2307 and 3200CHE2308.

24. Ward 24: 2 567 Registered Voters

The ward has a total of 2 567 registered voters. It comprises the following polling areas: 3200CHE2401, 3200CHE2402, 3200CHE2403 and 3200CHE2405.

25. Ward 25: 2 523 Registered Voters

This ward has a total of 2 523 registered voters. It is made up of the following polling areas: 3200CHE2501, 3200CHE2503, 3200CHE2504A and 3200CHE2504B.

26. Ward 26: 2 343 Registered Voters

The ward has a total of 2 343 registered voters. It consists of the following polling areas: 3200CHE2601, 3200CHE2602, 3200CHE2605, 3200CHE2606, 3200CHE2607, 3200CHE2608 and 3200CHE2609.

27. Ward 27: 2 381 Registered Voters

This ward has a total of 2 381 registered voters. It comprises the following polling areas: 3200CHE2701, 3200CHE2702, 3200CHE2703, 3200CHE2704, 3200CHE2705 and 3200CHE2706.

28. Ward 28: 2 630 Registered Voters

The ward has a total of 2 630 registered voters. It is made up of the following polling areas: 3200CHE2801, 3200CHE2802, 3200CHE2803, 3200CHE2804, 3200CHE2805, 3200CHE2806 and 3200CHE2807.

29. Ward 29: 2 045 Registered Voters

This ward has a total of 2 045 registered voters. It is made up of the following polling areas: 3200CHE2901, 3200CHE2902, 3200CHE2903, 3200CHE2904, 3200CHE2905 and 3200CHE2906.

Chinhoyi Municipality

The Municipality has 15 wards. It had a total voter population of 37 095 as at 30 May 2022. This is 9 987 more voters than the 2007/8 total. There have been some changes to the existing ward boundaries.

In order to determine the voter population thresholds permissible for the Municipality wards, the total number of registered voters in the Municipality was divided by 15 wards resulting in an average of 2 473 voters per ward. A twenty per cent variance from the ward average was then determined resulting in a maximum voter threshold of 2 968 and a minimum threshold of 1 978 voters per ward for the Municipality. Thus, any such ward delimited was expected to fall within the minimum and maximum thresholds.

The number of registered voters in each of the wards is given below:

WARD	NUMBER OF REGISTERED VOTERS
1	2 574
2	2 162
3	2 621
4	2 661
5	2 480
6	2 374
7	2 647
8	2 846
9	2 930
10	2 500
11	2 178
12	2 749
13	2 087
14	2 053
15	2 233
TOTAL	37 095

We now comment briefly on each of the wards.

1. Ward 1: 2 574 Registered Voters

This ward has a total of 2 574 registered voters. It is made up of the following polling areas: 7001CHIM0101, 7001CHIM0102, 7001CHIM1001 and 7001CHIM1003.

2. Ward 2: 2 162 Registered Voters

The ward has a total of 2 162 registered voters. It consists of the following polling areas: 7001CHIM0201, 7001CHIM0202, 7001CHIM0204 and 7001CHIM0203.

3. Ward 3: 2 621 Registered Voters

This ward has a total of 2 621 registered voters. It comprises the following polling areas: 7001CHIM0301, 7001CHIM0302, 7001CHIM0304, 7001CHIM0305 and 7001CHIM0303.

4. Ward 4: 2 661 Registered Voters

The ward has a total of 2 661 registered voters. It is made up of the following polling areas: 7001CHIM0401, 7001CHIM0404, 7001CHIM0405 and 7001CHIM0403.

5. Ward 5: 2 480 Registered Voters

This ward has a total of 2 480 registered voters. It consists of the following polling areas; 7001CHIM0501, 7001CHIM0503 and 7001CHIM0502.

6. Ward 6: 2 374 Registered Voters

The ward has a total of 2 374 registered voters. It comprises the following polling areas: 7001CHIM0601, 7001CHIM0602, 7001CHIM0606, 7001CHIM0603 and 7001CHIM0605.

7. Ward 7: 2 647 Registered Voters

The ward has a total of 2647 registered voters. It is made up of the following polling areas: 7001CHIM0701, 7001CHIM0703, 7001CHIM0702 and 7001CHIM0704.

8. 8. Ward 8: 2 846 Registered Voters

This ward has a total of 2 846 registered voters. It consists of the following polling areas: 7001CHIM0801, 7001CHIM0802, 7001CHIM0803, 7001CHIM0804 and 7001CHIM0805.

9. Ward 9: 2 930 Registered Voters

The ward has a total of 2 930 registered voters. It comprises the following polling areas: 7001CHIM0902, 7001CHIM0903, 7001CHIM0904 and 7001CHIM0905.

10. Ward 10: 2 500 Registered Voters

This ward has a total of 2 500 registered voters. It is made up of the following polling areas: 7001CHIM1001, 7001CHIM1002 and 7001CHIM1003.

11. Ward 11: 2 178 Registered Voters

The ward has a total of 2 178 registered voters. It consists of the following polling areas: 7001CHIM1101, 7001CHIM1102, 7001CHIM1103, 7001CHIM1104 and 7001CHIM1002.

12. Ward 12: 2 749 Registered Voters

This ward has a total of 2 749 registered voters. It comprises the following polling areas: 7001CHIM1202, 7001CHIM1203, 7001CHIM1204 and 7001CHIM0402.

13. Ward 13: 2 087 Registered Voters

The ward has a total of 2 087 registered voters. It is made up of the following polling areas: 7001CHIM1302, 7001CHIM1303 and 7001CHIM1304.

14. Ward 14: 2 053 Registered Voters

This ward has a total of 2 053 registered voters. It consists of the following polling areas: 7001CHIM1401, 7001CHIM1402, 7001CHIM1403, 7001CHIM0901 and 7001CHIM0904.

15. Ward 15: 2 233 Registered Voters

The ward has a total of 2 233 registered voters. It is made up of the following polling areas: 7001CHIM1501, and 7001CHIM1502 and 7001CHIM1404.

Chirundu Local Board

The Local Board has 3 wards. It had a total voter population of 1 655 as at 30 May 2022. These are new wards created by Proclamation 14 of 1983 published in Statutory Instrument 387 of 1983. The wards were not delimited in 2007/8 and have thus been delimited to form part of the 2022 delimitation report.

In order to determine the voter population thresholds permissible for the Local Board wards, the total number of registered voters in the Local Board was divided by 3 wards resulting in an average of 552 voters per ward. A twenty per cent variance from the ward average was then determined resulting in a maximum voter threshold of 662 and a minimum threshold of 442 voters per ward for the Local Board. Thus, any such ward delimited was expected to fall within the minimum and maximum thresholds.

The number of registered voters in each of the wards is given below:

WARD	NUMBER OF REGISTERED VOTERS
1	613
2	562
3	480
TOTAL	1 655

We now comment briefly on each of the wards.

1. Ward 1: 613 Registered Voters

This ward has a total of 613 registered voters. It is made up of polling area 3801CLB0101.

2. Ward 2: 562 Registered Voters

The ward has a total of 562 registered voters. It consists of polling area 3801CLB0201.

3. Ward 3: 480 Registered Voters

This ward has a total of 480 registered voters. It comprises the following polling areas: 3801CLB0301 and 3801CLB0302.

Hurungwe Rural District Council

The Rural District Council has 26 wards. It had a total voter population of 117 901 as at 30 May 2022. This is 901 voters less than the 2007/8 total. There have been some changes to the existing ward boundaries.

In order to determine the voter population thresholds permissible for the Rural District Council wards, the total number of registered voters in the Rural District Council was divided by 26 wards resulting in an average of 4 535 voters per ward. A twenty per cent variance from the ward average was then determined resulting in a maximum voter threshold of 5 442 and a minimum threshold of 3 628 voters per ward for the Rural District Council. Thus, any such ward delimited was expected to fall within the minimum and maximum thresholds.

The number of registered voters in each ward is given below:

WARD	NUMBER OF REGISTERED VOTERS
1	3 946
2	4 545
3	4 942
4	4 044
5	4 395
6	4 482
7	4 315
8	5 124
9	5 266
10	4 504
11	4 593
12	5 041
13	4 906
14	4 404
15	4 832
16	4 419
17	4 021
18	5 056
19	3 878
20	3 983
21	4 978
22	5 290
23	4 230
24	4 205
25	4 523

26	3 979
TOTAL	117 901

We comment briefly on each of the wards

1. Ward 1: 3 946 registered voters

This ward has a total of 3 946 registered voters. It is made up of the following polling areas; 3800HUR0101, 3800HUR0103, 3800HUR0104, 3800HUR0106, 3800HUR0107, 3800HUR0108, 3800HUR0109, 3800HUR0110, 3800HUR0112 and 3800HUR0113.

2. Ward 2: 4 545 Registered Voters

The ward has a total of 4 545 registered voters. It consists of the following polling areas; 3800HUR0201, 3800HUR0202, 3800HUR0203, 3800HUR0204, 3800HUR0205, 3800HUR0206, 3800HUR0207, 3800HUR0208, 3800HUR0209, 3800HUR0210 and 3800HUR0211.

3. Ward 3: 4 942 Registered Voters

This ward has a total of 4 942 registered voters. It comprises the following polling areas; 3800HUR0301, 3800HUR0302, 3800HUR0303, 3800HUR0304, 3800HUR0306, 3800HUR0307, 3800HUR0308, 3800HUR0309, 3800HUR0310 and 3800HUR0311.

4. Ward 4: 4 044 Registered Voters

The ward has a total of 4 044 registered voters. It is made up of the following polling areas; 3800HUR0401, 3800HUR0402, 3800HUR0403, 3800HUR0405, 3800HUR0406, 3800HUR0407, 3800HUR0408, 3800HUR0409, 3800HUR0410, 3800HUR0411, 3800HUR0412 and 3800HUR0413.

5. Ward 5: 4 395 Registered Voters

This ward has a total of 4 395 registered voters. It consists of the following polling areas; 3800HUR0510, 3800HUR0511, 3800HUR0512, 3800HUR0513, 3800HUR0514, 3800HUR0515, 3800HUR0516, 3800HUR0517 and 3800HUR0518.

6. Ward 6: 4 482 Registered Voters

The ward has a total of 4 482 registered voters. It comprises the following polling areas; 3800HUR0601, 3800HUR0602, 3800HUR0603, 3800HUR0604, 3800HUR0605, 3800HUR0606, 3800HUR0607, 3800HUR0608 and 3800HUR0609.

7. Ward 7: 4 315 Registered Voters

This ward has a total of 4 315 registered voters. It is made up of the following polling areas; 3800HUR0701, 3800HUR0702, 3800HUR0704, 3800HUR0705, 3800HUR0706, 3800HUR0707, 3800HUR0708, 3800HUR0709, 3800HUR0710, 3800HUR0713 and 3800HUR 0714.

8. Ward 8: 5 124 Registered Voters

The ward has a total of 5 124 registered voters. It consists of the following polling areas; 3800HUR0802, 3800HUR0803, 3800HUR0804, 3800HUR0805, 3800HUR0806, 3800HUR0807, 3800HUR0808, 3800HUR0810, 380HUR08011, 3800HUR0812and 3800HUR0813.

9. Ward 9: 5 266 Registered Voters

This ward has a total of 5 266 registered voters. It comprises the following polling areas; 3800HUR0901, 3800HUR0903, 3800HUR0905, 3800HUR0907, 3800HUR0909, 3800HUR0910, 3800HUR0911, 3800HUR0912, 3800HUR0913, 3800HUR0914 and 3800HUR0915.

10. Ward 10: 4 504 Registered Voters

The ward has a total of 4 504 registered voters. It is made up of the following polling areas; 3800HUR1001, 3800HUR1002, 3800HUR1003, 3800HUR1005, 3800HUR1006, 3800HUR1007, 3800HUR1008 and 3800HUR1009.

11. Ward 11: 4 593 Registered Voters

This ward has a total of 4 593 registered voters. It consists of the following polling areas; 3800HUR1101, 3800HUR1102, 3800HUR1103, 3800HUR1104, 3800HUR1105, 3800HUR1106, 3800HUR1108, 3800HUR1111 and 3800HUR1112.

12. Ward 12: 5 041 Registered Voters

The ward has a total of 5 041 registered voters. It comprises the following polling areas; 3800HUR1201, 3800HUR1202, 3800HUR1203, 3800HUR1204, 3800HUR1205, 3800HUR1206, 3800HUR1207, 3800HUR1208, 3800HUR1209 and 3800HUR1210.

13. Ward 13: 4 906 Registered Voters

This ward has a total of 4 906 registered voters. It is made up of the following polling areas; 3800HUR1305, 3800HUR1306, 3800HUR1307, 3800HUR1309, 3800HUR1310, 3800HUR1311, 3800HUR1312, 3800HUR1313 and 3800HUR1314.

14. Ward 14: 4 404 Registered Voters

The ward has a total of 4 404 registered voters. It consists of the following polling areas; 3800HUR1401, 3800HUR1403, 3800HUR1404, 3800HUR1405, 3800HUR1408, 3800hur1411, 3800hur1412, 3800hur1415, 3800HUR1416, 3800HUR1417and 3800HUR1418.

15. Ward 15: 4 832 Registered voters

This ward has a total of 4 832 registered voters. It comprises the following polling areas; 3800HUR1501, 3800HUR1502, 3800HUR1503, 3800HUR1504, 3800HUR1505, 3800HUR1506, 3800HUR1507, 3800HUR1508, 3800HUR1509, 3800HUR1510 and 3800HUR1511.

16. Ward 16: 4 419 Registered Voters

The ward has a total of 4 419 registered voters. It is made up of the following polling areas; 3800HUR1602, 3800HUR1604, 3800HUR1606, 3800HUR1607, 3800HUR1608, 3800HUR1609, 3800HUR1610, 3800HUR1611, 3800HUR1612 and 3800HUR1613.

17. Ward 17: 4 021 Registered Voters

This ward has a total of 4 021 registered voters. It consists of the following polling areas; 3800HUR1701, 3800HUR1702, 3800HUR1703, 3800HUR1704, 3800HUR1705, 3800HUR1706, 3800HUR1707and 3800HUR1708.

18. Ward 18: 5 056 Registered Voters

The ward has a total of 5 056 registered voters. It comprises the following polling areas; 3800HUR1801, 3800HUR1802, 3800HUR1803, 3800HUR1804, 3800HUR1805, 3800HUR1806, 3800HUR1807, 3800HUR1808, 3800HUR1809, 3800HUR1810, 3800HUR1811and 3800HUR1812.

19. Ward 19: 3 878 Registered Voters

This ward has a total of 3 878 registered voters. It is made up of the following polling areas: 3800HUR1901, 3800HUR1902, 3800HUR1903, 3800HUR1904, 3800HUR1905, 3800HUR1906, 3800HUR1907and 3800HUR1908.

20. Ward 20: 3 983 Registered Voters

The ward has a total of 3 983 registered voters. It consists of the following polling areas; 3800HUR2001, 3800HUR2002, 3800HUR2003, 3800HUR2004, 3800HUR2005, 3800HUR2006, 3800HUR2007, 3800HUR2008, 3800HUR2009, 3800HUR2010 and 3800HUR2011.

21. Ward 21: 4 978 Registered Voters

This ward has a total of 4 978 registered voters. It comprises the following polling areas; 3800HUR2102, 3800HUR2105, 3800HUR2106, 3800HUR2107, 3800HUR2109, 3800HUR2110, 3800HUR2109, 3800HUR2110, 3800HUR2111, 3800HUR2112, 3800HUR2113, 3800HUR2114, 3800HUR2115, 3800HUR2116 and 3800HUR2117.

22. Ward 22: 5 290 registered voters

The ward has a total of 5 290 registered voters. It is made up of the following polling areas; 3800HUR2202, 3800HUR2203, 3800HUR2205, 3800HUR2206, 3800HUR2207, 3800HUR2208, 3800HUR2209, 3800HUR2210, 3800HUR2211 and 3800HUR2212.

23. Ward 23: 4 230 Registered Voters

This ward has a total of 4230 registered voters. It consists of the following polling areas: 3800HUR2301, 3800HUR2302, 3800HUR2303, 3800HUR2304, 3800HUR2305, 3800HUR2306, 3800HUR2307, 3800HUR2308, 3800HUR2309 and 3800HUR2310.

24. Ward 24: 4 205 Registered Voters

The ward has a total of 4 205 registered voters. It comprises the following polling areas: 3800HUR2401, 3800HUR2402, 3800HUR2403, 3800HUR2404, 3800HUR2405, 3800HUR2406, 3800HUR2407, 3800HUR2408, 3800HUR2409, 3800HUR2410 and 3800HUR2411.

25. Ward 25: 4 523 Registered Voters

This ward has a total of 4 523 registered voters. It is made up of the following polling areas; 3800HUR2501, 3800HUR2502, 3800HUR2503, 3800HUR2504, 3800HUR2505, 3800HUR2506, 3800HUR2507, 3800HUR2508 and 3800HUR2509.

26. Ward 26: 3 979 Registered Voters

The ward has a total of 3 979 registered voters. It consists of the following polling areas; 3800HUR2601, 3800HUR2602, 3800HUR2603, 3800HUR2604, 3800HUR2605, 3800HUR2606, 3800HUR2607 and 3800HUR2608.

Kadoma Municipality

The Municipality has 17 wards. It had a total voter registered population of 49 279 as at 30 May 2022. This is 13 248 voters more than the 2007/8 total. Some of the wards and ward boundaries were modified.

In order to determine the voter population thresholds permissible for the Municipality wards, the total number of registered voters in the Municipality was divided by 17 wards resulting in an average of 2 899 voters per ward. A twenty per cent variance from the ward average was then determined resulting in a maximum voter threshold of 3 479 and a minimum threshold of 2 319 voters per ward for the Municipality. Thus, any such ward delimited was expected to fall within the minimum and maximum thresholds.

The number of registered voters in each of the wards is given below:

Ward	NUMBER OF REGISTERED VOTERS
1	3 017
2	2 841
3	2 787
4	3 417
5	3 343
6	2 991
7	2 869
8	2 646
9	2 358
10	3 037
11	3 258
12	2 746
13	3 327
14	2 477
15	2 592
16	3 010
17	2 563
TOTAL	49 279

We comment briefly on each of the wards.

1. Ward 1: 3 017 Registered Voters

This ward has a total of 3 017 registered voters. It is made up of the following polling areas; 2401KAD0101 and 2401KAD0103.

2. Ward 2: 2 841 Registered Voters

The ward has a total of 2 841 registered voters. It consists of the following polling areas; 2401KAD0203, 2401KAD0702 and 2401KAD0201.

3. Ward 3: 2 787 Registered Voters

This ward has a total of 2 787 registered voters. It comprises the following polling areas; 2401KAD0303, 2401KAD0401 and 2401KAD0701.

4. Ward 4: 3 417 Registered Voters

The ward has a total of 3 417 registered voters. It is made up of the following polling areas; 2401KAD0802, 2401KAD0402 and 2401KAD0601.

5. Ward 5: 3 343 Registered Voters

This ward has a total of 3 343 registered voters. It consists of the following polling areas; 2401KAD0501, 2401KAD0202 and 2401KAD0502.

6. Ward 6: 2 991 Registered Voters

The ward has a total of 2 991 registered voters. It comprises the following polling areas; 2401KAD0603, 2401KAD0602 and 2401KAD1303.

7. Ward 7: 2 869 Registered Voters

This ward has a total of 2 869 registered voters. It is made up of the following polling areas; 2401KAD0302, 2401KAD0102, 2401KAD0803 and 2401KAD1302.

8. Ward 8: 2 646 Registered Voters

The ward has a total of 2 646 registered voters. It consists of the following polling areas; 2401KAD0801 and 2401KAD0301.

9. Ward 9: 2 358 Registered Voters

This ward has a total of 2 358 registered voters. It comprises the following polling areas; 2401KAD0902, 2401KAD0901 and 2401KAD1402.

10. Ward 10: 3 037 Registered Voters

The ward has a total of 3 037 registered voters. It is made up of the following polling areas: 2401KAD1003 and 2401KAD1002.

11. Ward 11: 3 258 Registered Voters

This ward has a total of 3 258 registered voters. It consists of the following polling areas; 2401KAD1102 and 2401KAD1101.

12. Ward 12: 2 746 Registered Voters

The ward has a total of 2 746 registered voters. It comprises the following polling areas; 2401KAD1603, 2401KAD1202 and 2401KAD1201.

13. Ward 13: 3 327 Registered Voters

This ward has a total of 3 327 registered voters. It is made up of the following polling areas; 2401KAD1603, 2401KAD1202 and 2401KAD1201.

14. Ward 14: 2 477 Registered Voters

The ward has a total of 2 477 registered voters. It consists of the following polling areas; 2401KAD1401 and 2401KAD0104.

15. Ward 15: 2 592 Registered Voters

This ward has a total of 2 592 registered voters. It comprises the following polling areas; 2401KAD1503, 2401KAD1502 and 2401KAD1501.

16. Ward 16: 3 010 Registered Voters

The ward has a total of 3 010 registered voters. It is made up of the following polling areas; 2401KAD1602, 2401KAD1601, 2401KAD1605 and 2401KAD1604.

17. Ward 17: 2 563 Registered Voters

This ward has a total of 2 563 registered voters. It consists of the following polling areas; 2401KAD1203, 2401KAD1701 and 2401KAD1702.

Kariba Municipality

The Municipality has 9 wards. It had a total voter population of 13 088 as at 30 may 2022. This figure is 355 voters more than the 2007/8 total. There have been some changes to the existing ward boundaries.

In order to determine the voter population thresholds permissible for the Municipality wards, the total number of registered voters in the Municipality was divided by 9 wards resulting in an average of 1 454 voters per ward. A twenty per cent variance from the ward average was then determined resulting in a maximum voter threshold of 1 744 and a minimum threshold of 1 164 voters per ward for the Municipality. Thus, any such ward delimited was expected to fall within the minimum and maximum thresholds.

The number of registered voters in each of the wards is given below:

WARD	NUMBER OF REGISTERED VOTERS
1	1 571
2	1 368
3	1 744
4	1 216
5	1 672
6	1 324
7	1 220
8	1 342
9	1 631
TOTAL	13 088

We comment briefly on each of the wards.

1. Ward 1: 1 571 Registered Voters

This ward has a total of 1 571 registered voters. It is made up of the following polling areas; 3701KAR0101 and 3701KAR0102.

2. Ward 2: 1 368 Registered Voters

The ward has a total of 1 368 registered voters. It consists of the following polling areas; 3701KAR0201, 3701KAR0202 and 3701KAR0203.

3. Ward 3: 1 744 Registered Voters

This ward has a total of 1 744 registered voters. It comprises the following polling areas; 3701KAR0301 and 3701KAR0302.

4. Ward 4: 1 216 Registered Voters

The ward has a total of 1 216 registered voters. It is made up of the following polling areas; 3701KAR0401 and 3701KAR0402.

5. Ward 5: 1 672 Registered Voters

This ward has a total of 1 672 registered voters. It consists of the following polling areas; 3701KAR0501 and 3701KAR0502.

6. Ward 6: 1 324 Registered Voters

This ward has a total of 1 324 registered voters. It comprises the following polling areas; 3701KAR0601, 3701KAR0602 and 3701KAR0603.

7. Ward 7: 1 220 Registered Voters

This ward has a total of 1 220 registered voters. It is made up of the following polling areas; 3701KAR0701, 3701KAR0702, 3701KAR0703 and 3701KAR0704.

8. Ward 8: 1 342 Registered Voters

This ward has a total of 1 342 registered voters. It consists of the following polling areas; 3701KAR0801 and 3701KAR0802.

9. Ward 9: 1 631 Registered Voters

This ward has a total of 1 631 registered voters. It comprises the following polling areas; 3701KAR0901 and 3701KAR0902.

Karoi Town Council

The Town Council has 10 wards. It had a total voter population of 14 150 as at 30 May 2022. This is 5 454 voters more than the 2007/8 total. There have been some changes to the existing ward boundaries.

In order to determine the voter population thresholds permissible for the Town Council wards, the total number of registered voters in the Town Council was divided by 10 wards resulting in an average of 1 415 voters per ward. A twenty per cent variance from the ward average was then determined resulting in a maximum voter threshold of 1 698 and a minimum threshold of 1 133 voters per ward for the Town Council. Thus, any such ward delimited was expected to fall within the minimum and maximum thresholds.

The number of registered voters in each of ward is given below:

WARD	NUMBER OF REGISTERED VOTERS
1	1 363
2	1 184
3	1 522
4	1 477
5	1 350
6	1 334
7	1 331
8	1 643
9	1 276
10	1 670
TOTAL	14 150

We now comment briefly on each of the wards.

1. Ward 1: 1 363 Registered Voters

This ward has a total of 1 363 registered voters. It is made up of the following polling areas; 3801KTC0101, 3801KTC0102 and 3801KTC0103.

2. Ward 2: 1 184 Registered Voters

The ward has a total of 1 184 registered voters. It consists of polling area 3801KTC0203.

3. Ward 3: 1 522 Registered Voters

This ward has a total of 1 522 registered voters. It comprises the following polling areas: 3801KTC0301, 3801KTC0302, 3801KTC0303, 3801KTC0304 and 3801KTC0305.

4. Ward 4: 1 477 Registered Voters

The ward has a total of 1 477 registered voters. It is made up of the following polling areas; 3801KTC0401, 3801KTC0402 and 3801KTC0403.

5. Ward 5: 1 350 Registered Voters

This ward has a total of 1 350 registered voters. It consists of the following polling areas; 3801KTC0501, 3801KTC0502, 3801KTC0503, 3801KTC0504 and 3801KTC0505.

6. Ward 6: 1 334 Registered Voters

The ward has a total of 1 334 registered voters. It comprises the following polling areas; 3801KTC0604 and 3801KTC0605.

7. Ward 7: 1 331 Registered Voters

This ward has a total of 1 331 registered voters. It is made up of the following polling areas; 3801KTC0701, 3801KTC0703 and 3801KTC0704.

8. Ward 8: 1 643 Registered Voters

The ward has a total of 1 643 registered voters. It consists of the following polling areas; 3801KTC0801, 3801KTC0802, 3801KTC0803, 3801KTC0804 and 3801KTC0805.

9. Ward 9: 1 276 Registered Voters

This ward has a total of 1 276 registered voters. It comprises the following polling areas; 3801KTC0901 and 3801KTC0902.

10. Ward 10: 1 670 Registered Voters

This ward has a total of 1 670 registered voters. It is made up of the following polling areas; 3801KTC1002 and 3801KTC1004.

Makonde Rural District Council

The Rural District Council has 19 wards. It had a total voter population of 64 990 as at 30 may 2022. This is 8 499 voters more than the 2007/8 total. There have been some changes to the existing ward boundaries.

In order to determine the voter population thresholds permissible for the Rural District Council wards, the total number of registered voters in the Rural District Council was divided by 19 wards resulting in an average of 3 421 voters per ward. A twenty per cent variance from the ward average was then determined resulting in a maximum voter threshold of 4 105 and a minimum threshold of 2 737 voters per ward for the Rural District Council. Thus, any such ward delimited was expected to fall within the minimum and maximum thresholds.

The number of registered voters in each of the wards is given below:

WARD	NUMBER OF REGISTERED VOTERS
1	3 545
2	3 998
3	3 537
4	3 358
5	2 909
6	2 944
7	2 905
8	4 001
9	3 765
10	2 951
11	3 216
12	3 201
13	2 966
14	4 006
15	3 693
16	3 363
17	3 909
18	2 768
19	3 955
TOTAL	64 990

We now comment briefly on each of the wards.

1. Ward 1: 3 545 Registered Voters

This ward has a total of 3 545 registered voters. It is made up of the following polling areas: 7000MAK0101, 7000MAK0107, 7000MAK0102, 7000MAK0104, 7000MAK0105 and 7000MAK0106.

2. 2. Ward 2: 3 998 Registered Voters

The ward has a total of 3 998 registered voters. It consists of the following polling areas: 7000MAK0202, 7000MAK0203, 7000MAK0205, 7000MAK0206, 7000MAK0207, 7000MAK0208 and 7000MAK0209.

3. Ward 3: 3 537 Registered Voters

This ward has a total of 3 537 registered voters. It comprises the following polling areas: 7000MAK0301, 7000MAK0302, 7000MAK0303, 7000MAK0304, 7000MAK0305 and 7000MAK0306.

4. 4. Ward 4: 3 358 Registered Voters

The ward has a total of 3 358 registered voters. It is made up of the following polling areas: 7000MAK0403, 7000MAK0404, 7000MAK0407, 7000MAK0409, 7000MAK0412 and 7000MAK0410.

5. Ward 5: 2 909 Registered Voters

This ward has a total of 2 909 registered voters. It consists of the following polling areas: 7000MAK0502, 7000MAK0507, 7000MAK0503, 7 000MAK0504, 7000MAK0505, 7000MAK0506 and 7000MAK0508.

6. 6. Ward 6: 2 944 Registered Voters

The ward has a total of 2 944 registered voters. It comprises the following polling areas: 7000MAK0601, 7000MAK0602, 7000MAK0603, 7000MAK0604, 7000MAK0605, 7000MAK0606 and 7000MAK0607.

7. Ward 7: 2 905 Registered Voters

This ward has a total of 2 905 registered voters. It is made up of the following polling areas: 7000MAK0701, 7000MAK0703, 7000MAK0702, 7000MAK0704, 7000MAK0705, 7000MAK0706 and 7000MAK0707.

8. Ward 8: 4 001 Registered Voters

The ward has a total of 4 001 registered voters. It consists of the following polling areas: 7000MAK0803, 7000MAK0804, 7000MAK0805, 7000MAK0810, 7000MAK0812 and 7000MAK0816.

9. 9. Ward 9: 3 765 Registered Voters

This ward has a total of 3 765 registered voters. It comprises the following polling areas: 7000MAK0901, 7000MAK0902, 7000MAK0903, 7000MAK0905, 7000MAK0906, 7000MAK0907, 7000MAK0908 and 7000MAK0909.

10. Ward 10: 2 951 Registered Voters

The ward has a total of 2 951 registered voters. It is made up of the following polling areas: 7000MAK1001, 7000MAK1002, 7000MAK1003, 7000MAK1004, 7000MAK1005 and 7000MAK1006

11. Ward 11: 3 216 Registered Voters

This ward has a total of 3 216 registered voters. It consists of the following polling areas: 7000MAK1101, 7000MAK1103, 7000MAK1104, 7000MAK1111, 7000MAK1108 and 7000MAK1110.

12. Ward 12: 3 201 Registered Voters

The ward has total of 3 201 registered voters. It comprises the following polling areas: 7000MAK1201, 7000MAK1202, 7000MAK1203, 7000MAK1204 and 7000MAK1205.

13. Ward 13: 2 966 Registered Voters

This ward has a total of 2 966 registered voters. It is made up of the following polling areas: 7000MAK1305, 7000MAK1306, 7000MAK1307, 7000MAK1309, 7000MAK1310 and 7000MAK1311.

14. Ward 14: 4 006 Registered Voters

The ward has a total of 4 006 registered voters. It consists of the following polling areas: 7000MAK1401, 7000MAK1402, 7000MAK1403, 7000MAK1404, 7000MAK1405, 7000MAK1406, 7000MAK1407, 7000MAK1408, 7000MAK1409, 7000MAK1410, 7000MAK1411, 7000MAK1412, 7000MAK1413 and 7000MAK1414.

15. Ward 15: 3 693 Registered Voters

This ward has a total of 3 693 registered voters. It comprises the following polling areas: 7000MAK1501, 7000MAK1502, 7000MAK1503, 7000MAK1506, 7000MAK1504, 7000MAK1505, 7000MAK1507, 7000MAK1508, 7000MAK1509, and 7000MAK1510.

16. Ward 16: 3 363 Registered Voters

The ward has a total of 3 363 registered voters. It is made up of the following polling areas: 7000MAK1607, 7000MAK1608, 7000MAK1609, 7000MAK1610, 7000MAK1611, 7000MAK1612, 7000MAK1613.

17. Ward 17: 3 909 Registered Voters

This ward has a total of 3 909 registered voters. It consists of the following polling areas: 7000MAK1701, 7000MAK1702, 7000MAK1703, 7000MAK1704, 7000MAK1705, 7000MAK1706, 7000MAK1707 and 7000MAK1708.

18. Ward 18: 2 768 Registered Voters

This ward has a total of 2 768 registered voters. It comprises the following polling areas: 7000MAK1801, 7000MAK1802, 7000MAK1803 and 7000MAK1804.

19. Ward 19: 3 955 Registered Voters

This ward has a total of 3 955 registered voters. It is made up of the following polling areas: 7000MAK1901, 7000MAK1902, 7000MAK1903, 7000MAK1904, 7000MAK1905, 7000MAK1906, 7000MAK1907, 7000MAK1908 and 7000MAK1909.

Mhondoro–Ngezi Rural District Council

The Rural District Council has 16 wards. It had a total voter population of 54 420 as at 30 May 2022. This is 14 168 voters more than the 2007/8 total. There have been some changes to the existing ward boundaries.

In order to determine the voter population thresholds permissible for the Rural District Council wards, the total number of registered voters in the Rural District Council was divided by 19 wards resulting in an average of 3 421 voters per ward. A twenty per cent variance from the ward average was then determined resulting in a maximum voter threshold of 4 105 and a minimum threshold of 2 737 voters per ward for the Rural District Council. Thus, any such ward delimited was expected to fall within the minimum and maximum thresholds.

The number of registered voters in each of them is given below:

WARD	NUMBER OF REGISTERED VOTERS
1	3 023
2	2 917
3	3 487
4	3 077
5	3 599
6	3 238
7	4 054
8	2 768
9	2 892
10	2 872
11	3 202
12	3 964
13	3 905
14	3 712
15	4 068
16	3 642
TOTAL	54 420

We now comment briefly on each of the wards.

1. Ward 1: 3 023 Registered Voters

This ward has a total of 3 023 registered voters. It is made up of the following polling areas: 1000MNG0101, 1000MNG0102, 1000MNG0103, 1000MNG0104 and 1000MNG0105.

2. Ward 2: 2 917 Registered voters

The ward has a total of 2 917 registered voters. It consists of the following polling areas: 1000MNG0201, 1000MNG0202, 1000MNG0203 and 1000MNG0204.

3. Ward 3: 3 487 Registered Voters

This ward has a total of 3 487 registered voters. It comprises the following polling areas: 1000MNG0301, 1000MNG0302, 1000MNG0303, 1000MNG0304, 1000MNG0305, 1000MNG0306, 1000MNG0307 and 1000MNG0308.

4. Ward 4: 3 077 Registered Voters

The ward has a total of 3 077 registered voters. It is made up of the following polling areas: 1000MNG0401, 1000MNG0402, 1000MNG0404, 1000MNG0405, 1000MNG0406, 1000MNG0407, 1000MNG0408, 1000MNG0409 and 1000MNG0410.

5. Ward 5: 3 599 Registered Voters

This ward has a total of 3 599 registered voters. It consists of the following polling areas: 1000MNG0501, 1000MNG0502, 1000MNG0503, 1000MNG0504, 1000MNG0505, 1000MNG0506 and 1000MNG0507.

6. Ward 6: 3 238 Registered Voters

The ward has a total of 3 238 registered voters. It comprises the following polling areas: 1000MNG0601, 1000MNG0602, 1000MNG0603, 1000MNG0604, 1000MNG0605, 1000MNG0606 and 1000MNG0607.

7. Ward 7: 4 054 Registered Voters

This ward has a total of 4 054 registered voters. It is made up of the following polling areas: 1000MNG0701, 1000MNG0702, 1000MNG0703, 1000MNG0704, 1000MNG0705 and 1000MNG0706.

8. Ward 8: 2 768 Registered Voters

The ward has a total of 2 768 registered voters. It consists of the following polling areas: 1000MNG0801, 1000MNG0802, 1000MNG0803, 1000MNG0804, 1000MNG0805 and 1000MNG0806.

9. Ward 9: 2 892 Registered Voters

This ward has a total of 2 892 registered voters. It comprises the following polling areas: 1000MNG0901, 1000MNG0902, 1000MNG0903, 1000MNG0904, 1000MNG0905, 1000MNG0906 and 1000MNG0907.

10. Ward 10: 2 872 Registered Voters

The ward has a total of 2 872 registered voters. It is made up of the following polling areas: 1000MNG1001, 1000MNG1002, 1000MNG1003, 1000MNG1004, 1000MNG1005, 1000MNG1006 and 1000MNG1007.

11. Ward 11: 3 202 Registered Voters

This ward has a total of 3 202 registered voters. It consists of the following polling areas: 1000MNG1108, 1000MNG1109, 1000MNG1106, 1000MNG1113 and 1000MNG1114.

12. Ward 12: 3 964 Registered Voters

The ward has a total of 3 964 registered voters. It comprises the following polling areas: 1000MNG1202, 1000MNG1203, 1000MNG1205, 1000MNG1206, 1000MNG1207, 1000MNG1208 and 1000MNG1209.

13. Ward 13: 3 905 Registered Voters

This ward has a total of 3 905 registered voters. It is made up of the following polling areas: 1000MNG1302, 1000MNG1303, 1000MNG1304, 1000MNG1309, 1000MNG1310.

14. Ward 14: 3 712 Registered Voters

The ward has a total of 3 712 registered voters. It consists of the following polling areas: 1000MNG1406, 1000MNG1407, 1000MNG1408, 1000MNG1410, 1000MNG1411 and 1000MNG1412.

15. Ward 15: 4 068 Registered Voters

This ward has a total of 4 068 registered voters. It comprises the following polling areas: 1000MNG1501, 1000MNG1502, 1000MNG1503, 1000MNG1504, 1000MNG1505 and 1000MNG1506.

16. Ward 16: 3 642 registered voters

The ward has a total of 3 642 registered voters. It is made up of the following polling areas: 1000MNG1601, 1000MNG1602, 1000MNG1603, 1000MNG1604 and 1000MNG1605.

Norton Town Council

The Town Council has 13 wards. It had a voter population of 29 313 as at 30 may 2022. This figure is 10 339 voters more than the 2007/8 total. There have been no changes to the existing ward boundaries.

In order to determine the voter population thresholds permissible for the Town Council wards, the total number of registered voters in the Town Council was divided by 13 wards resulting in an average of 2 287 voters per ward. A twenty per cent variance from the ward average was then determined resulting in a maximum voter threshold of 2 706 and a minimum threshold of 1 804 voters per ward for the Town Council. Thus, any such ward delimited was expected to fall within the minimum and maximum thresholds.

The number of registered voters in each of the wards is given below:

WARD	NUMBER OF REGISTERED VOTERS
1	2 688
2	2 389
3	2 218
4	2 115
5	1 855
6	2 101
7	2 108
8	2 110
9	1 981
10	2 688
11	2 377
12	2 689
13	1 994
TOTAL	29 313

We now comment briefly on each of the wards.

1. Ward 1: 2 688 Registered Voters

This ward has a total of 2 688 registered voters. It is made up of the following polling areas: 321NTC0101 321NTC0103, 321NTC0107, 321NTC0104 321NTC0105 and 321NTC0106.

2. Ward 2: 2 389 Registered Voters

The ward has a total of 2 389 registered voters. It is consists of the following polling areas: 3201NTC0201, 3201NTC0202 and 3201NTC0203.

3. Ward 3: 2 218 Registered Voters

This ward has a total of 2 218 registered voters. It comprises the following polling areas: 3201NTC0301, 3201NTC0302, 3201NTC0303 and 3201NTC0304.

4. Ward 4: 2 115 Registered Voters

The ward has a total of 2 115 registered voters. It is made up of the following polling areas: 3201NTC0401, 3201NTC0403 and 3201NTC0402.

5. Ward 5: 1 855 Registered Voters

This ward has a total of 1 855 registered voters. It consists of the following polling areas; 3201NTC0502, 3201NTC0503 and 3201NTC0504.

6. Ward 6: 2 101 Registered Voters

The ward has a total of 2 101 registered voters. It comprises the following polling areas: 3201NTC0602, 3201NTC0604 and 3201NTC0603.

7. Ward 7: 2 108 Registered Voters

This ward has a total of 2 108 registered voters. It is made up of the following polling areas: 3201NTC0701, 3201NTC0705, 3201NTC0702, 3201NTC0703 and 3201NTC0704.

8. Ward 8: 2 110 Registered Voters

The ward has a total of 2 110 registered voters. It consists of the following polling areas: 3201NTC0801, 3201NTC0804, 3201NTC0802 and 3201NTC0803.

9. Ward 9: 1 981 Registered Voters

This ward has a total of 1 981 registered voters. It comprises the following polling areas: 3201NTC0901, 3201NTC0902 and 3201NTC0903.

10. Ward 10: 2 688 Registered Voters

The ward has a total of 2 688 registered voters. It is made up of the following polling areas: 3201NTC1001, 3201NTC1003, 3201NTC1002 and 3201NTC1004.

11. Ward 11: 2 377 Registered Voters

This ward has a total of 2 377 registered voters. It consists of the following polling areas: 3201NTC1101, 3201NTC1103 and 3201NTC1102.

12. Ward 12: 2 689 Registered Voters

The ward has a total of 2 689 registered voters. It comprises the following polling areas: 3201NTC1202, 3201NTC1204, 3201NTC1205 and 3201NTC1203.

13. Ward 13: 1 994 Registered Voters

This ward has a total of 1 994 registered voters. It is made up of the following polling areas: 3201NTC1303 and 3201NTC1303.

Nyami-Nyami Rural District Council

The Rural District Council has 12 wards. It had a total voter population of 19 256 as at 30 May 2022. This is 953 voters more than the 2007/8 total. There have been some changes to the existing ward boundaries.

In order to determine the voter population thresholds permissible for the Rural District Council wards, the total number of registered voters in the Rural District Council was divided by 12 wards resulting in an average of 1 605 voters per ward. A twenty per cent variance from the ward average was then determined resulting in a maximum voter threshold of 1 926 and a minimum threshold of 1 284 voters per ward for the Rural District Council. Thus, any such ward delimited was expected to fall within the minimum and maximum thresholds.

The number of registered voters in each of the wards is given below:

WARD	NUMBER OF REGISTERED VOTERS
1	1 759
2	1 758
3	1 913
4	1 646
5	1 728
6	1 541
7	1 423
8	1 684
9	1 361
10	1 360
11	1 356
12	1 727
TOTAL	19 256

1. Ward 1: 1 759 Registered Voters

This ward has a total of 1 759 registered voters. It is made up of the following polling areas: 3700NYA0101, 3700NYA0102, 3700NYA0103 and 3700NYA0104.

2. Ward 2: 1 758 Registered Voters

The ward has a total of 1 758 registered voters. It consists of the following polling areas: 3700NYA0201, 3700NYA0202, 3700NYA0203, 3700NYA0204, 3700NYA0205, 3700NYA0206, 3700NYA0207, 3700NYA0208, 3700NYA0209 and 3700NYA0210.

3. Ward 3: 1 913 Registered Voters

This ward has a total of 1 913 registered voters. It comprises the following polling areas: 3700NYA0301, 3700NYA0302, 3700NYA0303 and 3700NYA0304.

4. Ward 4: 1 646 Registered Voters

The ward has a total of 1 646 registered voters. It is made up of the following polling areas: 3700NYA0401, 3700NYA0402, 3700NYA0403 and 3700NYA0404.

5. Ward 5: 1 728 Registered Voters

This ward has a total of 1 728 registered voters. It consists of the following polling areas: 3700NYA0501, 3700NYA0502, 3700NYA0503, 3700NYA0504, 3700NYA0505 and 3700NYA0506.

6. Ward 6: 1 541 Registered Voters

The ward has a total of 1 541 registered voters. It comprises the following polling areas: 3700NYA0601, 3700NYA0602, 3700NYA0603 and 3700NYA0604.

7. Ward 7: 1 423 Registered Voters

This ward has a total of 1 423 registered voters. It is made up of the following polling areas: 3700NYA0701, 3700NYA0702, 3700NYA0703, 3700NYA0704 and 3700NYA0705.

8. Ward 8: 1 684 Registered Voters

The ward has a total of 1 684 registered voters. It consists of the following polling areas: 3700NYA0801, 3700NYA0802, 3700NYA0803 and 3700NYA0804.

9. Ward 9: 1 361 Registered Voters

This ward has a total of 1 361 registered voters. It comprises the following polling areas: 3700NYA0901, 3700NYA0902, 3700NYA0903, 3700NYA0904, 3700NYA0905 and 3700NYA0906.

10. Ward 10: 1 360 Registered Voters

The ward has a total of 1 360 registered voters. It is made up of the following polling areas: 3700NYA1001, 3700NYA1002, 3700NYA1003 and 3700NYA1004.

11. Ward 11: 1 356 Registered Voters

This ward has a total of 1 356 registered voters. It consists of the following polling areas: 3700NYA1101, 3700NYA1102, 3700NYA1103 and 3700NYA1104.

12. Ward 12: 1 727 Registered Voters

The ward has a total of 1 727 registered voters. It comprises the following polling areas: 3700NYA1201, 3700NYA1202 and 3700NYA1203.

Sanyati Rural District Council

The Rural District Council has 18 wards. It had a total voter population of 56 946 as at 30 May 2022. This is 13 217 voters more than the 2007/8 total. There have been some changes to some of the existing ward boundaries.

In order to determine the voter population thresholds permissible for the Rural District Council wards, the total number of registered voters in the Rural District Council was divided by 18 wards resulting in an average of 2 899 voters per ward. A twenty per cent variance from the ward average was then determined resulting in a maximum voter threshold of 3 479 and a minimum threshold of 2 319 voters per ward for the Rural District Council. Thus, any such ward delimited was expected to fall within the minimum and maximum thresholds.

The number of registered voters in each of ward is given below:

WARD	NUMBER OF REGISTERED VOTERS
1	2 932
2	3 776
3	3 569
4	3 219
5	3 791
6	2 809
7	3 540
8	2 549
9	3 005
10	3 400
11	3 203
12	3 283
13	3 130
14	3 218
15	3 205
16	2 759
17	2 686
18	2 872
TOTAL	56 946

We now comment briefly on each of the wards.

1. Ward 1: 2 932 Registered Voters

This ward has a total of 2 932 registered voters. It is made up of the following polling areas: 2400SAN0102, 2400SAN0103, 2400SAN0105, 2400SAN0106, 2400SAN0107, 2400SAN0108, 2400SAN0109, 2400SAN0110 and 2400SAN0112.

2. Ward 2: 3 776 Registered Voters

The ward has a total of 3 776 registered voters. It consists of the following polling areas: 2400SAN0206, 2400SAN0212 and 2400SAN0214.

3. Ward 3: 3 569 Registered Voters

This ward has a total of 3 569 registered voters. It comprises the following polling areas; 2400SAN0304 and 2400SAN0305.

4. Ward 4: 3 219 Registered Voters

The ward has a total of 3 219 registered voters. It is made up of the following polling areas: 2400SAN0401, 2400SAN0405, 2400SAN0406, 2400SAN0202, 2400SAN0203, 2400SAN0502 and 2400SAN0211.

5. Ward 5: 3 791 Registered Voters

This ward has a total of 3 791 registered voters. It consists of the following polling areas; 2400SAN0503, 2400SAN0501, 2400SAN0506, 2400SAN0508 and 2400SAN1203.

6. Ward 6: 2 809 Registered Voters

The ward has a total of 2 809 registered voters. It comprises the following polling areas: 2400SAN0601, 2400SAN0602, 2400SAN0603, 2400SAN0604, 2400SAN0702 and 2400SAN1202.

7. Ward 7: 3 540 registered voters

This ward has a total of 3 540 registered voters. It is made up of the following polling areas: 2400SAN03011, 2400SAN0309, 2400SAN0301, 2400SAN0306, 2400SAN0701, 2400SAN0703 and 2400SAN0704.

8. Ward 8: 2 549 Registered Voters

The ward has a total of 2 549 registered voters. It consists of the following polling areas: 2400SAN0801, 2400SAN0802, 2400SAN1301, 2400SAN1302, 2400SAN1401, 2400SAN1402, 2400SAN1501 and 2400SAN1502.

9. Ward 9: 3 005 Registered Voters

This ward has a total of 3 005 registered voters. It comprises the following polling areas: 2400SAN0509, 2400SAN0502, 2400SAN0507 and 2400SAN0510.

10. Ward 10: 3 400 Registered Voters

The ward has a total of 3 400 registered voters. It is made up of the following polling areas: 2400SAN0901, 2400SAN1001, 2400SAN0902 and 2400SAN1002.

11. Ward 11: 3 203 Registered Voters

This ward has a total of 3 203 registered voters. It consists of the following polling areas; 2400SAN1101, 2400SAN1102, 2400SAN1103, 2400SAN1104 and 2400SAN1105.

12. Ward 12: 3 283 Registered Voters

The ward has a total of 3 283 registered voters. It comprises the following polling areas: 2400SAN0204, 2400SAN0207, 2400SAN0209, 2400SAN0213, 2400SAN0201 and 2400SAN0312.

13. Ward 13: 3 130 Registered Voters

This ward has a total of 3 130 registered voters. It is made up of the following polling areas: 2400SAN0402, 2400SAN0404, 2400SAN0407, 2400SAN0403, 2400SAN0210, 2400SAN0505 and 2400SAN0504.

14. Ward 14: 3 218 Registered Voters

The ward has a total of 3 218 registered voters. It consists of the following polling areas: 2400SAN0101, 2400SAN0111, 2400SAN0113, 2400SAN0115, 2400SAN0104 and 2400SAN0108.

15. Ward 15: 3 205 Registered Voters

This ward has a total of 3 205 registered voters. It comprises the following polling areas: 2400SAN0308, 2400SAN0303, 2400SAN0310, 2400SAN0302 and 2400SAN0307.

16. Ward 16: 2 759 Registered Voters

The ward has a total of 2 759 registered voters. It is made up of the following polling areas: 2400SAN1602, 2400SAN1603, 2400SAN1604, 2400SAN1605, 2400SAN1606 and 2400SAN1607.

17. Ward 17: 2 686 Registered Voters

This ward has a total of 2 686 registered voters. It consists of the following polling areas: 2400SAN1701, 2400SAN1702, 2400SAN1704, 2400SAN1705, 2400SAN1706, 2400SAN1707 and 2400SAN1301.

18. Ward 18: 2872 Registered Voters

This ward has a total of 2872 registered voters. It comprises the following polling areas: 2400SAN1801, 2400SAN1802, 2400SAN1204 and 2400SAN1201.

Zvimba Rural District Council

The Rural District Council has 35 wards. It had a total voter population of 114 113 as at 30 May 2022. This is 6 088 voters more than the 2007/8 total. There have been changes to some of the existing ward boundaries.

In order to determine the voter population thresholds permissible for the Rural District Council wards, the total number of registered voters in the Rural District Council was divided by 35 wards resulting in an average of 3 260 voters per ward. A twenty per cent variance from the ward average was then determined resulting in a maximum voter threshold of 3 912 and a minimum threshold of 2 608 voters per ward for the Rural District Council. Thus, any such ward delimited was expected to fall within the minimum and maximum thresholds.

The number of registered voters in each ward is given below:

WARD	NUMBER OF REGISTERED VOTERS
1	4 675
2	3 420
3	2 995
4	2 731
5	3 407
6	2 624
7	3 889
8	3 596
9	3 362
10	3 583
11	3 170
12	3473
13	3 393
14	3 029
15	2 739
16	3 855
17	2 683
18	2 622
19	3 719
20	3 236
21	3 912
22	3 005
23	2 897
24	3 810
25	2 821
26	3 582

WARD	NUMBER OF REGISTERED VOTERS
27	2 831
28	2 998
29	3 377
30	3 551
31	3 124
32	3 231
33	3 684
34	3 703
35	3 386
TOTAL	114 113

We now comment briefly on each of the wards.

1. Ward 1: 4 675 Registered Voters

This ward has a total of 4 675 registered voters. It is made up of the following polling areas: 8600ZVI0101, 8600ZVI0102, 8600ZVI0103, 8600ZVI0104, 8600ZVI0105, 8600ZVI0106 and 8600ZVI0107.

2. Ward 2: 3 420 Registered Voters

The ward has a total of 3 420 registered voters. It consists of the following polling areas: 8600ZVI0201, 8600ZVI860202, 8600ZVI860203, 8600ZVI860204, 8600ZVI860205 and 8600ZVI860206.

3. Ward 3: 2 995 Registered Voters

This ward has a total of 2 995 registered voters. It comprises the following polling areas: 8600ZVI0301, 8600ZVI0302, 8600ZVI0303, 8600ZVI0304, 8600ZVI0305, 8600ZVI0306 and 8600ZVI0307.

4. Ward 4: 2 731 Registered Voters

The ward has a total of 2 731 registered voters. It is made up of the following polling areas: 8600ZVI0401, 8600ZVI0402, 8600ZVI0403 and 8600ZVI0404.

5. WARD 5: 3 407 Registered Voters

This ward has a total of 3 407 registered voters. It is made up of the following polling areas: 8600ZVI0501, 8600ZVI0502, 8600ZVI0503, 8600ZVI0504, 8600ZVI0505, 8600ZVI0506 and 8600ZVI0507.

6. Ward 6: 2 624 Registered Voters

The ward has a total of 2 624 registered voters. It comprises the following polling areas: 8600ZVI0601, 8600ZVI0602, 8600ZVI0603, 8600ZVI0604, 8600ZVI0605 and 8600ZVI0606.

7. WARD 7: 3 889 Registered Voters

This ward has a total of 3 889 registered voters. It is made up of the following polling areas: 8600ZVI0701, 8600ZVI0702, 8600ZVI0703, 8600ZVI0704, 8600ZVI0705, 8600ZVI0706, 8600ZVI0707, 8600ZVI0708 and 8600ZVI0709.

8. Ward 8: 3 596 Registered Voters

The ward has a total of 3 596 registered voters. It consists of the following polling areas; 8600ZVI0801, 8600ZVI0802, 8600ZVI0803, 8600ZVI0804, 8600ZVI0805, 8600ZVI0806, 8600ZVI0807, 8600ZVI0808 and 8600ZVI0809.

9. Ward 9: 3 362 Registered Voters

This ward has a total of 3 362 registered voters. It comprises the following polling areas: 8600ZVI0901, 8600ZVI0902, 8600ZVI0903, 8600ZVI0904 and 8600ZVI0905.

10. Ward 10: 3 583 Registered Voters

The ward has a total of 3 583 registered voters. It is made up of the following polling areas: 8600ZVI1001, 8600ZVI1002, 8600ZVI1003 and 8600ZVI1004.

11. Ward 11: 3 170 Registered Voters

This ward has a total of 3 170 registered voters. It consists of the following polling areas; 8600ZVI1101, 8600ZVI1102, 8600ZVI1103 and 8600ZVI1104.

12. Ward 12: 3 473 Registered Voters

The ward has a total of 3 473 registered voters. It comprises the following polling areas: 8600ZVI1201, 8600ZVI1202, 8600ZVI1203, 8600ZVI1204, 8600ZVI1205, 8600ZVI1206, 8600ZVI1207, 8600ZVI1208, 8600ZVI1209 and 8600ZVI1210.

13. Ward 13: 3 393 Registered Voters

This ward has a total of 3 393 registered voters. It is made up of the following polling areas: 8600ZVI1301, 8600ZVI1302, 8600ZVI1303, 8600ZVI1306, 8600ZVI1309, 8600ZVI1310 and 8600ZVI1311.

14. Ward 14: 3029 Registered Voters

The ward has a total of 3029 registered voters. It consists of the following polling areas: 8600ZVI1401, 8600ZVI1402, 8600ZVI1403, 8600ZVI1404, 8600ZVI1405, 8600ZVI1406 and 8600ZVI1407.

15. Ward 15: 2 739 Registered Voters

This ward has a total of 2 739 registered voters. It comprises the following polling areas: 8600ZVI1502, 8600ZVI1503, 8600ZVI1504, 8600ZVI1505, 8600ZVI1507, 8600ZVI1508 and 8600ZVI1509.

16. Ward 16: 3 855 Registered Voters

The ward has a total of 3 855 registered voters. It is made up of the following polling areas: 8600ZVI1601, 8600ZVI1602, 8600ZVI1603, 8600ZVI1604, 8600ZVI1605, 8600ZVI1606, 8600ZVI1607, 8600ZVI1608 and 8600ZVI1609.

17. Ward 17: 2 683 Registered Voters

This ward has a total of 2 683 registered voters. It consists of the following polling areas: 8600ZVI1702, 8600ZVI1703, 8600ZVI170, 8600ZVI1705 and 8600ZVI1706.

18. Ward 18: 2 622 Registered Voters

The ward has a total of 2 622 registered voters. It comprises the following polling areas: 8600ZVI1802; 8600ZVI1803; 8600ZVI1804; 8600ZVI1805; 8600ZVI1806 and 8600ZVI1802.

19. Ward 19: 3 719 Registered Voters

This ward has a total of 3 719 registered voters. It is made up of the following polling areas: 8600ZVI1901, 8600ZVI1902, 8600ZVI1904, 8600ZVI1905, 8600ZVI1906, 8600ZVI1907, 8600ZVI1908, 8600ZVI1909, 8600ZVI1910 and 8600ZVI1911.

20. Ward 20: 3 236 Registered Voters

The ward has a total of 3 236 registered voters. It consists of the following polling areas: 8600ZVI2002, 8600ZVI2004, 8600ZVI2008, 8600ZVI2009, 8600ZVI2010, 8600ZVI2011, 8600ZVI2012 and 8600ZVI2013.

21. Ward 21: 3 912 Registered Voters

This ward has a total of 3 912 registered voters. It comprises the following polling areas: 8600ZVI2101, 8600ZVI2103, 8600ZVI2104, 8600ZVI2105, 8600ZVI2107, 8600ZVI2108, 8600ZVI2112, 8600ZVI2114, 8600ZVI2115 and 8600ZVI2116.

22. Ward 22: 3 005 Registered Voters

The ward has a total of 3 005 registered voters. It is made up of the following polling areas: 8600ZVI2201, 8600ZVI2203, 8600ZVI2204, 8600ZVI2205, 8600ZVI2206, 8600ZVI2207, 8600ZVI2208, 8600ZVI2209 and 8600ZVI2210.

23. Ward 23: 2 897 Registered Voters

This ward has a total of 2 897 registered voters. It consists of the following polling areas: 8600ZVI2301, 8600ZVI2302, 8600ZVI2303 and 8600ZVI2304.

24. Ward 24: 3 810 Registered Voters

The ward has a total of 3 810 registered voters. It comprises the following polling areas: 8600ZVI2401, 8600ZVI2402, 8600ZVI2403, 8600ZVI2404, 8600ZVI2405, 8600ZVI2406 and 8600ZVI2407.

25. Ward 25: 2 821 Registered Voters

This ward has a total of 2 821 registered voters. It is made up of the following polling areas: 8600ZVI2501, 8600ZVI2502, 8600ZVI2503, 8600ZVI2504, 8600ZVI2505, 8600ZVI2506 and 8600ZVI2507.

26. Ward 26: 3 582 Registered Voters

The ward has a total of 3 582 registered voters. It consists of the following polling areas: 8600ZVI2604, 8600ZVI2607, 8600ZVI2612 and 8600ZVI2613.

27. WARD 27: 2 831 Registered Voters

This ward has a total of 2831 registered voters. It is made up of the following polling areas: 8600ZVI2701, 8600ZVI2702, 8600ZVI2703, 8600ZVI2704, 8600ZVI2705, 8600ZVI2706, 8600ZVI2707, 8600ZVI2708, and 8600ZVI2709.

28. Ward 28: 2 998 Registered Voters

The ward has a total of 2 998 registered voters. It is made up of the following polling areas; 8600ZVI2803, 8600ZVI2804, 8600ZVI2805, 8600ZVI2806 and 8600ZVI2807.

29. Ward 29: 3 833 Registered Voters

This ward has a total of 3 833 registered voters. It consists of the following polling areas: 8600ZVI2901, 8600ZVI2902, 8600ZVI2903, 8600ZVI2904, 8600ZVI2905, 8600ZVI2906 and 8600ZVI2907.

30. Ward 30: 3 551 Registered Voters

The ward has a total of 3 551 registered voters. It comprises the following polling areas: 8600ZVI3001, 8600ZVI3003, 8600ZVI3004, 8600ZVI3005, 8600ZVI3006 and 8600ZVI3007.

31. Ward 31: 3 124 Registered Voters

This ward has a total of 3 124 registered voters. It is made up of the following polling areas: 8600ZVI3101, 8600ZVI3102, 8600ZVI3103, 8600ZVI3104, 8600ZVI3105, 8600ZVI3106 and 8600ZVI3107.

32. Ward 32: 3 231 Registered Voters

The ward has a total of 3 231 registered voters. It consists of the following polling areas: 8600ZVI3202, 8600ZVI3203, 8600ZVI3204, 8600ZVI3205, 8600ZVI3206, 8600ZVI3207 and 8600ZVI3208.

33. Ward 33: 3 684 Registered Voters

This ward has a total of 3 684 registered voters. It comprises the following polling areas: 8600ZVI3301, 8600ZVI3302, 8600ZVI3303, 8600ZVI3304, 8600ZVI3305, 8600ZVI3306, 8600ZVI3307 and 8600ZVI3308.

34. Ward 34: 3 703 Registered Voters

This ward has a total of 3 703 registered voters. It is made up of the following polling areas: 8600ZVI3401, 8600ZVI3402, 8600ZVI3403, 8600ZVI3404, 8600ZVI3405, 8600ZVI3406, 8600ZVI3407 and 8600ZVI3408.

35. Ward 35: 3 386 Registered Voters

This ward has a total of 3 386 registered voters. It consists of the following polling areas: 8600ZVI3515, 8600ZVI3516, 8600ZVI3517 and 8600ZVI3518.

NATIONAL ASSEMBLY CONSTITUENCIES

The Province had a total voter population of 661 289 registered voters as at 30 May 2022. It has 22 constituencies which is the same as the number allocated to it in 2007/8.

The number of registered voters in each constituency is listed below:

SERIAL	CONSTITUENCY	NUMBER OF REGISTERED VOTERS
1.	Chakari	32 238
2.	Chegutu East	30 362
3.	Chegutu West	27 958
4.	Chinhoyi	32 809
5.	Hurungwe Central	24 184
6.	Hurungwe East	30 629
7.	Hurungwe North	29 640
8.	Hurungwe West	25 979
9.	Kadoma Central	32 277
10.	Kariba	32 344
11.	Magunje	23 274
12.	Makonde	32 153
13.	Mhangura	33 117
14.	Mhondoro – Mubaira	31 333
15.	Mhondoro - Ngezi	33 099
16.	Muzvezve	29 340
17.	Norton	31 820
18.	Sanyati	30 614
19.	Zvimba East	32 764
20.	Zvimba North	30 624
21.	Zvimba South	27 114
22.	Zvimba West	27 617
TOTAL		661 289

1. CHAKARI: 32 238 Registered Voters

This Constituency has a total of 32 238 registered voters. It is made up of wards 1, 2, 3, 4, 12, 13, 14 and 15 of Sanyati Rural District Council and wards 7 and 10 Kadoma City Council.

Local Authority	Ward	Number of Registered voters
Sanyati RDC	1	2 932
Sanyati RDC	2	3 776
Sanyati RDC	3	3 569
Sanyati RDC	4	3 219
Sanyati RDC	12	3 283

Local Authority	Ward	Number of Registered voters
Sanyati RDC	13	3 130
Sanyati RDC	14	3 218
Sanyati RDC	15	3 205
Kadoma City Council	7	2 869
Kadoma City Council	10	3 037
Total		32 238

2. CHEGUTU EAST: 30 362 Registered Voters

The Constituency has a total of 30 363 registered voters. It consists of wards 3, 11, 12, 13, 16, 17, 19, 20, 21, 22, 23, 25, 26 and 29 of Chegutu Rural District Council.

Local Authority	Ward	Number of Registered voters
Chegutu RDC	3	2 423
Chegutu RDC	11	2 024
Chegutu RDC	12	1 981
Chegutu RDC	13	2 055
Chegutu RDC	16	1 892
Chegutu RDC	17	2 038
Chegutu RDC	19	1 966
Chegutu RDC	20	2 093
Chegutu RDC	21	2 014
Chegutu RDC	22	2 431
Chegutu RDC	23	2 534
Chegutu RDC	25	2 523
Chegutu RDC	26	2 343
Chegutu RDC	29	2 045
Total		30 362

3. CHEGUTU WEST: 27 958 Registered Voters

This Constituency has a total of 27 958 registered voters. It comprises wards 1, 2, 3, 4, 5, 6, 7, 8, 9, 10, 11 and 12 of Chegutu Municipality and wards 24 and 28 of Chegutu Rural District Council

Local Authority	Ward	Number of Registered voters
Chegutu Municipality	1	1 676
Chegutu Municipality	2	1 986
Chegutu Municipality	3	2 085
Chegutu Municipality	4	2 267
Chegutu Municipality	5	1 915
Chegutu Municipality	6	1 648

Local Authority	Ward	Number of Registered voters
Chegutú Municipality	7	1 695
Chegutú Municipality	8	1 894
Chegutú Municipality	9	1 813
Chegutú Municipality	10	1 886
Chegutú Municipality	11	1 811
Chegutú Municipality	12	2 085
Chegutú RDC	24	2 567
Chegutú RDC	28	2 630
Total		27 958

4. CHINHOYI: 32 809 Registered Voters

The Constituency has a total of 32 809 registered voters. It is made up of wards, 2, 3, 4, 5, 6, 7, 8, 9, 10, 11, 12 and 13 of Chinhoyi Municipality.

Local Authority	Ward	Number of Registered voters
Chinhoyi Municipality	1	2 574
Chinhoyi Municipality	2	2 162
Chinhoyi Municipality	3	2 621
Chinhoyi Municipality	4	2 661
Chinhoyi Municipality	5	2 480
Chinhoyi Municipality	6	2 374
Chinhoyi Municipality	7	2 647
Chinhoyi Municipality	8	2 846
Chinhoyi Municipality	9	2 930
Chinhoyi Municipality	10	2 500
Chinhoyi Municipality	11	2 178
Chinhoyi Municipality	12	2 749
Chinhoyi Municipality	13	2 087
Total		32 809

5. HURUNGWE CENTRAL: 24 184 Registered Voters

This Constituency has a total of 24 184 registered voters. It consists of wards 18 and 21 of Hurungwe Rural District Council and wards 1, 2, 3, 4, 5, 6, 7, 8, 9 and 10 of Karoi Town Council.

Local Authority	Ward	Number of Registered voters
Karoi Town Council	1	1 363
Karoi Town Council	2	1 184
Karoi Town Council	3	1 522
Karoi Town Council	4	1 477
Karoi Town Council	5	1 350
Karoi Town Council	6	1 334

Local Authority	Ward	Number of Registered voters
Karoi Town Council	7	1 331
Karoi Town Council	8	1 643
Karoi Town Council	9	1 276
Karoi Town Council	10	1 670
Hurungwe RDC	18	5 056
Hurungwe RDC	21	4 978
Total		24 184

6. HURUNGWE EAST: 30 629 Registered Voters

The constituency has a total of 30 629 registered voters. It comprises wards 2, 3, 5, 6, 14, 19 and 20 of Hurungwe Rural District Council

Local Authority	Ward	Number of Registered voters
Hurungwe RDC	2	4 545
Hurungwe RDC	3	4 942
Hurungwe RDC	5	4 395
Hurungwe RDC	6	4 482
Hurungwe RDC	14	4 405
Hurungwe RDC	19	3 878
Hurungwe RDC	20	3 983
Total		30 630

7. HURUNGWE NORTH: 29 640 Registered Voters

This Constituency has a total of 29 640 registered voters. It is made up of wards 1, 4, 7, 8, 9 and 22 of Hurungwe Rural District Council and wards 1, 2 and 3 Chirundu Local Board.

Local Authority	Ward	Number of Registered voters
Hurungwe RDC	1	3 946
Hurungwe RDC	4	4 044
Hurungwe RDC	7	4 315
Hurungwe RDC	8	5 124
Hurungwe RDC	9	5 266
Hurungwe RDC	22	5 290
Chirundu Local Board	1	613
Chirundu Local Board	2	562
Chirundu Local Board	3	480
Total		29 640

8. HURUNGWE WEST: 25 979 Registered Voters

The Constituency has a total of 25 979 registered voters. It consists of wards 15, 16, 17, 24, 25 and 26 of Hurungwe Rural District Council.

Local Authority	Ward	Number of Registered voters
Hurungwe RDC	15	4 832
Hurungwe RDC	16	4 419
Hurungwe RDC	17	4 021
Hurungwe RDC	24	4 205
Hurungwe RDC	25	4 523
Hurungwe RDC	26	3 979
Total		25 979

9. KADOMA CENTRAL: 32 277 Registered Voters

This Constituency has a total of 32 277 registered voters. It comprises wards 2, 3, 4, 5, 6, 8, 9, 11, 12, 13 and 17 of Kadoma Municipality.

Local Authority	Ward	Number of Registered voters
Kadoma City Council	2	2 841
Kadoma City Council	3	2 787
Kadoma City Council	4	3 417
Kadoma City Council	5	3 343
Kadoma City Council	6	2 991
Kadoma City Council	8	2 646
Kadoma City Council	9	2 592
Kadoma City Council	11	3 258
Kadoma City Council	12	2 746
Kadoma City Council	13	3 327
Kadoma City Council	17	2 563
Total		32 277

10. KARIBA: 32 344 Registered Voters

The Constituency has a total of 32 344 registered voters. It is made up of wards 1, 2, 3, 4, 5, 6, 7, 8 and 9 of Kariba Municipality and wards 1, 2, 3, 4, 5, 6, 7, 8, 9, 10, 11 and 12 of Nyami-Nyami Rural District Council.

Local Authority	Ward	Number of Registered voters
Kariba Municipality	1	1571
Kariba Municipality	2	1 368
Kariba Municipality	3	1 744
Kariba Municipality	4	1 216
Kariba Municipality	5	1 672
Kariba Municipality	6	1 324
Kariba Municipality	7	1 220

Local Authority	Ward	Number of Registered voters
Kariba Municipality	8	1 342
Kariba Municipality	9	1 631
Nyami-Nyami RDC	1	1 759
Nyami-Nyami RDC	2	1 758
Nyami-Nyami RDC	3	1 913
Nyami-Nyami RDC	4	1 646
Nyami-Nyami RDC	5	1 728
Nyami-Nyami RDC	6	1 541
Nyami-Nyami RDC	7	1 423
Nyami-Nyami RDC	8	1 684
Nyami-Nyami RDC	9	1 361
Nyami-Nyami RDC	10	1 360
Nyami-Nyami RDC	11	1 356
Nyami-Nyami RDC	12	1 727
Total		32 344

11. MAGUNJE: 23 274 Registered Voters

This Constituency has a total of 23 274 registered voters. It consists of wards 10, 11, 12, 13 and 23 of Hurungwe Rural District Council.

Local Authority	Ward	Number of Registered voters
Hurungwe RDC	10	4 504
Hurungwe RDC	11	4 593
Hurungwe RDC	12	5 041
Hurungwe RDC	13	4 906
Hurungwe RDC	23	4 230
Total		23 274

12. MAKONDE: 32 153 Registered Voters

The Constituency has a total of 32 153 registered voters. It comprises wards 7, 8, 9, 12, 16, 17, 18 and 19 of Makonde Rural District Council and wards 14 and 15 of Chinhoyi Municipality.

Local Authority	Ward	Number of Registered voters
Makonde RDC	7	2 905
Makonde RDC	8	4 001
Makonde RDC	9	3 765
Makonde RDC	12	3 201
Makonde RDC	16	3 363
Makonde RDC	17	3 909
Makonde RDC	18	2 768

Local Authority	Ward	Number of Registered voters
Makonde RDC	19	3 955
Chinhoyi Municipality	14	2 053
Chinhoyi Municipality	15	2 233
Total		32 153

13. MHANGURA: 33 117 Registered Voters

This Constituency has a total of 33 117 registered voters. It is made up of the following wards 1, 2, 3, 4, 5, 6, 10, 11, 13 and 15 of Makonde Rural District Council.

Local Authority	Ward	Number of Registered voters
Makonde RDC	1	3 545
Makonde RDC	2	2 951
Makonde RDC	3	3 216
Makonde RDC	4	2 966
Makonde RDC	5	3 459
Makonde RDC	6	3 998
Makonde RDC	10	3 537
Makonde RDC	11	3 358
Makonde RDC	13	2 909
Makonde RDC	15	2 944
Total		33 117

14. MHONDORO-MUBAIRA: 31 333 Registered Voters

The Constituency has a total of 31 333 registered voters. It consists of wards 1, 2, 4, 5, 6, 7, 8, 9, 10, 15, 18 and 27 of Chegutu Rural District Council and ward 4 of Mhondoro-Ngezi Rural District Council.

Local Authority	Ward	Number of Registered voters
Chegutu RDC	1	2 344
Chegutu RDC	2	2 152
Chegutu RDC	4	2 735
Chegutu RDC	5	2 419
Chegutu RDC	6	2 674
Chegutu RDC	7	2 169
Chegutu RDC	8	2 297
Chegutu RDC	9	1 976
Chegutu RDC	10	1 918
Chegutu RDC	15	2 510
Chegutu RDC	18	2 681
Chegutu RDC	27	2 381
Mhondoro-Ngezi RDC	4	3 077

Local Authority	Ward	Number of Registered voters
Total		31 333

15. MHONDORO-NGEZI: 33 099 Registered Voters

This Constituency has a total of 33 099 registered voters. It comprises wards 1, 2, 3, 5, 6, 9, 10, 11, 12 and 13 of Mhondoro-Ngezi Rural District Council.

Local Authority	Ward	Number of Registered voters
Mhondoro-Ngezi RDC	1	3 023
Mhondoro-Ngezi RDC	2	2 917
Mhondoro-Ngezi RDC	3	3 487
Mhondoro-Ngezi RDC	5	3 599
Mhondoro-Ngezi RDC	6	3 238
Mhondoro-Ngezi RDC	9	2 892
Mhondoro-Ngezi RDC	10	2 872
Mhondoro-Ngezi RDC	11	3 202
Mhondoro-Ngezi RDC	12	3 964
Mhondoro-Ngezi RDC	13	3 905
Total		33 099

16. MUZVEZVE: 29 340 Registered Voters

The Constituency has a total of 29 340 registered voters. It is made up of wards 7, 8, 14, 15 and 16 of Mhondoro-Ngezi Rural District Council and wards 1, 14, 15 and 16 of Kadoma City Council.

Local Authority	Ward	Number of Registered voters
Mhondoro-Ngezi RDC	7	4 054
Mhondoro-Ngezi RDC	8	2 768
Mhondoro-Ngezi RDC	14	3 712
Mhondoro-Ngezi RDC	15	4 068
Mhondoro-Ngezi RDC	16	3 642
Kadoma City Council	1	3 017
Kadoma City Council	14	2 477
Kadoma City Council	15	2 592
Kadoma City Council	16	3 010
Total		29 340

17. NORTON: 31 820 Registered Voters

The Constituency has a total of 31 820 registered voters. It consists of wards 1, 2, 3, 4, 5, 6, 7, 8, 9, 10, 11, 12 and 13 of Norton Town Council and ward 14 of Chegutu Rural District Council.

Local Authority	Ward	Number of Registered voters
Norton Town Council	1	2 688
Norton Town Council	2	2 389
Norton Town Council	3	2 218
Norton Town Council	4	2 115
Norton Town Council	5	1 855
Norton Town Council	6	2 101
Norton Town Council	7	2 108
Norton Town Council	8	2 110
Norton Town Council	9	1 981
Norton Town Council	10	2 688
Norton Town Council	11	2 377
Norton Town Council	12	2 689
Norton Town Council	13	1 994
Chegutu RDC	14	2 507
Total		31 820

18. SANYATI: 30 614 Registered Voters

This Constituency has a total of 30 614 registered voters. It comprises wards 5, 6, 7, 8, 9, 10, 11, 16, 17 and 18 of Sanyati Rural District Council.

Local Authority	Ward	Number of Registered voters
Sanyati RDC	5	3 791
Sanyati RDC	6	2 809
Sanyati RDC	7	3 540
Sanyati RDC	8	2 549
Sanyati RDC	9	3 005
Sanyati RDC	10	3 400
Sanyati RDC	11	3 203
Sanyati RDC	16	2 759
Sanyati RDC	17	2 686
Sanyati RDC	18	2 872
Total		30 614

19. ZVIMBA EAST: 32 764 Registered Voters

This Constituency has a total of 32 764 registered voters. It is made up of wards 1, 7, 9, 10, 11, 24, 25, 26, 28 and 35 of Zvimba Rural District Council.

Local Authority	Ward	Registered voters
Zvimba RDC	1	4 675
Zvimba RDC	29	3 889
Zvimba RDC	9	3 362
Zvimba RDC	10	3 583
Zvimba RDC	11	3 170
Zvimba RDC	24	3810
Zvimba RDC	25	2 821
Zvimba RDC	26	3 582
Zvimba RDC	28	2 998
Zvimba RDC	35	3 386
Total		32 764

20. ZVIMBA NORTH: 30 624 Registered Voters

The Constituency has a total of 30 624 registered voters. It consists of wards 4, 13, 14, 15, 16, 17, 18, 23, 30 and 31 of Zvimba Rural District Council.

Local Authority	Ward	Number of Registered voters
Zvimba RDC	4	2 731
Zvimba RDC	13	3 393
Zvimba RDC	14	3 029
Zvimba RDC	15	2 739
Zvimba RDC	16	3 855
Zvimba RDC	17	2 683
Zvimba RDC	18	2 622
Zvimba RDC	23	2 897
Zvimba RDC	30	3 551
Zvimba RDC	31	3 124
Total		30 624

21. ZVIMBA SOUTH: 27 114 Registered Voters

This Constituency has a total of 27 114 registered voters. It is made up of wards 6, 19, 20, 21, 22, 32, 33 and 34 of Zvimba Rural District Council.

Local Authority	Ward	Number of Registered voters
Zvimba RDC	6	2 624
Zvimba RDC	19	3 719
Zvimba RDC	20	3 236
Zvimba RDC	21	3 912

Local Authority	Ward	Number of Registered voters
Zvimba RDC	22	3 703
Zvimba RDC	32	3 231
Zvimba RDC	33	3 684
Zvimba RDC	34	3 005
Total		27 114

22. ZVIMBA WEST: 27 617 Registered Voters

The constituency has a total of 27 617 registered voters. It comprises wards 2, 3, 5, 8, 12, 27 and 29 of Zvimba Rural District Council and ward 14 of Makonde Rural District Council.

Local Authority	Ward	Number of Registered voters
Zvimba RDC	2	3 420
Zvimba RDC	3	2 995
Zvimba RDC	5	3 407
Zvimba RDC	8	3 596
Zvimba RDC	12	3 473
Zvimba RDC	27	2 831
Zvimba RDC	7	3 889
Makonde RDC	14	4 006
Total		27 617

Detailed descriptions of the ward and constituency boundaries are set out in **Annexure B, Chapter 6**, while the maps are on **Annexure C**.

CHAPTER 7

MASVINGO PROVINCE

The total number of registered voters in the province as at 30 May 2022 was 632 320. This is 66 879 less than the 2007 total.

Bikita Rural District Council

The Rural District Council is made up of 32 wards. The total number of registered voters in the district as at 30 May 2022 was 71 486. This is 17 339 voters less than the 2007/8 total. There have been no changes in the number of wards.

In order to determine the voter population thresholds permissible for the Rural District Council wards, the total number of registered voters in the Rural District Council was divided by 32 wards resulting in an average of 2 234 voters per ward. A twenty per cent variance from the ward average was then determined resulting in a maximum voter threshold of 2 681 and a minimum threshold of 1 787 voters per ward for the Rural District Council. Thus, any such ward delimited was expected to fall within the minimum and maximum thresholds.

The number of registered voters in each of the wards is given below:

WARD	NUMBER OF REGISTERED VOTERS
1	1 978
2	2 328
3	2 280
4	2 188
5	2 591
6	2 189
7	2 563
8	2 630
9	2 679
10	2 195
11	2,452
12	2 012
13	2 046
14	2,348
15	1,943
16	2 601
17	2 619
18	2 030

WARD	NUMBER OF REGISTERED VOTERS
19	2 016
20	2 363
21	1 990
22	2 240
23	2 669
24	2 286
25	1 836
26	2 090
27	1 890
28	2 032
29	1 888
30	1 795
31	2 542
32	2 177
TOTAL	71 486

We now comment briefly on each of the wards.

1. Ward 1: 1 978 Registered Voters

The ward has a total of 1 978 registered voters. It is made up of the following polling areas: 0400BKT0101, 0400BKT0102, 0400BKT0103, 0400BKT0104, 0400BKT0105, 0400BKT0106 and 0400BKT0205.

2. Ward 2: 2 328 Registered Voters

This ward has a total of 2328 registered voters. It consists of the following polling areas: 0400BKT0201, 0400BKT0202, 0400BKT0203, 0400BKT0204, 0400BKT0205.

3. Ward 3: 2 280 Registered Voters

The ward has a total of 2 280 registered voters. It comprises the following polling areas: 0400BKT0301, 0400BKT0302, 0400BKT0303 and 0400BKT0304.

4. Ward 4: 2 188 Registered Voters

This ward has a total of 2 188 registered voters. It is made up of the following polling areas: 0400BKT0401, 0400BKT0402, 0400BKT0403, 0400BKT0404 and 0400BKT0405.

5. Ward 5: 2 591 Registered Voters

The ward has a total of 2 591 registered voters. It consists of the following polling areas: 0400BKT0501, 400BKT0502, 0400BKT0503, 0400BKT0504 and 0400BKT0505.

6. Ward 6: 2 189 Registered Voters

This ward has a total of 2 189 registered voters. It comprises the following polling areas; 0400BKT0601, 0400BKT0602, 0400BKT0603, 0400BKT0604, 0400BKT0605 and 0400BKT0606.

7. Ward 7: 2 563 Registered Voters

The ward has a total of 2 563 registered voters. It consists of the following polling areas: 0400BKT0701, 0400BKT0702, 0400BKT0703, 0400BKT0704, 0400BKT0705 and 0400BKT0706 and 0400BKT0805.

8. Ward 8: 2 630 Registered Voters

This ward has a total of 2 630 registered voters. It comprises the following polling areas: 0400BKT0801, 0400BKT0802, 0400BKT0803, 0400BKT0804, 0400BKT0805 and 0400BKT0806.

9. Ward 9: 2 679 Registered Voters

The ward has a total of 2 679 registered voters. It is made up of the following polling areas; 0400BKT0901, 0400BKT0902, 0400BKT0903, 0400BKT0904 and 0400BKT0905.

10. Ward 10: 2 195 Registered Voters

This ward has a total of 2 195 registered voters. It consists of the following polling areas: 0400BKT1001, 0400BKT1002, 0400BKT1003, 0400BKT1004, 0400BKT1005 and 0400BKT1006.

11. Ward 11: 2 452 Registered Voters

The ward has a total of 2 452 registered voters. It comprises the following polling areas: 0400BKT1101, 0400BKT1102, 0400BKT1103, 0400BKT1104, 0400BKT1105, 0400BKT1106 and 0400BKT1107.

12. Ward 12: 2 012 Registered Voters

This ward has a total of 2 012 registered voters. It is made up of the following polling areas: 0400BKT1201, 0400BKT1202, 0400BKT1203, 0400BKT1204, 0400BKT1205 and 0400BKT1206.

13. Ward 13: 2 046 Registered Voters

The ward has a total of 2 046 registered voters. It consists of the following polling areas: 0400BKT1301, 0400BKT1302, 0400BKT1303 and 0400BKT1304.

14. Ward 14: 2 348 Registered Voters

This ward has a total of 2 348 registered voters. It comprises the following polling areas: 0400BKT1401, 0400BKT1402, 0400BKT1403, 0400BKT1404 and 0400BKT1405.

15. Ward 15: 1 943 Registered Voters

The ward has a total of 1 943 registered voters. It is made up of the following polling areas; 0400BKT1501, 0400BKT1502, 0400BKT1503 and 0400BKT1504.

16. Ward 16: 2 601 Registered Voters

This ward has a total of 2 601 registered voters. It comprises the following polling areas; 0400BKT1601, 0400BKT1602, 0400BKT1603, 0400BKT1604, 0400BKT1605 and 0400BKT1606.

17. Ward 17: 2 619 Registered Voters

The ward has a total of 2 619 registered voters. It consists of the following polling areas; 0400BKT1701, 0400BKT1702, 0400BKT1703 and 0400BKT1704.

18. Ward 18: 2 030 Registered Voters

This ward has a total of 2 030 registered voters. It is made up of the following polling areas; 0400BKT1801, 0400BKT1802, 0400BKT1803 and 400BKT1804 0400BKT2004.

19. Ward 19: 2 016 Registered Voters

The ward has a total of 2 016 registered voters. It comprises the following polling areas; 0400BKT1901, 0400BKT1902, 0400BKT1903, 0400BKT1904, and 0400BKT1905.

20. Ward 20: 2 363 Registered Voters

This ward has a total of 2 363 registered voters. It consists of the following polling areas; 0400BKT2001, 0400BKT2002, 0400BKT2003, 0400BKT2004, 0400BKT2005 and 0400BKT2006.

21. Ward 21: 1 990 Registered Voters

The ward has a total of 1 990 registered voters. It is made up of the following polling areas; 0400BKT2101, 0400BKT2102 0400BKT2103, 0400BKT2104, 0400BKT2105, 0400BKT2106, 0400BKT2107, and 0400BKT2108.

22. Ward 22: 2 240 Registered Voters

This ward has a total of 2 240 registered voters. It comprises the following polling areas; 0400BKT2201, 0400BKT2202, 0400BKT2203 and 0400BKT2204.

23. Ward 23: 2 669 Registered Voters

The ward has a total of 2 669 registered voters. It consists of the following polling areas; 0400BKT2301, 0400BKT2303 and 0400BKT2302 0400BKT2304.

24. Ward 24: 2 286 Registered Voters

This ward has a total of 2 286 registered voters. It is made up of the following polling areas; 0400BKT2401, 0400BKT2402, 0400BKT2403, 0400BKT2404, 0400BKT2405, 0400BKT2406, 0400BKT2414, 0400BKT2407, 0400BKT2408, 0400BKT2409, 0400BKT2410, 0400BKT2411, 0400BKT2412, and 0400BKT2413.

25. Ward 25: 1 836 Registered Voters

The ward has a total of 1 836 registered voters. It comprises the following polling areas; 0400BKT2501 and 0400BKT2502.

26. Ward 26: 2 090 Registered Voters

This ward has a total of 2 090 registered voters. It consists of the following polling areas; 0400BKT2601, 0400BKT2602, 0400BKT2603, 0400BKT2604 and 0400BKT2605.

27. Ward 27: 1 890 Registered Voters

The ward has a total of 1 890 registered voters. It is made up of the following polling areas; 400BKT2701, 0400BKT2702, 0400BKT2703, and 0400BKT2704.

28. Ward 28: 2 032 Registered Voters

This ward has a total of 2 032 registered voters. It consists of the following polling areas; 0400BKT2801, 0400BKT2802, 0400BKT2803, 0400BKT2804, 0400BKT2805, and 0400BKT2806.

29. Ward 29: 1 888 Registered Voters

The ward has a total of 1 888 registered voters. It is made up of the following polling areas; 0400BKT2901, 0400BKT2902, 0400BKT2903 0400BKT2904, 0400BKT2905, 0400BKT2906, 0400BKT2907 and 0400BKT2908.

30. Ward 30: 1 795 Registered Voters

The ward has a total of 1 795 registered voters. It consists of the following polling areas; 0400BKT3001, 0400BKT3002, 0400BKT3003 and 0400BKT3004.

31. Ward 31: 2 542 Registered Voters

The ward has a total of 2 542 registered voters. It is made up of the following polling areas: 0400BKT3101, 0400BKT3102, 0400BKT3103, 0400BKT3104, 0400BKT3105 and 0400BKT3106.

32. Ward 32: 2 177 Registered Voters

The ward has a total of 2 177 registered voters. It comprises the following polling areas; 0400BKT3201, 0400BKT3202, 0400BKT3203, 0400BKT3204 and 0400BKT3205.

Chiredzi Town Council

Chiredzi Town Council has 8 Wards. It had a total voter population of 16 867 as at 30 May 2022. This figure is 5 575 voters more than the 2007/8 total.

In order to determine the voter population thresholds permissible for the Town Council wards, the total number of registered voters in the Town Council was divided by 8 wards resulting in an average of 2 108 voters per ward. A twenty per cent variance from the ward average was then determined resulting in a maximum voter threshold of 2530 and a minimum threshold of 1 686 voters per ward for the Town Council. Thus, any such ward delimited was expected to fall within the minimum and maximum thresholds.

The number of registered voters in each ward is given below:

WARD	NUMBER OF REGISTERED VOTES
1	2 324
2	2 235
3	1 769
4	2 307
5	2 147
6	1 896
7	1 897
8	2 292
TOTAL	16 867

We now comment briefly on each of the wards.

1. Ward 1: 2 324 Registered Voters

The ward has a total of 2 324 registered voters. It is made up of the following polling areas; 1401CTC0101, 1401CTC0102, 1401CTC0103 and 1401CTC0104.

2. Ward 2: 2 235 Registered Voters

The ward has a total of 2 235 registered voters. It consists of the following polling areas; 1401CTC0201, 1401CTC0202, 1401CTC0203 and 1401CTC0204.

3. Ward 3: 1 769 Registered Voters

The ward has a total of 1 769 registered voters. It comprises the following polling areas; 1401CTC0301, 1401CTC0302 and 1401CTC0303.

4. Ward 4: 2 307 Registered Voters

The ward has a total of 2 307 registered voters. It consists of the following polling areas; 1401CTC0401, 1401CTC0402 and 1401CTC0403.

5. Ward 5: 2 147 Registered Voters

The ward has a total of 2 147 registered voters. It is made up of the following polling areas; 1401CTC0501, 1401CTC0502, 1401CTC0503 and 1401CTC0504.

6. Ward 6: 1896 Registered Voters

The ward has a total of 1 896 registered voters. It comprises the following polling areas; 1401CTC0601, 1401CTC0602 and 1401CTC0603.

7. Ward 7: 1897 Registered Voters

The ward has a total of 1897 registered voters. It consists of the following polling areas; 1401CTC0701, 1401CTC0702, 1401CTC0703 and 1401CTC0704.

8. Ward 8: 2292 Registered Voters

The ward has a total of 2 292 registered voters. It is made up of the following polling areas; 1401CTC0801, 1401CTC0802, 1401CTC0803 and 1401CTC0804.

Chiredzi Rural District Council

Chiredzi Rural District Council has 32 Wards. The total number of registered voters was 103 639 as at 22 May 2022. This is 2 337 voters more than the 2007/8 total.

In order to determine the voter population thresholds permissible for the Rural District Council wards, the total number of registered voters in the Rural District Council was divided by 32 wards resulting in an average of 3 238 voters per ward. A twenty per cent variance from the ward average was then determined resulting in a maximum voter threshold of 3 886 and a minimum threshold of 2 591 voters per ward for the Rural District Council. Thus, any such ward delimited was expected to fall within the minimum and maximum thresholds.

The number of registered voters in each ward is given below:

WARD	NUMBER OF REGISTERED VOTERS
1	3 091
2	2 912
3	3 763
4	3 767
5	3 153
6	3 680
7	3 124
8	3 308
9	3 464
10	2 643
11	2 868
12	2 684
13	3 014
14	2 812
15	2 886
16	3 449
17	3 247
18	3 818
19	3 850
20	3181
21	3 401
22	3 804
23	3 051
24	2 880
25	2 906

WARD	NUMBER OF REGISTERED VOTERS
26	2 792
27	2 942
28	3 344
29	3 307
30	3 757
31	3 518
32	3 223
TOTAL	103 639

We now comment briefly on each of the wards.

1. Ward 1: 3 091 Registered Voters

The ward has a total of 3 091 registered voters. It is made up of the following polling areas: 1400CHR0101, 1400CHR0102, 1400CHR0103, 1400CHR0104, 1400CHR0105, 1400CHR0106, 1400CHR0107 and 1400CHR0108.

2. Ward 2: 2 912 Registered Voters

The ward has a total of 2 912 registered voters. It consist of the following polling areas: 1400CHR0201, 1400CHR0202, 1400CHR0203 1400CHR0204, 1400CHR0209, 1400CHR0206, 1400CHR0207 and 1400CHR0208.

3. Ward 3: 3 763 Registered Voters

The ward has a total of 3 763 registered voters. It comprises the following polling areas: 1400CHR0301, 1400CHR0302, 1400CHR0303, 1400CHR0304 and 1400CHR0305.

4. Ward 4: 3 767 Registered Voters

The ward has a total of 3 767 registered voters. It is made up of the following polling areas; 1400CHR0401, 1400CHR0402, 1400CHR0403, 1400CHR0404, 1400CHR0405 and 1400CHR0406

5. Ward 5: 3 153 Registered Voters

The ward has a total of 3 153 registered voters. It consists of the following polling areas: 1400CHR0501, 1400CHR0502, 1400CHR0503, 1400CHR0504 and 1400CHR0505.

6. Ward 6: 3 680 Registered Voters

The ward has a total of 3 680 registered voters. It consists of the following polling areas: 1400CHR0601, 1400CHR0602, 1400CHR0603, 1400CHR0604, 1400CHR0605 and 1400CHR0606.

7. Ward 7: 3 124 Registered Voters

The ward has a total of 3 124 registered voters. It comprises the following polling areas: 1400CHR0701, 1400CHR0702, 1400CHR0703, 1400CHR0704, 1400CHR0705 and 1400CHR0706.

8. Ward 8: 3 308 Registered Voters

The ward has a total of 3 308 registered voters. It is made up of the following polling areas: 1400CHR0801, 1400CHR0802, 1400CHR0803, 1400CHR0804 and 1400CHR0805.

9. Ward 9: 3 464 Registered Voters

The ward has a total of 3 464 registered voters. It consists of the following polling areas: 1400CHR0901, 1400CHR0902, 1400CHR0903, 1400CHR0904, 1400CHR0905, 1400CHR0906 and 1400CHR0907.

10. Ward 10: 2 643 Registered Voters

The ward has a total of 2 643 registered voters. It comprises the following polling areas: 1400CHR1001, 1400CHR1002, 1400CHR1003, 1400CHR1004 and 1400CHR1005.

11. Ward 11: 2 868 Registered Voters

The ward has a total of 2 868 registered voters. It is made up of the following polling areas: 1400CHR1101, 1400CHR1102, 1400CHR1103, 1400CHR1104 and 1400CHR1105.

12. Ward 12: 2 684 Registered Voters

The ward has a total of 2 684 registered voters. It consists of the following polling areas: 1400CHR1201, 1400CHR1202, 1400CHR1203, 1400CHR1204, 1400CHR1205, 1400CHR1206, 1400CHR1207, 1400CHR1208, 1400CHR1209 and 1400CHR1210.

13. Ward 13: 3 014 Registered Voters

The ward has a total of 3 014 registered voters. It consists of the following polling areas: 1400CHRCHR1301, 1400CHR1302, 1400CHR1303, 1400CHR1304, 1400CHR1305, 1400CHR1306 and 1400CHR1307.

14. Ward 14: 2 812 Registered Voters

The ward has a total of 2 812 registered voters. It comprises the following polling areas: 1400CHR1401, 1400CHR1402, 1400CHR1403, 1400CHR1404, 1400CHR1405 and 1400CHR1406.

15. Ward 15: 2 886 Registered Voters

The ward has a total of 2 886 registered voters. It is made up of the following polling areas: 1400CHR1501, 1400CHR1502, 1400CHR1503, 1400CHR1504, 1400CHR1505, 1400CHR1506, 1400CHR1507, 1400CHR1508, 1400CHR1509, 1400CHR1510 and 1400CHR1511.

16. Ward 16: 3 449 Registered Voters

The ward has a total of 3 449 registered voters. It comprises the following polling areas: 1400CHR1601, 1400CHR1602, 1400CHR1603, 1400CHR1604, 1400CHR1605 and 1400CHR1606.

17. Ward 17: 3 247 Registered Voters

The ward has a total of 3 247 registered voters. It consists of the following polling areas: 1400CHR1701, 1400CHR1702, 1400CHR1703, 1400CHR1704 and 1400CHR1705.

18. Ward 18: 3 818 Registered Voters

The ward has a total of 3 818 registered voters. It comprises the following polling areas: 1400CHR1801, 1400CHR1802, 1400CHR1803, 1400CHR1804, 1400CHR1805 and 1400CHR1806.

19. Ward 19: 3 850 Registered Voters

The ward has a total of 3 850 registered voters. It is made up of the following polling areas: 1400CHR1901, 1400CHR1902, 1400CHR1903, 1400CHR1904 and 1400CHR1905.

20. Ward 20: 3 181 Registered Voters

The ward has a total of 3 181 registered voters. It consists of the following polling areas: 1400CHR2001, 1400CHR2002, 1400CHR2003, 1400CHR2004 and 1400CHR2005.

21. Ward 21: 3 401 Registered Voters

The ward has a total of 3 401 registered voters. It comprises the following polling areas: 1400CHR2101, 1400CHR2102, 1400CHR2103, 1400CHR2109, 1400CHR2105, 1400CHR2106, 1400CHR2107 and 1400CHR2108.

22. Ward 22: 3 804 Registered Voters

The ward has a total of 3 804 registered voters. It is made up of the following polling areas: 1400CHR2201, 1400CHR2202, 1400CHR2203 (1400CHR2204), 1400CHR2204, 1400CHR2205, 1400CHR2206, 1400CHR2207 and 1400CHR2208.

23. Ward 23: 3 051 Registered Voters

The ward has a total of 3 051 registered voters. It consists of the following polling areas: 1400CHR2301, 1400CHR2302, 1400CHR2303, 1400CHR2304, 1400CHR2305 and 1400CHR2306.

24. Ward 24: 2 880 Registered Voters

The ward has a total of 2 880 registered voters. It comprises the following polling areas: 1400CHR2401, 1400CHR2402, 1400CHR2403 and 1400CHR2404.

25. Ward 25: 2 906 Registered Voters

The ward has a total of 2 906 registered voters. It consists of the following polling areas: 1400CHR2501, 1400CHR2502, 1400CHR2503, 1400CHR2504 and 1400CHR2505.

26. Ward 26: 2 792 Voters

The ward has a total of 2 792 registered voters. It is made up of the following polling areas: 1400CHR2601, 1400CHR2602, 1400CHR2603, 1400CHR2604 and 1400CHR2605.

27. Ward 27: 2 942 Registered Voters

The ward has a total of 2 942 registered voters. It consists of the following polling areas: 1400CHR2701, 1400CHR2702, 1400CHR2703 and 1400CHR2704.

28. Ward 28: 3 344 Registered Voters

The ward has a total of 3 344 registered voters. It is made up of the following polling areas: 1400CHR2801, 1400CHR2802, 1400CHR2803 and 1400CHR2804.

29. Ward 29: 3 307 Registered Voters

The ward has a total of 3 307 registered voters. It comprises the following polling areas: 1400CHR2901, 1400CHR2902, 1400CHR2903, 1400CHR2904, 1400CHR2905, 1400CHR2906 and 1400CHR2907.

30. Ward 30: 3 757 Registered Voters

The ward has a total of 3 757 registered voters. It consists of the following polling areas: 1400CHR3001, 1400CHR3002, 1400CHR3003, 1400CHR3004, 1400CHR3005 and 1400CHR3006.

31. Ward 31: 3 518 Registered Voters

The ward has a total of 3 518 registered voters. It is made up of the following polling areas: 1400CHR3101, 1400CHR3102, 1400CHR3103, 1400CHR3104, 1400CHR3105, 1400CHR3106 and 1400CHR3107.

32. Ward 32: 3 223 Registered Voters

The ward has a total of 3 223 registered voters. It consists of the following polling areas: 1400CHR3201, 1400CHR3202, 1400CHR3203, 1400CHR3204 1400CHR3205, 1400CHR3206, 1400CHR3207 and 1400CHR3208.

Chivi Rural District Council

The Rural District Council has 32 wards. It had a total voter population of 67 439 as at 30 May 2022. This figure is 18 016 voters less than the 2007/8 total.

In order to determine the voter population thresholds permissible for the Rural District Council wards, the total number of registered voters in the Rural District Council was divided by 32 wards resulting in an average of 2 107 voters per ward. A twenty per cent variance from the ward average was then determined resulting in a maximum voter threshold of 2 528 and a minimum threshold of 1 685 voters per ward for the Rural District Council. Thus, any such ward delimited was expected to fall within the minimum and maximum thresholds.

The number of registered voters in each of the wards is given below:

WARD	NUMBER OF REGISTERED VOTERS
1	2 223
2	2 111
3	1 979
4	2 366
5	2 425
6	1 758
7	1 866
8	2 344
9	1 831
10	1 827
11	1 809
12	2 272
13	2 031
14	2 376
15	2 023
16	2 220
17	2 029
18	2 361
19	2 430
20	2 479
21	1 725
22	2 201
23	2 007
24	1 713
25	1 832

WARD	NUMBER OF REGISTERED VOTERS
26	2 441
27	2 224
28	2 276
29	2 121
30	2 085
31	2 161
32	1 893
TOTAL	67 439

We now comment briefly on each of the wards.

1. Ward 1: 2 223 Registered Voters

This ward has a total of 2 223 registered voters. It is made up of the following polling areas; 1200CHV0101, 1200CHV0102, 1200CHV0103, 1200CHV0104 and 1200CHV0105.

2. Ward 2: 2 111 Registered Voters

The ward has a total of 2 111 registered voters. It consists of the following polling areas; 1200CHV0201, 1200CHV0203, 1200CHV0207 and 1200CHV0206.

3. Ward 3: 1 979 Registered Voters

This ward has a total of 1 979 registered voters. It comprises the following polling areas; 1200CHV0301, 1200CHV0302, 1200CHV0305, 1200CHV0306 and 1200CHV0307.

4. Ward 4: 2 366 Registered Voters

This ward has a total of 2 366 registered voters. It is made up of the following polling areas; 1200CHV0401, 1200CHV0402, 1200CHV0403, 1200CHV0405, 1200CHV0407, 1200CHV0408 and 1200CHV0409.

5. Ward 5: 2 425 Registered Voters

This ward has a total of 2 425 registered voters. It consists of the following polling areas; 1200CHV0501, 1200CHV0502, 1200CHV0504, 1200CHV0506, 1200CHV0507, 1200CHV0508 and 1200CHV0509.

6. Ward 6: 1 758 Registered Voters

This ward has a total of 1 758 registered voters. It comprises the following polling areas: 1200CHV0604, 1200CHV0605 and 1200CHV0606.

7. Ward 7: 1 866 Registered Voters

This ward has a total of 1 866 registered voters. It is made up of the following polling areas; 1200CHV0702, 1200CHV0704, 1200CHV0705, 1200CHV0706, 1200CHV0707 and 1200CHV0708.

8. Ward 8: 2 344 Registered Voters

This ward has a total of 2 344 registered voters. It consists of the following polling areas; 1200CHV0801, 1200CHV0802, 1200CHV0803, 1200CHV0804, 1200CHV0806 and 1200CHV0807.

9. WARD 9: 1 831 Registered Voters

This ward has a total of 1 831 registered voters. It comprises the following polling areas; 1200CHV0901, 1200CHV0902, 1200CHV0903, 1200CHV0904 and 1200CHV0905.

10. Ward 10: 1 827 Registered Voters

This ward has a total of 1 827 registered voters. It is made up of the following polling areas; 1200CHV1001, 1200CHV1002, 1200CHV1004, 1200CHV1005 and 1200CHV1006.

11. Ward 11: 1 809 Registered Voters

This ward has a total of 1 809 registered voters. It consists of the following polling areas; 1200CHV1101, 1200CHV1104, 1200CHV1105 and 1200CHV1106.

12. Ward 12: 2 272 Registered Voters

This ward has a total of 2 272 registered voters. It comprises the following polling areas; 1200CHV1201, 1200CHV1203, 1200CHV1204, 1200CHV1205, 1200CHV1206 and 1200CHV1207.

13. Ward 13: 2 031 Registered Voters

This ward has a total of 2 031 registered voters. It is made up of the following polling areas; 1200CHV1301, 1200CHV1302, 1200CHV1303, 1300CHV1304 and 1200CHV1305.

14. Ward 14: 2 376 Registered Voters

This ward has a total of 2 376 registered voters. It consists of the following polling areas; 1200CHV1401, 1200CHV1403, 1200CHV1404, 1200CHV1405 and 1200CHV1406.

15. Ward 15: 2 023 Registered Voters

This ward has a total of 2 023 registered voters. It comprises the following polling areas; 1200CHV1501, 1200CHV1502, 1200CHV1503, 1200CHV1504 and 1200CHV1505.

16. Ward 16: 2 220 Registered Voters

This ward has a total of 2 220 registered voters. It is made up of the following polling areas; 1200CHV1601, 1200CHV1603, 1200CHV1604 and 1200CHV1605.

17. Ward 17: 2 029 Registered Voters

This ward has a total of 2 029 registered voters. It comprises the following polling areas; 1200CHV1701, 1200CHV1702, 1200CHV1703, 1200CHV1704, 1200CHV1705 and 1200CHV1706.

18. Ward 18: 2 361 Registered Voters

This ward has a total of 2 361 registered voters. It consists of the following polling areas; 1200CHV1801, 1200CHV1802, 1200CHV1803, 1200CHV1804, 1200CHV1805, 1200CHV1806 and 1200CHV1807.

19. Ward 19: 2 430 Registered Voters

This ward has a total of 2 430 registered voters. It is made up of the following polling areas; 1200CHV1901, 1200CHV1902, 1200CHV1904, 1200CHV1905 and 1200CHV1906.

20. Ward 20: 2 479 Registered Voters

This ward has a total of 2 479 registered voters. It comprises the following polling areas; 1200CHV2001, 1200CHV2002, 1200CHV2003, 1200CHV2004, 1200CHV2005 and 1200CHV2006,

21. Ward 21: 1 725 Registered Voters

This ward has a total of 1 725 registered voters. It consists of the following polling areas; 1200CHV2101, 1200CHV2102, 1200CHV2104 and 1200CHV2105.

22. Ward 22: 2 201 Registered Voters

This ward has a total of 2 201 registered voters. It is made up of the following polling areas; 1200CHV2201, 1200CHV2203, 1200CHV2204, 1200CHV2205, 1200CHV2206 and 1200CHV2207.

23. Ward 23: 2 007 Registered Voters

This ward has a total of 2 007 registered voters. It consists of the following polling areas; 1200CHV2301, 1200CHV2302, 1200CHV2304, 1200CHV2305 and 1200CHV2306.

24. Ward 24: 1 713 Registered Voters

This ward has a total of 1 713 registered voters. It comprises the following polling areas; 1200CHV2401, 1200CHV2402, 1200CHV2403, 1200CHV2404, 1200CHV2405, 1200CHV2406, 1200CHV2407 and 1200CHV2408.

25. Ward 25: 1 832 Registered Voters

This ward has a total of 1 832 registered voters. It is made up of the following polling areas: 1200CHV2503, 1200CHV2504 and 1200CHV2506.

26. Ward 26: 2 441 Registered Voters

This ward has a total of 2 441 registered voters. It comprises the following polling areas; 1200CHV2602, 1200CHV2603, 1200CHV2604 and 1200CHV2605.

27. Ward 27: 2 224 Registered Voters

This ward has a total of 2 224 registered voters. It consists of the following polling areas; 1200CHV2701, 1200CHV2703, 1200CHV2704, 1200CHV2705 and 1200CHV2706.

28. Ward 28: 2 276 Registered Voters

This ward has a total of 2 276 registered voters. It is made up of the following polling areas; 1200CHV2802, 1200CHV2803, 1200CHV2805 and 1200CHV2806.

29. Ward 29: 2 121 Registered Voters

This ward has a total of 2 121 registered voters. It comprises the following polling areas; 1200CHV2901, 1200CHV2902, 1200CHV2903 and 1200CHV2904.

30. Ward 30: 2 085 Registered Voters

This ward has a total of 2 085 registered voters. It consists of the following polling areas; 1200CHV3001, 1200CHV3003, 1200CHV3004 and 1200CHV3005.

31. Ward 31: 2 161 Registered Voters

This ward has a total of 2 161 registered voters. It is made up of the following polling areas; 1200CHV3104, 1200CHV3105, 1200CHV3106 and 1200CHV3107.

32. Ward 32: 1 893 Registered Voters

This ward has a total of 1 893 registered voters. It consists of the following polling areas; 1200CHV3201, 1200CHV3202, 1200CHV3203, 1200CHV3205 and 1200CHV3206.

Gutu Rural District Council

The Rural District Council has 41 wards. It had a total voter population of 94 526 as at 30 may 2022. This figure is 23 675 voters less than the 2007/8 total. There have been changes to some of the existing ward boundaries.

In order to determine the voter population thresholds permissible for the Rural District Council wards, the total number of registered voters in the Rural District Council was divided by 41 wards resulting in an average of 2 306 voters per ward. A twenty per cent variance from the ward average was then determined resulting in a maximum voter threshold of 2 767 and a minimum threshold of 1 845 voters per ward for the Rural District Council. Thus, any such ward delimited was expected to fall within the minimum and maximum thresholds.

The number of registered voters in each of the wards is given below:

WARD	NUMBER OF REGISTERED VOTERS
1	2 189
2	2 252
3	2 620
4	1 987
5	2 655
6	2 247
7	2 135
8	2 679
9	2 319
10	2 307
11	2 385
12	2 663
13	2 198
14	2 741
15	2 444
16	2 132
17	2 036
18	2 716
19	2 103
20	2 298
21	1 916
22	1 992
23	2 680
24	2 482
25	1 924

WARD	NUMBER OF REGISTERED VOTERS
26	1 920
27	2,407
28	2 328
29	2 290
30	1 984
31	2 298
32	2 083
33	2 651
34	2 242
35	2 321
36	2 682
37	2 201
38	2 645
39	2 370
40	2 132
41	1 872
TOTAL	94 526

We now comment briefly on each of the wards.

1. Ward 1: 2 189 Registered Voters

This ward has a total of 2 189 registered voters. It is made up of the following polling areas 2700GTU0103, 2700GTU0105, 2700GTU0106, 2700GTU0107, 2700GTU0110 and 2700GTU0111.

2. Ward 2: 2 252 Registered Voters

This ward has a total of 2 252 registered voters. It consists of the following polling areas: 2700GTU0201, 2700GTU0202, 2700GTU0203, 2700GTU0204 and 2700GTU0205.

3. Ward 3: 2 620 Registered Voters

This ward has a total of 2 620 registered voters. It comprises the following polling areas: 2700GTU0301, 2700GTU0302, 2700GTU0303, 2700GTU0305 and 2700GTU0306.

4. Ward 4: 1 987 Registered Voters

This ward has a total of 1 987 registered voters. It is made up of the following polling areas: 2700GTU0401, 2700GTU0402, 2700GTU0403, 2700GTU0404, 2700GTU0405, 2700GTU0406 and 2700GTU0407.

5. Ward 5: 2 655 Registered Voters

This ward has a total of 2 655 registered voters. It consists of the following polling areas: 2700GTU0501, 2700GTU0502, 2700GTU0503, 2700GTU0504, 2700GTU0505, and 2700GTU270506.

6. Ward 6: 2 247 Registered Voters

This ward has a total of 2 247 registered voters. It comprises the following polling areas: 2700GTU0601, 2700GTU0602, 2700GTU0603, 2700GTU0604 and 2700GTU0605.

7. Ward 7: 2 135 Registered Voters

This ward has a total of 2 135 registered voters. It is made up of following polling areas: 2700GTU0701, 2700GTU0703, 2700GTU0704 and 2700GTU0705.

8. Ward 8: 2 679 Registered Voters

This ward has a total of 2 679 registered voters. It consists of the following polling areas: 2700GTU0802, 2700GTU0804, 2700GTU0805 and 2700GTU0807 and 2700GTU0808.

9. Ward 9: 2 319 Registered Voters

This ward has a total of 2 319 registered voters. It comprises the following polling areas: 2700GTU0901, 2700GTU0902, 2700GTU0903 and 2700GTU0904 and 2700GTU0905.

10. Ward 10: 2 307 Registered Voters

This ward has a total of 2 307 registered voters. It is made up of the following polling areas: 2700GTU1002, 2700GTU1003, 2700GTU1004, 2700GTU1005, 2700GTU1006 and 2700GTU1007.

11. Ward 11: 2 385 Registered Voters

This ward has a total of 2 385 registered voters. It consists of the following polling areas: 2700GTU1101, 2700GTU1102, 2700GTU1103 and 2700GTU1105.

12. Ward 12: 2 663 Registered Voters

This ward has a total of 2 663 registered voters. It comprises the following polling areas: 2700GTU1201, 2700GTU1202, 2700GTU1203 and 2700GTU1204 and 2700GTU1206.

13. Ward 13: 2 198 Registered Voters

This ward has a total of 2 198 registered voters. It is made up of the following polling areas: 2700GTU1301, 2700GTU1303, 2700GTU1304, 2700GTU1306, 2700GTU1307 and 2700GTU1308.

14. Ward 14: 2 741 Registered Voters

This ward has a total of 2 741 registered voters. It consists of the following polling areas; 2700GTU1401, 2700GTU1402, 2700GTU1403, 2700GTU1404, 2700GTU1405, 2700GTU1406, 2700GTU1407 and 2700GTU1408.

15. Ward 15: 2 444 Registered Voters

This ward has a total of 2 444 registered voters. It comprises the following polling areas: 2700GTU1501, 2700GTU1502, 2700GTU1503 and 2700GTU1504.

16. Ward 16: 2 132 Registered Voters

This ward has a total of 2 132 registered voters. It is made up of the following polling areas: 2700GTU1601, 2700GTU1602, 2700GTU1603 and 2700GTU1605.

17. Ward 17: 2 036 Registered Voters

This ward has a total of 2 036 registered voters. It consists of the following polling areas: 2700GTU1701, 2700GTU1702, 2700GTU1703 2700GTU1704 and 2700GTU1705.

18. Ward 18: 2 716 Registered Voters

This ward has a total of 2 716 registered voters. It comprises the following polling areas: 2700GTU1801, 2700GTU1802, 2700GTU1803 2700GTU1804 and 2700GTU1805, 2700GTU1806, 2700GTU1807and 2700GTU1808.

19. Ward 19: 2 103 Registered Voters

This ward has a total of 2 103 registered voters. It is made up of the following polling areas: 2700GTU1901, 2700GTU1902, 2700GTU1903, 2700GTU1904 and 2700GTU1905.

20. Ward 20: 2 298 Registered Voters

This ward has a total of 2 298 registered voters. It consists of the following polling areas: 2700GTU2001, 2700GTU2002, 2700GTU2003, 2700GTU2004 and 2700GTU2005.

21. Ward 21: 1 916 Registered Voters

This ward has a total of 1 916 registered voters. It comprises the following polling areas: 2700GTU2102, 2700GTU2103, 2700GTU2104 and 2700GTU2105.

22. Ward 22: 1 992 Registered Voters

This ward has a total of 1 992 registered voters. It is made up of the following polling areas: 2700GTU2201 2700GTU2202, 2700GTU2203, 2700GTU2204 and 2700GTU2205.

23. Ward 23: 2 680 Registered Voters

This ward has a total of 2 680 registered voters. It consists of the following polling areas: 2700GTU2302 2700GTU2303, 2700GTU2304, 2700GTU2306 and 2700GTU2307.

24. Ward 24: 2 482 Registered Voters

This ward has a total of 2 482 registered voters. It comprises the following polling areas: 2700GTU2401, 2700GTU2402, 2700GTU2403, 2700GTU2404, 2700GTU2405 and 2700GTU2406.

25. Ward 25: 1 924 Registered Voters

This ward has a total of 1 924 registered voters. It is made up of the following polling areas: 2700GTU2501, 2700GTU2502, 2700GTU2503, 2700GTU2504 and 2700GTU2505.

26. Ward 26: 1 920 Registered Voters

This ward has a total of 1 920 registered voters. It consists of the following polling areas: 2700GTU2601, 2700GTU2602, 2700GTU2603 and 2700GTU2604.

27. Ward 27: 2 407 Registered Voters

This ward has a total of 2 407 registered voters. It comprises the following polling areas: 2700GTU2701, 2700GTU2702, 2700GTU2703, 2700GTU2704 and 2700GTU2705.

28. Ward 28: 2 328 Registered Voters

This ward has a total of 2 328 registered voters. It is made up of the following polling areas: 2700GTU2801, 2700GTU2802, 2700GTU2803, 2700GTU2804 and 2700GTU2805.

29. Ward 29: 2 290 Registered Voters

This ward has a total of 2,290 registered voters. It consists of the following polling areas: 2700GTU2902, 2700GTU2903, 2700GTU2904, 2700GTU2905 and 2700GTU2906 and 2700GTU2907.

30. Ward 30: 1 984 Registered Voters

This ward has a total of 1 984 registered voters. It comprises the following polling areas: 2700GTU3004, 2700GTU3005, 2700GTU3006, 2700GTU3007 and 2700GTU3008.

31. Ward 31: 2 298 Registered Voters

This ward has a total of 2 298 registered voters. It is made up of the following polling areas: 2700GTU3101, 2700GTU3102, 2700GTU3103, 2700GTU3104 and 2700GTU3105.

32. Ward 32: 2 083 Registered Voters

This ward has a total of 2 083 registered voters. It consists of the following polling areas: 2700GTU3202, 2700GTU3203, 2700GTU3205, 2700GTU3209 and 2700GTU3210.

33. Ward 33: 2 651 Registered Voters

This ward has a total of 2 651 registered voters. It comprises the following polling areas: 2700GTU3303, 2700GTU3304, 2700GTU3305, 2700GTU3306, 2700GTU3307 and 2700GTU3308.

34. Ward 34: 2 242 Registered Voters

This ward has a total of 2 242 registered voters. It is made up of the following polling areas: 2700GTU3402, 2700GTU3404, 2700GTU3405 and 2700GTU3406.

35. Ward 35: 2 321 Registered Voters

This ward has a total of 2 321 registered voters. It consists of the following polling areas: 2700GTU3501, 2700GTU3502, 2700GTU3503, 2700GTU3504, 2700GTU3505 and 2700GTU3506.

36. Ward 36: 2 682 Registered Voters

This ward has a total of 2 682 registered voters. It comprises the following polling areas: 2700GTU3601, 2700GTU3602, 2700GTU3603, 2700GTU3604 and 2700GTU3605.

37. Ward 37: 2 201 Registered Voters

This ward has a total of 2 201 registered voters. It is made up of the following polling areas: 2700GTU3701, 2700GTU3702, 2700GTU3703 and 2700GTU3704.

38. Ward 38: 2 645 Registered Voters

This ward has a total of 2,645 registered voters. It consists of the following polling areas: 2700GTU3801, 2700GTU3802, 2700GTU3803, 2700GTU3804, 2700GTU3805 and 2700GTU3806.

39. Ward 39: 2 370 Registered Voters

This ward has a total of 2 370 registered voters. It comprises the following polling areas: 2700GTU3901, 2700GTU3902, 2700GTU3903, 2700GTU3904, 2700GTU3905 and 2700GTU3906.

40. Ward 40: 2 132 Registered Voters

This ward has a total of 2 132 registered voters. It comprises the following polling areas: 2700GTU4001, 2700GTU4002, 2700GTU4004, 2700GTU4005, 2700GTU4006, 2700GTU4007, 2700GTU4008 and 2700GTU4009.

41. Ward 41: 1 872 Registered Voters

This ward has a total of 1 872 registered voters. It is made up of the following polling areas: 2700GTU4104, 2700GTU4105, 2700GTU4106, 2700GTU4107 and 2700GTU4108.

Masvingo Rural District Council

The Rural District Council has 35 wards. It had a total voter population of 83 313 as at 30 May 2022. This figure is 14 029 voters less than the 2007/8 total. There have been changes to the existing ward boundaries.

In order to determine the voter population thresholds permissible for the Rural District Council wards, the total number of registered voters in the Rural District Council was divided by 35 wards resulting in an average of 2 380 voters per ward. A twenty per cent variance from the ward average was then determined resulting in a maximum voter threshold of 2 856 and a minimum threshold of 1 904 voters per ward for the Rural District Council. Thus, any such ward delimited was expected to fall within the minimum and maximum thresholds.

The number of registered voters in each ward is given below:

WARD	NUMBER OF REGISTERED VOTERS
1	2 549
2	2 784
3	2 152
4	2 844
5	2 413
6	2 708
7	2 792
8	2 813
9	2 410
10	2 434
11	2 514
12	1 993
13	2 678
14	2 826
15	2 085
16	2 287
17	1 983
18	2 232
19	2 045
20	2 615
21	2 037
22	2 239
23	2 364
24	2 029
25	2 529
26	2 058

WARD	NUMBER OF REGISTERED VOTERS
27	2 034
28	2 423
29	2 304
30	2 544
31	1 924
32	2 607
33	2 643
34	2 160
35	2 261
TOTAL	83 313

We now comment briefly on each of the wards.

1. Ward 1: 2 549 Registered Voters

The ward has a total of 2 549 registered voters. It is made up of the following polling areas: 2200MVO0101, 2200MVO0102, 2200MVO0103, 2200MVO0104, 2200MVO0105, 2200MVO0106, 2200MVO0107, 2200MVO0108 and 2200MVO0109.

2. Ward 2: 2 784 Registered Voters

This ward has a total of 2 784 registered voters. It consists of the following polling areas: 2200MVO0201, 2200MVO0202, 2200MVO0203, 2200MVO0204, 2200MVO0205 and 2200MVO0206.

3. Ward 3: 2 152 Registered Voters

The ward has a total of 2 152 registered voters. It comprises the following polling areas: 2200MVO0301, 2200MVO0302, 2200MVO0303, 2200MVO0304, 2200MVO0305, 2200MVO0306, 2200MVO0307, 2200MVO0308 and 2200MVO0309.

4. Ward 4: 2 844 Registered Voters

The ward has a total of 2 844 registered voters. It is made up of the following polling areas: 2200MVO0401, 2200MVO0402, 2200MVO0403, 2200MVO0404, 2200MVO0405, 2200MVO0406, 2200MVO0407 and 2200MVO0408.

5. Ward 5: 2 413 Registered Voters

This ward has a total of 2 413 registered voters. It consists of the following polling areas: 2200MVO0501, 2200MVO0502, 2200MVO0503, 2200MVO0504, 2200MVO0505 and 2200MVO0506.

6. Ward 6: 2 708 Registered Voters

The ward has a total of 2 708 registered voters. It is made up of the following polling areas: 2200MVO0601, 2200MVO0602, 2200MVO0603, 2200MVO0604, 2200MVO0605, 2200MVO0606, 2200MVO0607, 2200MVO0608, 2200MVO0609 and 2200MVO0610.

7. Ward 7: 2 792 Registered Voters

This ward has a total of 2 792 registered voters. It consists of the following polling areas: 2200MVO0701, 2200MVO0702, 2200MVO0703, 2200MVO0704 and 2200MVO0705.

8. Ward 8: 2 813 Registered Voters

This ward has a total of 2 813 registered voters. It is made up of the following polling areas: 2200MVO0801, 2200MVO0802, 2200MVO0803, 2200MVO0804, 2200MVO0805, 2200MVO0806 and 2200MVO0807.

9. Ward 9: 2 410 Registered Voters

This ward has a total of 2 410 registered voters. It comprises the following polling areas: 2200MVO0901, 2200MVO0902, 2200MVO0903 and 2200MVO0904.

10. Ward 10: 2 434 Registered Voters

This ward has a total of 2 434 registered voters. It is made up of the following polling areas: 2200MVO1001, 2200MVO1002, 2200MVO1003, 2200MVO1004.

11. Ward 11: 2 514 Registered Voters

This ward has a total of 2 514 registered voters. It consists of the following polling areas: 2200MVO1101, 2200MVO1102, 2200MVO1103, 2200MVO1104, 2200MVO1105 and 2200MVO1106.

12. Ward 12: 1 993 Registered Voters

This ward has a total of 1 993 registered voters. It comprises the following polling areas: 2200MVO1201, 2200MVO1202, 2200MVO1203 and 2200MVO1204.

13. Ward 13: 2 678 Registered Voters

This ward has a total of 2 678 registered voters. It is made up of the following polling areas: 2200MVO1301, 2200MVO1302, 2200MVO1303, 2200MVO1304 and 2200MVO1305.

14. Ward 14: 2 826 Registered Voters

This ward has a total of 2 826 registered voters. It consists of the following polling areas: 2200MVO1401, 2200MVO1402, 2200MVO1403 and 2200MVO1404.

15. Ward 15: 2 085 Registered Voters

The ward has a total of 2 085 registered voters. It comprises the following polling areas: 2200MVO1501, 2200MVO1502, 2200MVO1503, 2200MVO1504, 2200MVO1505 and 2200MVO1506.

16. Ward 16: 2 287 Registered Voters

This ward has a total of 2 287 registered voters. It is made up of the following polling areas: 2200MVO1601, 2200MVO1602, 2200MVO1603, 2200MVO1604, 2200MVO1605 and 2200MVO1606.

17. Ward 17: 1 983 Registered Voters

The ward has a total of 1 983 registered voters. It consists of the following polling areas: 2200MVO1701, 2200MVO1702, 2200MVO1703, 2200MVO1704 and 2200MVO1705.

18. Ward 18: 2 232 Registered Voters

This ward has a total of 2 232 registered voters. It comprises the following polling areas: 2200MVO1801, 2200MVO1802, 2200MVO1803, 2200MVO1804 and 2200MVO1805.

19. Ward 19: 2 045 Registered Voters

The ward has a total of 2 045 registered voters. It is made up of the following polling areas: 2200MVO1901, 2200MVO1902, 2200MVO1903, 2200MVO1904 and 2200MVO1905.

20. Ward 20: 2 615 Registered Voters

This ward has a total of 2 615 registered voters. It consists of the following polling areas: 2200MVO2001 and 2200MVO2002 and 2200MVO2003.

21. Ward 21: 2 037 Registered Voters

The ward has a total of 2 037 registered voters. It comprises the following polling areas: 2200MVO2101, 2200MVO2102, 2200MVO2103, 2200MVO2104, 2200MVO2105, 2200MVO2106, 2200MVO2107, 2200MVO2108 and 2200MVO2109.

22. Ward 22: 2 239 Registered Voters

This ward has a total of 2 239 registered voters. It is made up of the following polling areas: 2200MVO2201, 2200MVO2202 and 2200MVO2203.

23. Ward 23: 2 364 Registered Voters

This ward has a total of 2 364 registered voters. It consists of the following polling areas: 2200MVO2301, 2200MVO2302, 2200MVO2303, 2200MVO2304, 2200MVO2305, 2200MVO2306, 2200MVO2307 and 2200MVO2308.

24. Ward 24: 2 029 Registered Voters

This ward has a total of 2 029 registered voters. It comprises the following polling areas: 2200MVO2401, 2200MVO2402, 2200MVO2403 and 2200MVO2404.

25. Ward 25: 2 529 Registered Voters

This ward has a total of 2 529 registered voters. It is made up of the following polling areas: 2200MVO2501, 2200MVO2502, 2200MVO2503, 2200MVO2504, 2200MVO2505 and 2200MVO2506.

26. Ward 26: 2 058 Registered Voters

This ward has a total of 2 058 registered voters. It consists of the following polling areas: 2200MVO2601, 2200MVO2602, 2200MVO2603 and 2200MVO2604.

27. Ward 27: 2 034 Registered Voters

The ward has a total of 2 034 registered voters. It comprises the following polling areas: 2200MVO2701, 2200MVO2702, 2200MVO2703 and 2200MVO2704.

28. Ward 28: 2 423 Registered Voters

This ward has a total of 2 423 registered voters. It is made up of the following polling areas: 2200MVO2801, 2200MVO2802, 2200MVO2803 and 2200MVO2804.

29. Ward 29: 2 304 Registered Voters

This ward has a total of 2 304 registered voters. It consists of the following polling areas: 2200MVO2901, 2200MVO2902, 2200MVO2903, 2200MVO2904 and 2200MVO2905

30. Ward 30: 2 544 Registered Voters

This ward has a total of 2 544 registered voters. It comprises the following polling areas: 2200MVO3001, 2200MVO3002 and 2200MVO3003.

31. Ward 31: 1 924 Registered Voters

This ward has a total of 1 924 registered voters. It is made up of the following polling areas: 2200MVO3101, 2200MVO3102 and 2200MVO3103.

32. Ward 32: 2 607 Registered Voters

This ward has a total of 2 607 registered voters. It consists of the following polling areas: 2200MVO3201, 2200MVO3202, 2200MVO3203, 2200MVO3204 and 2200MVO3205.

33. Ward 33: 2 643 Registered Voters

This ward has a total of 2 643 registered voters. It comprises the following polling areas: 2200MVO3301, 2200MVO3302, 2200MVO3303, 2200MVO3304, 2200MVO3305, 2200MVO3306, 2200MVO3307, 2200MVO3308, 2200MVO3309 and 2200MVO3310.

34. Ward 34: 2 160 Registered Voters

This ward has a total of 2 160 registered voters. It is made up of the following polling areas: 2200MVO3401, 2200MVO3402 and 2200MVO3403.

35. Ward 35: 2 261 Registered Voters

This ward has a total of 2 261 registered voters. It consists of the following polling areas: 2200MVO3501, 2200MVO3502 and 2200MVO3503.

Masvingo Municipality

The Municipality has 10 wards. It had a total voter population of 43 767 as at 30 May 2022. This is 12 278 voters more than the 2007/8 total. There have been changes to the existing ward boundaries.

In order to determine the voter population thresholds permissible for the Municipality wards, the total number of registered voters in the Municipality was divided by 10 wards resulting in an average of 4 376 voters per ward. A twenty per cent variance from the ward average was then determined resulting in a maximum voter threshold of 5 252 and a minimum threshold of 3 502 voters per ward for the Municipality. Thus, any such ward delimited was expected to fall within the minimum and maximum thresholds.

The number of registered voters in each ward is given below:

WARD	NUMBER OF REGISTERED VOTERS
1	4 399
2	5 079
3	3 680
4	4 313
5	3 887
6	5 179
7	4 338
8	4 637
9	4 132
10	4 123
TOTAL	43 767

We now comment briefly on each of the wards.

1. Ward 1: 4 399 Registered Voters

The ward has a total of 4 399 registered voters. It is made up of the following polling areas; 2201MMU0101, 2201MMU0102, 2201MMU0103, 2201MMU0104, 2201MMU0105, 2201MMU0106, 2201MMU0107, 2201MMU0108 and 2201MMU0109.

2. Ward 2: 5 079 Registered Voters

This ward has a total of 5 079 registered voters. It consists of the following polling areas; 2201MMU0201, 2201MMU0202, 2201MMU0203, 2201MMU0204, 2201MMU0205, 2201MMU0206 and 2201MMU0207.

3. Ward 3: 3 680 Registered Voters

The ward has a total of 3 680 registered voters. It comprises the following polling areas: 2201MMU0301, 2201MMU0302, 2201MMU0303, 2201MMU0304, 2201MMU0305 and 2201MMU0306.

4. Ward 4: 4 313 Registered Voters

This ward has a total of 4 313 registered voters. It is made up of the following polling areas; 2201MMU0401, 2201MMU0402, 2201MMU0403, 2201MMU0404, 2201MMU0405 and 2201MMU0406.

5. Ward 5: 3 887 Registered Voters

This ward has a total of 3 887 registered voters. It consists of the following polling areas; 2201MMU0501, 2201MMU0502, 2201MMU0503, 2201MMU0504, 2201MMU0505, 2201MMU0506 and 2201MMU0507.

6. Ward 6: 5 179 Registered Voters

This ward has a total of 5 179 registered voters. It comprises the following polling areas; 2201MMU0601, 2201MMU0602, 2201MMU0603, 2201MMU0604, 2201MMU0605, 2201MMU0606, 2201MMU0607 and 2201MMU0608.

7. Ward 7: 4 338 Registered Voters

This ward has a total of 4 338 registered voters. It is made up of the following polling areas; 2201MMU0701, 2201MMU0702, 2201MMU0703, 2201MMU0704, 2201MMU0705, 2201MMU0706 and 2201MMU0707.

8. Ward 8: 4 637 Registered Voters

This ward has a total of 4 637 registered voters. It consists of the following polling areas; 2201MMU0801, 2201MMU0802, 2201MMU0803, 2201MMU0804, 2201MMU0805, 2201MMU0806 and 2201MMU0807.

9. Ward 9: 4 132 Registered Voters

This ward has a total of 4 132 registered voters. It comprises the following polling areas; 2201MMU0901, 2201MMU0902, 2201MMU0903, 2201MMU0904, 2201MMU0905, 2201MMU0906 and 2201MMU0907.

10. Ward 10: 4 123 Registered Voters

This ward has a total of 4 123 registered voters. It is made up of the following polling areas; 2201MMU1001, 2201MMU1002, 2201MMU1003, 2201MMU1004, 2201MMU1005 and 2201MMU1006.

Mwenezi Rural District Council

The Rural District Council has a total of 18 wards. It had a total voter population of 71 644 as at 30 May 2022. This is 6 961 voters more than the 2007/8 total. There were changes in the ward boundaries.

In order to determine the voter population thresholds permissible for the Rural District Council wards, the total number of registered voters in the Rural District Council was divided by 18 wards resulting in an average of 3 980 voters per ward. A twenty per cent variance from the ward average was then determined resulting in a maximum voter threshold of 4 776 and a minimum threshold of 3 184 voters per ward for the Rural District Council. Thus, any such ward delimited was expected to fall within the minimum and maximum thresholds.

The number of registered voters in each ward is given below:-

WARD	NUMBER OF REGISTERED VOTERS
1	4 670
2	3 224
3	4 383
4	4 438
5	4 024
6	4 305
7	4 343
8	3 971
9	3 391
10	3 435
11	4 651
12	3 265
13	3 315
14	4 546
15	3805
16	3 480
17	4 549
18	3 849
TOTAL	71 644

We now comment briefly on each of the wards.

1. Ward 1: 4 670 Registered Voters

This ward has a total of 4 670 registered voters. It is made up of the following polling areas: 5400MWE0101, 5400MWE0102, 5400MWE0103,

5400MWE0104, 5400MWE0105, 5400MWE0106, 5400MWE0107 and 5400MWE0108.

2. Ward 2: 3 224 Registered Voters

The ward has a total of 3 224 registered voters. It consists of the following polling areas: 5400MWE0201, 5400MWE0202, 5400MWE0203, 5400MWE0204 and 5400MWE0205.

3. Ward 3: 4 383 Registered Voters

This ward has a total of 4 383 registered voters. It comprises the following polling areas: 5400MWE0301, 5400MWE0302, 5400MWE0303, 5400MWE0304, 5400MWE0305, 5400MWE0306, 5400MWE0307 and 5400MWE0308.

4. Ward 4: 4 438 Registered Voters

The ward has a total of 4 438 registered voters. It is made up of the following polling areas: 5400MWE0401, 5400MWE0402, 5400MWE0403, 5400MWE0404, 5400MWE0405, 5400MWE0406, 5400MWE0407, 5400MWE0408, 5400MWE0409 and 5400MWE0410.

5. Ward 5: 4 024 Registered Voters

This ward has a total of 4 024 registered voters. It consists of the following polling areas: 5400MWE0501, 5400MWE0502, 5400MWE0503, 5400MWE0504, 5400MWE0505 and 5400MWE0506.

6. Ward 6: 4 305 Registered Voters

This ward has a total of 4 305 registered voters. It comprises the following polling areas: 5400MWE0601, 5400MWE0602, 5400MWE0603, 5400MWE0604, 5400MWE0605, 5400MWE0606, 5400MWE0607, 5400MWE0608 and 5400MWE0609.

7. Ward 7: 4 343 Registered Voters

This ward has a total of 4 343 registered voters. It is made up of the following polling areas: 5400MWE0701, 5400MWE0702, 5400MWE0703, 5400MWE0704, 5400MWE0705, 5400MWE0706 and 5400MWE0707.

8. Ward 8: 3 971 Registered Voters

This ward has a total of 3 971 registered voters. It consists of the following polling areas: 5400MWE0801, 5400MWE0802, 5400MWE0803, 5400MWE0804, 5400MWE0805 and 5400MWE0806.

9. Ward 9: 3 391 Registered Voters

This ward has a total of 3 391 registered voters. It comprises the following polling areas: 5400MWE0901, 5400MWE0902, 5400MWE0903, 5400MWE0904, 5400MWE0905 and 5400MWE0906.

10. Ward 10: 3 435 Registered Voters

This ward has a total of 3 435 registered voters. It is made up of the following polling areas: 5400MWE1001, 5400MWE1002, 5400MWE1003, 5400MWE1004, 5400MWE1005, 5400MWE1006 and 5400MWE1007.

11. Ward 11: 4 651 Registered Voters

This ward has a total of 4 651 registered voters. It consists of the following polling areas: 5400MWE1101, 5400MWE1102, 5400MWE1103, 5400MWE1104, 5400MWE1105, 5400MWE1106, 5400MWE1107 and 5400MWE1108.

12. Ward 12: 3 265 Registered Voters

This ward has a total of 3 265 registered voters. It comprises the following polling areas: 5400MWE1201, 5400MWE1202, 5400MWE1203 and 5400MWE1204.

13. Ward 13: 3 315 Registered Voters

This ward has a total of 3,315 registered voters. It is made up of the following polling areas: 5400MWE1301, 5400MWE1302, 5400MWE1303, 5400MWE1304, 5400MWE1305, 5400MWE1306, 5400MWE1307, 5400MWE1308, 5400MWE1309, 5400MWE1310, 5400MWE1311 and 5400MWE1312.

14. Ward 14: 4 546 Registered Voters

This ward has a total of 4 546 registered voters. It comprises the following polling areas: 5400MWE1401, 5400MWE1402, 5400MWE1403, 5400MWE1404, 5400MWE1405, 5400MWE1406 and 5400MWE1407.

15. Ward 15: 3 805 Registered Voters

This ward has a total of 3 805 registered voters. It is made up of the following polling areas: 5400MWE1501, 5400MWE1502, 5400MWE1503, 5400MWE1504, 5400MWE1505, 5400MWE1506, 5400MWE1507, 5400MWE1508, 5400MWE1509, 5400MWE1510 and 5400MWE1511.

16. Ward 16: 3 480 Registered Voters

This ward has a total of 3 480 registered voters. It consists of the following polling areas: 5400MWE1601, 5400MWE1602, 5400MWE1603, 5400MWE1604 and 5400MWE1605.

17. Ward 17: 4 549 Registered Voters

This ward has a total of 4 549 registered voters. It comprises the following polling areas: 5400MWE1701, 5400MWE1702, 5400MWE1703, 5400MWE1704, 5400MWE1705 5400MWE1706 and 5400MWE1707.

18. Ward 18: 3 849 Registered Voters

This ward has a total of 3 849 registered voters. It is made up of the following polling areas: 5400MWE1801, 5400MWE1802, 5400MWE1803, 5400MWE1804 and 5400MWE1805.

Zaka Rural District Council

The Rural District Council has 34 wards. It had a total voter population of 79 639 as at 30 May 2022. This figure is 20 971 voters less than the 2007/8 total. There were changes to some of the ward boundaries.

In order to determine the voter population thresholds permissible for the Rural District Council wards, the total number of registered voters in the Rural District Council was divided by 34 wards resulting in an average of 2 342 voters per ward. A twenty per cent variance from the ward average was then determined resulting in a maximum voter threshold of 2 811 and a minimum threshold of 1 874 voters per ward for the Rural District Council. Thus, any such ward delimited was expected to fall within the minimum and maximum thresholds.

The number of registered voters in each ward is given below:

WARD	NUMBER OF REGISTERED VOTERS
1	2 030
2	2 037
3	2 190
4	2 680
5	2 393
6	2 472
7	2 618
8	1 983
9	2 337
10	2 452
11	2 087
12	1 915
13	1 925
14	2 748
15	2 788
16	2 330
17	2 801
18	2 549
19	2 614
20	2 416
21	2 328
22	2 284
23	2 063
24	1 977
25	2 721
26	2 384

WARD	NUMBER OF REGISTERED VOTERS
27	2 590
28	2 445
29	2 114
30	2 488
31	2 276
32	2 076
33	2 064
34	2 464
TOTAL	79 639

We now commend briefly on each of the wards.

1. Ward 1: 2 030 Registered Voters

The ward has a total of 2 030 registered voters. It is made up of the following polling areas; 8300ZKA0101, 8300ZKA0102, 8300ZKA0103, 8300ZKA0104 and 8300ZKA0105.

2. Ward 2: 2 037 Registered Voters

The ward has a total of 2 037 registered voters. It consists of the following polling areas; 8300ZKA0201, 8300ZKA0202, 8300ZKA0203, 8300ZKA0204, 8300ZKA0205 and 8300ZKA0206.

3. Ward 3: 2 190 Registered Voters

This ward has a total of 2 190 registered voters. It comprises the following polling areas; 8300ZKA0301, 8300ZKA0302, 8300ZKA0304 and 8300ZKA0305.

4. Ward 4: 2 680 Registered Voters

This ward has a total of 2 680 registered voters. It consists of the following polling areas; 8300ZKA0401, 8300ZKA0402, 8300ZKA0404 and 8300ZKA0405.

5. Ward 5: 2 393 Registered Voters

The ward has a total of 2 393 registered voters. It comprises the following polling areas; 8300ZKA0501, 8300ZKA0502, 8300ZKA0503, 8300ZKA0504 and 8300ZKA0505.

6. Ward 6: 2 472 Registered Voters

This ward has a total of 2 472 registered voters. It is made up of the following polling areas; 8300ZKA0601, 8300ZKA0602, 8300ZKA0603, 8300ZKA0604, 8300ZKA0605 and 8300ZKA0606.

7. Ward 7: 2 618 Registered Voters

The ward has a total of 2 618 registered voters. It consists of the following polling areas: 8300ZKA0704, 8300ZKA0705, 8300ZKA0706, 8300ZKA0707 and 8300ZKA0708.

8. Ward 8: 1 983 Registered Voters

The ward has a total of 1 983 registered voters. It is made up of the following polling areas; 8300ZKA0803, 8300ZKA0804, 8300ZKA0805 and 8300ZKA0806.

9. Ward 9: 2 337 Registered Voters

This ward has a total of 2 337 registered voters. It comprises the following polling areas; 8300ZKA0902, 8300ZKA0903, 8300ZKA0904 and 8300ZKA0905.

10. Ward 10: 2 452 Registered Voters

The ward has a total of 2 452 registered voters. It consists of the following polling areas; 8300ZKA1001, 8300ZKA1002, 8300ZKA1003, 8300ZKA1004, 8300ZKA1006.

11. Ward 11: 2 087 Registered Voters

The ward has a total of 2 087 registered voters. It is made up of the following polling areas; 8300ZKA1101, 8300ZKA1102, 8300ZKA1103, 8300ZKA1105 and 8300ZKA1106.

12. Ward 12: 1 915 Registered Voters

This ward has a total of 1 915 registered voters. It comprises the following polling areas; 8300ZKA1201, 8300ZKA1202, 8300ZKA1203 and 8300ZKA1204.

13. Ward 13: 1 925 Registered Voters

The ward has a total of 1 925 registered voters. It consists of the following polling areas: 8300ZKA1301, 8300ZKA1302, 8300ZKA1303 and 8300ZKA1306.

14. Ward 14: 2 748 Registered Voters

This ward has a total of 2 748 registered voters. It is made up of the following polling areas; 8300ZKA1401, 8300ZKA1402, 8300ZKA1403, 8300ZKA1404, 8300ZKA1405, 8300ZKA1406 and 8300ZKA1407.

15. Ward 15: 2 788 Registered Voters

The ward has a total of 2 788 registered voters. It consists of the following polling areas; 8300ZKA1501, 8300ZKA1503, 8300ZKA1504, 8300ZKA1505, 8300ZKA1507 and 8300ZKA1508.

16. Ward 16: 2 330 Registered Voters

This ward has a total of 2 330 registered voters. It comprises the following polling areas; 8300ZKA1601, 8300ZKA1602, 8300ZKA1603, 8300ZKA1604 and 8300ZKA1605.

17. Ward 17: 2 801 Registered Voters

The ward has a total of 2 801 registered voters. It is made up of the following polling areas; 8300ZKA1701, 8300ZKA1702, 8300ZKA1703, 8300ZKA1704, 8300ZKA1705 and 8300ZKA1706.

18. Ward 18: 2 549 Registered Voters

This ward has a total of 2 549 registered voters. It consists of the following polling areas; 8300ZKA1801, 8300ZKA1802, 8300ZKA1803, 8300ZKA1804 and 8300ZKA1805.

19. Ward 19: 2 614 Registered Voters

The ward has a total of 2 614 registered voters. It comprises the following polling areas; 8300ZKA1903, 8300ZKA1907, 8300ZKA1908, 8300ZKA1909, 8300ZKA1910 and 8300ZKA1911.

20. Ward 20: 2 416 Registered Voters

The ward has a total of 2 416 registered voters. It is made up of the following polling areas; 8300ZKA2001, 8300ZKA2002, 8300ZKA2003, 8300ZKA2004 and 8300ZKA2005.

21. Ward 21: 2 328 Registered Voters

This ward has a total of 2 328 registered voters. It consists of the following polling areas; 8300ZKA2101, 8300ZKA2102, 8300ZKA2103, 8300ZKA2104, 8300ZKA2105 and 8300ZKA2106.

22. Ward 22: 2 284 Registered Voters

The ward has a total of 2 284 registered voters. It comprises the following polling areas; 8300ZKA2201, 8300ZKA2202, 8300ZKA2203, 8300ZKA2204 and 8300ZKA2205.

23. Ward 23: 2 063 Registered Voters

This ward has a total of 2 063 registered voters. It is made up of the following polling areas; 8300ZKA2301, 8300ZKA2302, 8300ZKA2303 and 8300ZKA2304.

24. Ward 24: 1 977 Registered Voters

The ward has a total of 1 977 registered voters. It consists of the following polling areas; 8300ZKA2401, 8300ZKA2402, 8300ZKA2403, 8300ZKA2404, 8300ZKA2405 and 8300ZKA2406.

25. Ward 25: 2 721 Registered Voters

This ward has a total of 2 721 registered voters. It comprises the following polling areas; 8300ZKA2505, 8300ZKA2502, 8300ZKA2503, 8300ZKA2504 and 8300ZKA2506.

26. Ward 26: 2 384 Registered Voters

The ward has a total of 2 384 registered voters. It is made up of the following polling areas; 8300ZKA2601, 8300ZKA2602, 8300ZKA2604, 8300ZKA2605, 8300ZKA2606 and 8300ZKA2607.

27. Ward 27: 2 590 Registered Voters

This ward has a total of 2 590 registered voters. It consists of the following polling areas; 8300ZKA2701, 8300ZKA2702, 8300ZKA2703, 8300ZKA2704 and 8300ZKA2705.

28. Ward 28: 2 445 Registered Voters

The ward has a total of 2 445 registered voters. It comprises the following polling areas; 8300ZKA2801, 8300ZKA2803 and 8300ZKA2804.

29. Ward 29: 2 114 Registered Voters

The ward has a total of 2 114 registered voters. It is made up of the following polling areas; 8300ZKA2901, 8300ZKA2903, 8300ZKA2904, 8300ZKA2905 and 8300ZKA2006.

30. Ward 30: 2 488 Registered Voters

This ward has a total of 2 488 registered voters. It consists of the following polling areas; 8300ZKA3001, 8300ZKA3002, 8300ZKA3003, 8300ZKA3004 and 8300ZKA3005.

31. Ward 31: 2 276 Registered Voters

The ward has a total of 2 276 registered voters. It comprises the following polling areas; 8300ZKA3101, 8300ZKA3102, 8300ZKA3103, 8300ZKA3104, 8300ZKA3106 and 8300ZKA3107.

32. Ward 32: 2 076 Registered Voters

This ward has a total of 2 076 registered voters. It is made up of the following polling areas; 8300ZKA3201, 8300ZKA3202, 8300ZKA3203, 8300ZKA3204 and 8300ZKA3205.

33. Ward 33: 2 064 Registered Voters

The ward has a total of 2 064 registered voters. It consists of the following polling areas; 8300ZKA3301, 8300ZKA3302, 8300ZKA3304, 8300ZKA3304 and 8300ZKA3305.

34. Ward 34: 2 464 Registered Voters

This ward has a total of 2 464 registered voters. It comprises the following polling areas; 8300ZKA3401, 8300ZKA3402, 8300ZKA3403, 8300ZKA3404 and 8300ZKA3405.

National Assembly Constituencies

The province had 63 2320 registered voters as at 30 May 2022. It was allocated 26 constituencies.

The number of registered voters in each constituency is listed below:

Ser	CONSTITUENCY	NUMBER OF REGISTERED VOTERS
1.	Bikita East	22 242
2.	Bikita South	24 372
3.	Bikita West	24 872
4.	Chiredzi Central	24 235
5.	Chiredzi East	23 078
6.	Chiredzi North	23 459
7.	Chiredzi South	24 363
8.	Chiredzi West	25 371
9.	Chiredzi Central	22 476
10.	Chivi North	22 812
11.	Chivi South	22 151
12.	Gutu Central	22 502
13.	Gutu East	23 828
14.	Gutu North	23 545
15.	Gutu West	24 651
16.	Masvingo Central	22 486
17.	Masvingo North	25 920
18.	Masvingo South	22 345
19.	Masvingo Urban	29 738
20.	Masvingo West	26 591
21.	Mwenezi East	22 763
22.	Mwenezi North	22 139
23.	Mwenezi West	26 742
24.	Zaka Central	26890
25.	Zaka North	26 934
26.	Zaka South	25 815
	TOTAL	632 320

We now comment briefly on each constituency.

1. BIKITA EAST: 22 242 Registered Voters

This Constituency has 22 242 registered voters. It consists of wards 15, 16, 17, 18, 20, 21, 24, 25, 28 and 31 of Bikita Rural District Council.

LOCAL AUTHORITY	WARD	NUMBER OF REGISTERED VOTERS
Bikita RDC	15	1 943
Bikita RDC	16	2 601
Bikita RDC	17	2 619
Bikita RDC	18	2 030
Bikita RDC	20	2 363
Bikita RDC	21	1990
Bikita RDC	24	2 286
Bikita RDC	25	1 836
Bikita RDC	28	2 032
Bikita RDC	31	2 542
TOTAL		22 242

2. BIKITA SOUTH: 24 372 Registered Voters

This Constituency has 24 372 registered voters. It comprises wards 1, 2, 3, 4, 6, 7, 8, 14, 26, 27 and 29 of Bikita Rural District Council.

LOCAL AUTHORITY	WARD	NUMBER OF REGISTERED VOTERS
Bikita RDC	1	1 978
Bikita RDC	2	2 328
Bikita RDC	3	2 280
Bikita RDC	4	2 188
Bikita RDC	6	2 189
Bikita RDC	7	2 563
Bikita RDC	8	2 630
Bikita RDC	14	2 348
Bikita RDC	26	2 090
Bikita RDC	27	1 890
Bikita RDC	29	1 888
TOTAL		24 372

3. BIKITA WEST: 24 872 Registered Voters

This Constituency has 24 872 registered voters. It is made up of wards 5, 9, 10, 11, 12, 13, 19, 22, 23, 30 and 32 of Bikita Rural District Council.

LOCAL AUTHORITY	WARD	NUMBER OF REGISTERED VOTERS
Bikita RDC	5	2 591
Bikita RDC	9	2 679
Bikita RDC	10	2 195
Bikita RDC	11	2 452
Bikita RDC	12	2 012
Bikita RDC	13	2 046
Bikita RDC	19	2 016
Bikita RDC	22	2 240
Bikita RDC	23	2 669
Bikita RDC	30	1 795
Bikita RDC	32	2 177
TOTAL		24 872

4. CHIREDZI CENTRAL: 24 235 Registered Voters

This constituency has 24 235 registered voters. It consists of wards 1, 2, 3, 4, 5, 6, 7 up to 8 of Chiredzi Town Council and wards 19 and 31 of Chiredzi Rural District Council.

LOCAL AUTHORITY	WARD	NUMBER OF REGISTERED VOTERS
Chiredzi Town Council	1	2 324
Chiredzi Town Council	2	2 235
Chiredzi Town Council	3	1 769
Chiredzi Town Council	4	2 307
Chiredzi Town Council	5	2 147
Chiredzi Town Council	6	1 896
Chiredzi Town Council	7	1 897
Chiredzi Town Council	8	2 292
Chiredzi RDC	19	3 850
Chiredzi RDC	31	3 518
TOTAL		24 235

5. CHIREDZI EAST: 23 078 Registered Voters

This constituency has 23 078 registered voters. It comprises wards 1, 2, 4, 21, 22, 24 and 32 of Chiredzi Rural District Council.

LOCAL AUTHORITY	WARD	NUMBER OF REGISTERED VOTERS
Chiredzi RDC	1	3 091
Chiredzi RDC	2	2 912
Chiredzi RDC	4	3 767
Chiredzi RDC	21	3 401
Chiredzi RDC	22	3 804
Chiredzi RDC	24	2 880
Chiredzi RDC	32	3 223
TOTAL		23 078

6. CHIREDZI NORTH: 23 459 Registered Voters

This constituency has 23 459 registered voters. It is made up of wards 3, 5, 17, 20, 23, 29 and 30 of Chiredzi Rural District Council.

LOCAL AUTHORITY	WARD	NUMBER OF REGISTERED VOTERS
Chiredzi RDC	3	3 763
Chiredzi RDC	5	3 153
Chiredzi RDC	17	3 247
Chiredzi RDC	20	3 181
Chiredzi RDC	23	3 051
Chiredzi RDC	29	3 307
Chiredzi RDC	30	3 757
TOTAL		23 459

7. CHIREDZI SOUTH: 24 363 Registered Voters

This constituency has 24 363 registered voters. It consists of wards 6, 7, 9, 10, 11, 12, 13 and 15 of Chiredzi Rural District Council.

LOCAL AUTHORITY	WARD	NUMBER OF REGISTERED VOTERS
Chiredzi RDC	6	3 680
Chiredzi RDC	7	3 124
Chiredzi RDC	9	3 464
Chiredzi RDC	10	2 643
Chiredzi RDC	11	2 868
Chiredzi RDC	12	2 684
Chiredzi RDC	13	3 014

Chiredzi RDC	15	2 886
TOTAL		24 363

8. CHIREDDI WEST: 25 371 Registered Voters

This constituency has 25 371 registered voters. It comprises wards 8, 14, 16, 18, 25, 26, 27 and 28 of Chiredzi Rural District Council.

LOCAL AUTHORITY	WARD	NUMBER OF REGISTERED VOTERS
Chiredzi RDC	8	3 308
Chiredzi RDC	14	2 812
Chiredzi RDC	16	3 449
Chiredzi RDC	18	3 818
Chiredzi RDC	25	2 906
Chiredzi RDC	26	2 792
Chiredzi RDC	27	2 942
Chiredzi RDC	28	3 344
TOTAL		25 371

9. CHIVI CENTRAL: 22 476 Registered Voters

This constituency has 22 476 registered voters. It consists of wards 12, 14, 15, 16, 17, 18, 19, 20, 22 and 30 of Chivi Rural District Council.

LOCAL AUTHORITY	WARD	NUMBER OF REGISTERED VOTERS
Chivi RDC	12	2 272
Chivi RDC	14	2 376
Chivi RDC	15	2 023
Chivi RDC	16	2 220
Chivi RDC	17	2 029
Chivi RDC	18	2 361
Chivi RDC	19	2 430
Chivi RDC	20	2 479
Chivi RDC	22	2 201
Chivi RDC	30	2 085
TOTAL		22 476

10. CHIVI NORTH: 22 812 Registered Voters

This constituency has 22 812 registered voters. It is made up of wards 1, 2, 3, 4, 5, 7, 8, 9, 10, 11 and 13 of Chivi Rural District Council.

LOCAL AUTHORITY	WARD	NUMBER OF REGISTERED VOTERS
Chivi RDC	1	2 223
Chivi RDC	2	2 111
Chivi RDC	3	1 979
Chivi RDC	4	2 366
Chivi RDC	5	2 425
Chivi RDC	7	1 866
Chivi RDC	8	2 344
Chivi RDC	9	1 831
Chivi RDC	10	1 827
Chivi RDC	11	1 809
Chivi RDC	13	2 031
TOTAL		22 812

11. CHIVI SOUTH: 22 151 Registered Voters

This constituency has 22 151 registered voters. It comprises wards 6, 21, 23, 24, 25, 26, 27, 28, 29, 31 and 32 of Chivi Rural District Council.

LOCAL AUTHORITY	WARD	NUMBER OF REGISTERED VOTERS
Chivi RDC	6	1 758
Chivi RDC	21	1 725
Chivi RDC	23	2 007
Chivi RDC	24	1 713
Chivi RDC	25	1 832
Chivi RDC	26	2 441
Chivi RDC	27	2 224
Chivi RDC	28	2 276
Chivi RDC	29	2 121
Chivi RDC	31	2 161
Chivi RDC	32	1 893
TOTAL		22 151

12. GUTU CENTRAL: 22 502 Registered Voters

This constituency has 22 502 registered voters. It consists of wards 21, 22, 24, 26, 33, 34, 35, 37, 38 and 40 of Gutu Rural District Council.

LOCAL AUTHORITY	WARD	NUMBER OF REGISTERED VOTERS
Gutu RDC	21	1 916
Gutu RDC	22	1 992
Gutu RDC	24	2 482
Gutu RDC	26	1 920
Gutu RDC	33	2 651
Gutu RDC	34	2 242
Gutu RDC	35	2 321
Gutu RDC	37	2 201
Gutu RDC	38	2 645
Gutu RDC	40	2 132
TOTAL		22 502

13. GUTU EAST: 23 828 Registered Voters

This constituency has 23 828 registered voters. It is made up of wards 14, 15, 16, 17, 18, 19, 23, 25, 36 and 39 of Gutu Rural District Council.

LOCAL AUTHORITY	WARD	NUMBER OF REGISTERED VOTERS
Gutu RDC	14	2 741
Gutu RDC	15	2 444
Gutu RDC	16	2 132
Gutu RDC	17	2 036
Gutu RDC	18	2 716
Gutu RDC	19	2 103
Gutu RDC	23	2 680
Gutu RDC	25	1 924
Gutu RDC	36	2 682
Gutu RDC	39	2 370
TOTAL		23 828

14. GUTU NORTH: 23 545 Registered Voters

This constituency has 23 545 registered voters. It consists of wards 2, 3, 4, 7, 8, 9, 10, 11, 12 and 13 of Gutu Rural District Council.

LOCAL AUTHORITY	WARD	NUMBER OF REGISTERED VOTERS
Gutu RDC	2	2 252
Gutu RDC	3	2 620
Gutu RDC	4	1 987
Gutu RDC	7	2 135
Gutu RDC	8	2 679
Gutu RDC	9	2 319
Gutu RDC	10	2 307
Gutu RDC	11	2 385
Gutu RDC	12	2 663
Gutu RDC	13	2 198
TOTAL		23 545

15. GUTU WEST: 24 651 Registered Voters

This constituency has 24 651 registered voters. It comprises wards 1, 5, 6, 20, 27, 28, 29, 30, 31, 32 and 41 of Gutu Rural District Council.

LOCAL AUTHORITY	WARD	NUMBER OF REGISTERED VOTERS
Gutu RDC	1	2 189
Gutu RDC	5	2 655
Gutu RDC	6	2 247
Gutu RDC	20	2 298
Gutu RDC	27	2 407
Gutu RDC	28	2 328
Gutu RDC	29	2 290
Gutu RDC	30	1 984
Gutu RDC	31	2 298
Gutu RDC	32	2 083
Gutu RDC	41	1 872
TOTAL		24 651

16. MASVINGO CENTRAL: 22 486 Registered Voters

This constituency has 22 486 registered voters. It consists of wards 13, 15, 16, 17, 18, 19, 20, 21, 23 and 34 of Masvingo Rural District Council.

LOCAL AUTHORITY	WARD	NUMBER OF REGISTERED VOTERS
Masvingo RDC	13	2 678
Masvingo RDC	15	2 085
Masvingo RDC	16	2 287

Masvingo RDC	17	1 983
Masvingo RDC	18	2 232
Masvingo RDC	19	2 045
Masvingo RDC	20	2 615
Masvingo RDC	21	2 037
Masvingo RDC	23	2 364
Masvingo RDC	34	2 160
TOTAL		22 486

17. MASVINGO NORTH: 25 920 Registered Voters

This constituency has 25 920 registered voters. It is made up of wards 1, 2, 3, 4, 6, 8, 14, 32, of Masvingo Rural District Council and 8 of Masvingo Municipality.

LOCAL AUTHORITY	WARD	NUMBER OF REGISTERED VOTERS
Masvingo RDC	1	2 549
Masvingo RDC	2	2 784
Masvingo RDC	3	2 152
Masvingo RDC	4	2 844
Masvingo RDC	6	2 708
Masvingo RDC	8	2 813
Masvingo RDC	14	2 826
Masvingo RDC	32	2 607
Masvingo Municipality	8	4 637
TOTAL		25 920

18. MASVINGO SOUTH: 22 345 Registered Voters

This constituency has 22 3445 registered voters. It comprises wards 22, 24, 25, 26, 27, 28, 29, 30, 31 and 35 of Masvingo Rural District Council.

LOCAL AUTHORITY	WARD	NUMBER OF REGISTERED VOTERS
Masvingo RDC	22	2 239
Masvingo RDC	24	2 029
Masvingo RDC	25	2 529
Masvingo RDC	26	2 058
Masvingo RDC	27	2 034
Masvingo RDC	28	2 423
Masvingo RDC	29	2 304
Masvingo RDC	30	2 544
Masvingo RDC	31	1 924
Masvingo RDC	35	2 261
TOTAL		22 345

19. MASVINGO URBAN: 29 738 Registered Voters

This constituency has 29 738 registered voters. It consists of wards 1, 3, 5, 6, 7, 9 and 10 of Masvingo Municipality.

LOCAL AUTHORITY	WARD	NUMBER OF REGISTERED VOTERS
Masvingo Municipality	1	4 399
Masvingo Municipality	3	3 680
Masvingo Municipality	5	3 887
Masvingo Municipality	6	5 179
Masvingo Municipality	7	4 338
Masvingo Municipality	9	4 132
Masvingo Municipality	10	4 123
TOTAL		29 738

20. MASVINGO WEST: 26 591 Registered Voters

This constituency has 26 591 registered voters. It is made up of wards 5, 7, 9, 10, 11, 12 and 33 of Masvingo Rural District Council and wards 2 and 4 of Masvingo Municipality.

LOCAL AUTHORITY	WARD	NUMBER OF REGISTERED VOTERS
Masvingo RDC	5	2 413
Masvingo RDC	7	2 792
Masvingo RDC	9	2 410
Masvingo RDC	10	2 434
Masvingo RDC	11	2 514
Masvingo RDC	12	1 993
Masvingo RDC	33	2 643
Masvingo Municipality	2	5 079
Masvingo Municipality	4	4 313
Total		26 591

21. MWENEZI EAST: 22 763 Registered Voters

This Constituency has 22 763 registered voters. It consists of wards 2, 5, 13, 14, 15 and 18 of Mwenezi Rural District Council.

LOCAL AUTHORITY	WARD	NUMBER OF REGISTERED VOTERS
Mwenezi RDC	2	3 224
Mwenezi RDC	5	4 024
Mwenezi RDC	13	3 315
Mwenezi RDC	14	4 546

Mwenezi RDC	15	3 805
Mwenezi RDC	18	3 849
Total		22 763

22. MWENEZI NORTH: 22 139 Registered Voters

This Constituency has 22 139 registered voters. It is made up of wards 1, 3, 4, 6 and 7 of Mwenezi Rural District Council.

LOCAL AUTHORITY	WARD	NUMBER OF REGISTERED VOTERS
Mwenezi RDC	1	4 670
Mwenezi RDC	3	4 383
Mwenezi RDC	4	4 438
Mwenezi RDC	6	4 305
Mwenezi RDC	7	4 343
Total		22 139

23. MWENEZI WEST: 26 742 Registered Voters

This Constituency has 26 742 registered voters. It consists of wards 8, 9, 10, 11, 12, 16 and 17 of Mwenezi Rural District Council.

LOCAL AUTHORITY	WARD	NUMBER OF REGISTERED VOTERS
Mwenezi RDC	8	3 971
Mwenezi RDC	9	3 391
Mwenezi RDC	10	3 435
Mwenezi RDC	11	4 651
Mwenezi RDC	12	3 265
Mwenezi RDC	16	3 480
Mwenezi RDC	17	4 549
Total		26 742

24. ZAKA CENTRAL: 26 890 Registered Voters

This Constituency has 26 890 registered voters. It comprises wards 7, 8, 9, 13, 14, 15, 17, 18, 19, 23 and 34 of Zaka Rural District Council.

LOCAL AUTHORITY	WARD	NUMBER OF REGISTERED VOTERS
Zaka RDC	7	2 618
Zaka RDC	8	1 983
Zaka RDC	9	2 337
Zaka RDC	13	1 925

LOCAL AUTHORITY	WARD	NUMBER OF REGISTERED VOTERS
Zaka RDC	14	2 748
Zaka RDC	15	2 788
Zaka RDC	17	2 801
Zaka RDC	18	2 549
Zaka RDC	19	2 614
Zaka RDC	23	2 063
Zaka RDC	34	2 464
Total		26 890

25. ZAKA NORTH: 26 934 Registered Voters

This Constituency has 26 934 registered voters. It consists of wards 1, 2, 3, 4, 5, 6, 10, 11, 12, 16, 22 and 33 of Zaka Rural District Council.

LOCAL AUTHORITY	WARD	NUMBER OF REGISTERED VOTERS
Zaka RDC	1	2 030
Zaka RDC	2	2 037
Zaka RDC	3	2 190
Zaka RDC	4	2 680
Zaka RDC	5	2 393
Zaka RDC	6	2 472
Zaka RDC	10	2 452
Zaka RDC	11	2 087
Zaka RDC	12	1 915
Zaka RDC	16	2 330
Zaka RDC	22	2 284
Zaka RDC	33	2 064
Total		26 934

26. ZAKA SOUTH: 25 815 Registered Voters

This Constituency has 25 815 registered voters. It consists of wards 20, 21, 24, 25, 26, 27, 28, 29, 30, 31 and 32 of Zaka Rural District Council.

LOCAL AUTHORITY	WARD	NUMBER OF REGISTERED VOTERS
Zaka RDC	20	2 416
Zaka RDC	21	2 328
Zaka RDC	24	1 977
Zaka RDC	25	2 721
Zaka RDC	26	2 384

LOCAL AUTHORITY	WARD	NUMBER OF REGISTERED VOTERS
Zaka RDC	27	2 590
Zaka RDC	28	2 445
Zaka RDC	29	2 114
Zaka RDC	30	2 488
Zaka RDC	31	2 276
Zaka RDC	32	2 076
Total		25 815

Detailed descriptions of wards and constituency boundaries are set out in **Annexure B, Chapter 7**, while the maps are in **Annexure C**.

CHAPTER 8

MATABELELAND NORTH PROVINCE

The total number of registered voters in the province as at 30 May 2022 was 340 427. This is 4 837 voters less than the 2007/8 total. The province has 10 local authorities.

Binga Rural District Council

The Rural District Council has 25 wards. It had a total voter population of 70 988 as at 30 May 2022. This is 11 272 voters more than the 2007/8 total. There have been changes to some ward boundaries.

In order to determine the voter population thresholds permissible for the Rural District Council wards, the total number of registered voters in the Rural District Council was divided by 25 wards resulting in an average of 2 840 voters per ward. A twenty per cent variance from the ward average was then determined resulting in a maximum voter threshold of 3 408 voters and a minimum threshold of 2 272 voters per ward for the Rural District Council. Thus, any such ward delimited was expected to fall within the minimum and maximum thresholds.

The number of registered voter population is tabulated below:

WARD	NUMBER OF REGISTERED VOTERS
1	3 293
2	3 218
3	3 260
4	2 511
5	2 650
6	2 695
7	2 317
8	2 277
9	3 119
10	2 481
11	3 355
12	2 649
13	3 149
14	3 352
15	2 734
16	3 047
17	2 861

WARD	NUMBER OF REGISTERED VOTERS
18	2 586
19	2 936
20	2 750
21	2 375
22	2 806
23	3 283
24	2 714
25	2 570
TOTAL	70 988

We now commend briefly on each of the wards.

1. Ward 1: 3 293 Registered Voters

This ward has a total of 3 293 registered voters. It is made up of the following polling areas: 0600BGA0101, 0600BGA0102, 0600BGA0103, 0600BGA0104, 0600BGA0105, 0600BGA0106, 0600BGA0107 and 0600BGA0108.

2. Ward 2: 3 218 Registered Voters

The ward has a total of 3 218 registered voters. It consists of the following polling areas: 0600BGA0202, 0600BGA0203, 0600BGA0204, 0600BGA0205, 0600BGA0206, 0600BGA0207 and 0600BGA0208.

3. Ward 3: 3 260 Registered Voters.

This ward has a total of 3 260 registered voters. It comprises the following polling areas: 0600BGA0301, 0600BGA0303, 0600BGA0304, 0600BGA0305, 0600BGA0306, 0600BGA0307, 0600BGA0308 and 0600BGA0309.

4. Ward 4: 2 511 Registered Voters

The ward has a total of 2 511 registered voters. It is made up of the following polling areas: 0600BGA0401, 0600BGA0402, 0600BGA0403 and 0600BGA0404.

5. Ward 5: 2 650 Registered Voters.

This ward has a total of 2 650 registered voters. It consists of the following polling areas: 0600BGA0501, 0600BGA0502, 0600BGA0503, 0600BGA0504 and 0600BGA0505.

6. Ward 6: 2 695 Registered Voters.

The ward has a total of 2 695 registered voters. It comprises the following polling areas: 0600BGA0601, 0600BGA0603, 0600BGA0604 and 0600BGA0605.

7. Ward 7: 2 317 Registered Voters

This ward has a total of 2 317 registered voters. It is made up of the following polling areas: 0600BGA0702, 0600BGA0703, 0600BGA0704 and 0600BGA0705.

8. Ward 8: 2 277 Registered Voters.

This ward has a total of 2 277 registered voters. It consists of the following polling areas: 0600BGA0802, 0600BGA0803, 0600BGA0804 and 0600BGA0805.

9. Ward 9: 3 119 Registered Voters.

The ward has a total of 3 119 registered voters. It comprises the following polling areas: 0600BGA0901, 0600BGA0902, 0600BGA0903, 0600BGA0904, 0600BGA0905 and 0600BGA0906.

10. Ward 10: 2 481 Registered Voters.

This ward has a total of 2 481 registered voters. It is made up of the following polling areas: 0600BGA1001, 0600BGA1002, 0600BGA1003, 0600BGA1004 and 0600BGA1005.

11. Ward 11: 3 355 Registered Voters

The ward has a total of 3 355 registered voters. It consists of the following polling areas: 0600BGA1101, 0600BGA1102, 0600BGA1103, 0600BGA1104, 0600BGA1105, 0600BGA1106 and 0600BGA1107.

12. Ward 12: 2 649 Registered Voters

This ward has a total of 2 649 registered voters. It comprises the following polling areas: 0600BGA1201, 0600BGA1202, 0600BGA1203, 0600BGA1204 and 0600BGA1205.

13. Ward 13: 3 149 Registered Voters

The ward has a total of 3 149 registered voters. It is made up of the following polling areas: 0600BGA1301, 0600BGA1303, 0600BGA1304, 0600BGA1305, 0600BGA1306, 0600BGA1307, 0600BGA1308 and 0600BGA1309.

14. Ward 14: 3 352 Registered Voters

This ward has a total of 3 352 registered voters. It consists of the following polling areas: 0600BGA1404, 0600BGA1406, 0600BGA1407, 0600BGA1408, 0600BGA1409, 0600BGA1410 and 0600BGA1411.

15. Ward 15: 2 734 Registered Voters

The ward has a total of 2 734 registered voters. It comprises the following polling areas: 0600BGA1501, 0600BGA1502, 0600BGA1503, 0600BGA1504, 0600BGA1505 and 0600BGA1506.

16. Ward 16: 3 047 Registered Voters

This ward has a total of 3 047 registered voters. It is made up of the following polling areas: 0600BGA1601, 0600BGA1603, 0600BGA1607, 0600BGA1609, 0600BGA1610 and 0600BGA1611.

17. Ward 17: 2 861 Registered Voters

The ward has a total of 2 861 registered voters. It is made up of following polling areas: 0600BGA1701, 0600BGA1703, 0600BGA1704, 0600BGA1710, 0600BGA1711 and 0600BGA1712.

18. Ward 18: 2 586 Registered Voters

This ward has a total of 2 586 registered voters. It consists of the following polling areas: 0600BGA1801, 0600BGA1802, 0600BGA1803, 0600BGA1804, 0600BGA1805 and 0600BGA1806.

19. Ward 19: 2 936 Registered Voters

The ward has a total of 2 936 registered voters. It is made up of the following polling areas: 0600BGA1901, 0600BGA1902, 0600BGA1903, 0600BGA1904 and 0600BGA1905.

20. Ward 20: 2 750 Registered Voters

This ward has a total of 2 750 registered voters. It comprises the following polling areas: 0600BGA2001; 0600BGA2002; 0600BGA2003; 0600BGA2004 and 0600BGA2005.

21. Ward 21: 2 375 Registered Voters

The ward has a total of 2 375 registered voters. It is made of the following polling areas: 0600BGA2102, 0600BGA2108, 0600BGA2111, 0600BGA2112, 0600BGA2113 and 0600BGA2114.

22. Ward 22: 2 806 Registered Voters

This ward has a total of 2 806 registered voters. It consists of the following polling areas: 0600BGA2201, 0600BGA2202, 0600BGA2203, 0600BGA2204 and 0600BGA2205.

23. Ward 23: 3 283 Registered Voters

The ward has a total of 3 283 registered voters. It comprises the following polling areas: 0600BGA2301, 0600BGA2302, 0600BGA2303, 0600BGA2304, 0600BGA2305 and 0600BGA2306.

24. Ward 24: 2 714 Registered Voters

This ward has a total of 2 714 registered voters. It is made up of the following polling areas: 0600BGA2401, 0600BGA2402, 0600BGA2403, 0600BGA2404 and 0600BGA2405.

25. Ward 25: 2 570 Registered Voters

The ward has a total of 2 570 registered voters. It consists of the following polling areas: 0600BGA2501, 0600BGA2502, 0600BGA2503, 0600BGA2504, 0600BGA2505 and 0600BGA2506.

Bubi Rural District Council

The Rural District Council has 23 wards. It had a total voter population of 28 626 as at 30 May 2022. This is 2 565 voters more than the 2007/8 total. There have been changes to the existing ward boundaries.

In order to determine the voter population thresholds permissible for the Rural District Council wards, the total number of registered voters in the Rural District Council was divided by 23 wards resulting in an average of 1 245 voters per ward. A twenty per cent variance from the ward average was then determined resulting in a maximum voter threshold of 1 494 and a minimum threshold of 996 voters per ward for the Rural District Council. Thus, any such ward delimited was expected to fall within the minimum and maximum thresholds.

The number of registered voters in each ward is given below:

WARD	NUMBER OF REGISTERED VOTERS
1	1 164
2	1 206
3	1 209
4	1 247
5	1 055
6	1 437
7	1 475
8	1 444
9	1 260
10	1 099
11	1 465
12	1 485
13	1 140
14	1 190
15	1 145
16	1 367
17	1 245
18	1 103
19	1 158
20	1 129
21	1 085
22	1284
23	1 234
TOTAL	28 626

We now comment briefly on each of the wards

1. Ward 1: 1 164 Registered Voters

This ward has a total of 1 164 registered voters. It is made up of the following polling areas: 3500BUB0102, 3500BUB0103, 3500BUB0105 and 3500BUB0106.

2. Ward 2: 1 206 Registered Voters

The ward has a total of 1 206 registered voters. It consists of the following polling areas: 3500BUB0201 and 3500BUB0202.

3. Ward 3: 1 209 Registered Voters

This ward has a total of 1 209 registered voters. It comprises the following polling areas: 3500BUB0301, 3500BUB0302 and 3500BUB0303.

4. Ward 4: 1 247 Registered Voters

The ward has a total of 1 247 registered voters. It is made up of the following polling areas: 3500BUB0402 and 3500BUB0403.

5. Ward 5: 1 055 Registered Voters

This ward has a total of 1 055 registered voters. It consists of the following polling areas: 3500BUB0501, 3500BUB0502, 3500BUB0503 and 3500BUB0504.

6. Ward 6: 1 437 Registered Voters

The ward has a total of 1 437 registered voters. It comprises the following polling area: 3500BUB0601, 3500BUB0602, 3500BUB0603 and 3500BUB0604.

7. Ward 7: 1 475 Registered Voters

This ward has a total of 1 475 registered voters. It is made up of the following polling areas: 3500BUB0701, 3500BUB0702, 3500BUB0703, 3500BUB0704 and 3500BUB0705.

8. Ward 8: 1 444 Registered Voters

The ward has a total of 1 444 registered voters. It consists of the following polling areas; 3500BUB0801, 3500BUB0802 and 3500BUB0803.

9. Ward 9: 1 260 Registered Voters

This ward has a total of 1 260 registered voters. It comprises the following polling areas: 3500BUB0901, 3500BUB0902, 3500BUB0903 and 3500BUB0904.

10. Ward 10: 1 099 Registered Voters

The ward has a total of 1 099 registered voters. It is made up of the following polling areas: 3500BUB1001, 3500BUB1002, 3500BUB1004 and 3500BUB1005.

11. Ward 11: 1 465 Registered Voters

This ward has a total of 1 465 registered voters. It consists of the following polling areas: 3500BUB1102, 3500BUB1103 and 3500BUB1104.

12. Ward 12: 1 281 Registered Voters

The ward has a total of 1 281 registered voters. It comprises the following polling areas: 3500BUB1201, 3500BUB1202, 3500BUB1203, 3500BUB1204, 3500BUB1205, 3500BUB1206 and 3500BUB1207.

13. Ward 13: 1 140 Registered Voters

This ward has a total of 1 140 registered voters. It is made up of the following polling areas: 3500BUB1301, 3500BUB1302, 3500BUB1303 and 3500BUB1304.

14. Ward 14: 1 190 Registered Voters

The ward has a total of 1 190 registered voters. It consists of the following polling areas: 3500BUB1401, 3500BUB1402, 3500BUB1403, 3500BUB1404, 3500BUB1405 and 3500BUB1406.

15. Ward 15: 1 383 Registered Voters

This ward has a total of 1 383 registered voters. It comprises the following polling areas: 3500BUB1502, 3500BUB1503 and 3500BUB1504.

16. Ward 16: 1 367 Registered Voters

The ward has a total of 1 367 registered voters. It is made up of the following polling areas: 3500BUB1601 and 3500BUB1602.

17. Ward 17: 1 245 Registered Voters

This ward has a total of 1 245 registered voters. It consists of the following polling areas: 3500BUB1701, 3500BUB1702 and 3500BUB1703.

18. Ward 18: 1 103 Registered Voters

The ward has a total of 1 103 registered voters. It comprises the following polling areas: 3500BUB1802, 3500BUB1803, 3500BUB1804, and 3500BUB1805.

19. Ward 19: 1 158 Registered Voters

This ward has a total of 1 158 registered voters. It is made up of the following polling areas: 3500BUB1901 and 3500BUB1902.

20. Ward 20: 1 129 Registered Voters

This ward has a total of 1 129 registered voters. It consists of the following polling areas: 3500BUB2002, 3500BUB2003, 3500BUB2006, 3500BUB2007 and 3500BUB2008.

21. Ward 21: 1 051 Registered Voters

This ward has a total of 1 051 registered voters. It comprises the following polling areas: 3500BUB2103, 3500BUB2104 and 3500BUB2107.

22. Ward 22: 1 284 Registered Voters

This ward has a total of 1 284 registered voters. It is made up of the following polling areas: 3500BUB2204, 3500BUB2205 and 3500BUB2206.

23. Ward 23: 1 234 Registered Voters

This ward has a total of 1 234 registered voters. It consists of the following polling areas: 3500BUB2301, 3500BUB2303 and 3500BUB2304.

Hwange Local Board

The Local Board has 15 wards. It had a total voter population of 22 636 as of 30 May 2022. This figure is 4 949 voters more than the 2007/8 total. There have been some changes to the ward boundaries.

In order to determine the voter population thresholds permissible for the Local Board wards, the total number of registered voters in the Local Board was divided by 15 wards resulting in an average of 1 509 voters per ward. A twenty per cent variance from the ward average was then determined resulting in a maximum voter threshold of 1 811 and a minimum threshold of 1 207 voters per ward for the Local Board. Thus, any such ward delimited was expected to fall within the minimum and maximum thresholds.

The number of registered voters in each ward is given below:

WARD	NUMBER OF REGISTERED VOTERS
1	1 643
2	1 285
3	1 259
4	1 247
5	1 724
6	1 346
7	1 511
8	1 299
9	1 469
10	1 267
11	1 811
12	1 805
13	1 563
14	1 606
15	1 801
TOTAL	22 636

We now comment briefly on each of the wards.

1. Ward 1: 1 643 Registered Voters

This ward has a total of 1 643 registered voters. It is made up of the following polling areas: 7901HLB0101, 7901HLB0102, 7901HLB0103, 7901HLB0104 and 7901HLB0105.

2. Ward 2: 1 285 Registered Voters

The ward has a total of 1 285 registered voters. It consists of the following polling areas: 7901HLB0201 and 7901HLB0202.

3. Ward 3: 1 259 Registered Voters

This ward has a total of 1 259 registered voters. It comprises the following polling areas: 7901HLB0301 and 7901HLB0302.

4. Ward 4: 1 247 Registered Voters

The ward has a total of 1 247 registered voters. It is made up of the following polling areas: 7901HLB0401 and 7901HLB0402.

5. Ward 5: 1 724 Registered Voters

This ward has a total of 1 724 registered voters. It consists of the following polling areas: 7901HLB0501 and 7901HLB0502.

6. Ward 6: 1 346 Registered Voters

The ward has a total of 1 346 registered voters. It comprises the following polling areas: 7901HLB0601 and 7901HLB0602.

7. Ward 7: 1 511 Registered Voters

This ward has a total of 1 511 registered voters. It is made up of the following polling areas: 7901HLB0701, 7901HLB0702 and 7901HLB0703.

8. Ward 8: 1 299 Registered Voters

The ward has a total of 1 299 registered voters. It consists of the following polling areas: 7901HLB0801, 7901HLB0802 and 7901HLB0803.

9. Ward 9: 1 469 Registered Voters

This ward has a total of 1 469 registered voters. It comprises the following polling areas: 7901HLB0901 and 7901HLB0902.

10. Ward 10: 1 267 Registered Voters

The ward has a total of 1 267 registered voters. It is made up of the following polling areas; 1701HLB1001 and 1701HLB1002.

11. Ward 11: 1 811 Registered Voters

This ward has a total of 1 811 registered voters. It consists of the following polling areas: 7901HLB1101, 7901HLB1102 and 7901HLB1103.

12. Ward 12: 1 805 Registered Voters

The ward has a total of 1 805 registered voters. It comprises the following polling areas: 7901HLB1201 and 7901HLB1202.

13. Ward 13: 1 560 Registered Voters

This ward has a total of 1 560 registered voters. It is made up of the following polling areas: 1701HLB1301 and 1701HLB1302.

14. Ward 14: 1 606 Registered Voters

The ward has a total of 1 606 registered voters. It consists of the following polling areas: 7901HLB1401 and 7901HLB1402.

15. Ward 15: 1 801 Registered Voters

This ward has a total of 1 801 registered voters. It consists of the following polling areas: 7901HLB1501, 7901HLB1502 and 7901HLB1503.

Hwange Rural District Council

The Rural District Council has 20 wards. It had a total voter population of 36 481 as at 30 May 2022. This is 861 voters more than the 2007/8 total. There have been changes to the existing ward boundaries.

In order to determine the voter population thresholds permissible for the Rural District Council wards, the total number of registered voters in the Rural District Council was divided by 20 wards resulting in an average of 1 842 voters per ward. A twenty per cent variance from the ward average was then determined resulting in a maximum voter threshold of 2 211 and a minimum threshold of 1 474 voters per ward for the Rural District Council. Thus, any such ward delimited was expected to fall within the minimum and maximum thresholds.

The number of registered voters in each ward is given below:

WARD	NUMBER OF REGISTERED VOTERS
1	2 188
2	2 267
3	1 960
4	1 589
5	1 552
6	1 477
7	1 953
8	1 019
9	2 014
10	2 060
11	2 390
12	1 411
13	1 546
14	2 054
15	2 101
16	1 925
17	2 213
18	1 438
19	1 294
20	2 030
TOTAL	36 481

We now comment briefly on each of the wards.

1. Ward 1: 2 188 Registered Voters

This ward has a total of 2 188 registered voters. It is made up of the following polling areas: 7900HWA0101, 7900HWA0102, 7900HWA0103, 7900HWA0104, 7900HWA0105, 7900HWA0106 and 7900HWA0107.

2. Ward 2: 2 269 Registered Voters

The ward has a total of 2 269 registered voters. It consists of the following polling areas: 7900HWA0201, 7900HWA0202, 7900HWA0203, 7900HWA0204 and 7900HWA0205.

3. Ward 3: 1 960 Registered Voters

This ward has a total of 1 960 registered voters. It comprises the following polling areas: 7900HWA0301, 7900HWA0302, 7900HWA0303, 7900HWA0304, 7900HWA0305 and 7900HWA0306.

4. Ward 4: 1 589 Registered Voters

The ward has a total of 1 589 registered voters. It is made up of the following polling areas: 7900HWA0401, 7900HWA0402, 7900HWA0403 and 7900HWA0404.

5. Ward 5: 1 552 Registered Voters

This ward has a total of 1 552 registered voters. It is made up of the following polling areas; 7900HWA0501, 7900HWA0502 and 7900HWA0503.

6. Ward 6: 1 477 Registered Voters

The ward has a total of 1 477 registered voters. It consists of the following polling areas: 7900HWA0601, 7900HWA0602 and 7900HWA0603.

7. Ward 7: 1 953 Registered Voters

This ward has a total of 1 953 registered voters. It comprises the following polling areas: 7900HWA0701, 7900HWA0702, 7900HWA0703, 7900HWA0704 and 7900HWA0705.

8. Ward 8: 1 019 Registered Voters

The ward has a total of 1 019 registered voters. It is made up of the following polling areas: 7900HWA0801, 7900HWA0802, 7900HWA0803, 7900HWA0804 and 7900HWA0805.

9. Ward 9: 2 014 Registered Voters

This ward has a total of 2 014 registered voters. It consists of the following polling areas: 7900HWA0901, 7900HWA0902, 7900HWA0903 and 7900HWA0904.

10. Ward 10: 2 060 Registered Voters

The ward has a total of 2 060 registered voters. It comprises the following polling areas: 7900HWA1001, 7900HWA1002, 7900HWA1003, 7900HWA1004, 7900HWA1005, 7900HWA1006 and 7900HWA1007.

11. Ward 11: 2 390 Registered Voters

This ward has a total of 2 390 registered voters. It is made up of the following polling areas; 7900HWA1102, 7900HWA1103, 7900HWA1104, 7900HWA1105 and 7900HWA1106.

12. Ward 12: 1 411 Registered Voters

The ward has a total of 1 411 registered voters. It consists of the following polling areas: 7900HWA1201, 7900HWA1202, 7900HWA1203 and 7900HWA1204.

13. Ward 13: 1 546 Registered Voters

This ward has a total of **1 546** registered voters. It comprises the following polling areas: 7900HWA1301, 7900HWA1302, 7900HWA1303 and 7900HWA1304.

14. Ward 14: 2 054 Registered Voters

The ward has a total of 2 054 of registered voters. It is made up of the following polling areas: 7900HWA1401, 7900HWA1402, 7900HWA1403, 7900HWA1404 and 7900HWA1405.

15. Ward 15: 2 101 Registered Voters

This ward has a total of 2 101 registered voters. It consists of the following polling areas: 7900HWA1501, 7900HWA1502, 7900HWA1503, 7900HWA1504 and 7900HWA1505.

16. WARD 16: 1 925 Registered Voters

This ward has a total of 1 925 registered voters. It comprises the following polling areas: 7900HWA1601, 7900HWA1602, 7900HWA1603 and 7900HWA1604.

17. Ward 17: 2 213 Registered Voters

This ward has a total of 2 213 registered voters. It is made up of the following polling areas: 7900HWA1701, 7900HWA1702, 7900HWA1703 and 7900HWA1704.

18. Ward 18: 1 438 Registered Voters

This ward has a total of 1 438 registered voters. It consists of the following polling areas: 7900HWA1801, 7900HWA1802, 7900HWA1803, 7900HWA1804, 7900HWA1805 and 7900HWA1806.

19. Ward 19: 1 294 Registered Voters

This ward has a total of 1 294 registered voters. It comprises the following polling areas: 7900HWA1901, 7900HWA1902, 7900HWA1903, 7900HWA1904 and 7900HWA1905.

20. Ward 20: 2 040 Registered Voters

This ward has a total of 2 040 registered voters. It is made up of the following polling areas: 7900HWA2001, 7900HWA2002 and 7900HWA2003.

Kusile Rural District Council

The Rural District Council has 28 wards. It had a total voter population of 36 290 as at 30 May 2022. This figure is 11 082 voters more than the 2007/8 total. There have been some changes to some of the existing ward boundaries.

In order to determine the voter population thresholds permissible for the Rural District Council wards, the total number of registered voters in the Rural District Council was divided by 28 wards resulting in an average of 1 296 voters per ward. A twenty per cent variance from the ward average was then determined resulting in a maximum voter threshold of 1 556 and a minimum threshold of 1 037 voters per ward for the Rural District Council. Thus, any such ward delimited was expected to fall within the minimum and maximum thresholds.

The number of registered voters in each of the wards is given below:

WARD	NUMBER OF REGISTERED VOTERS
1	1 220
2	1 083
3	1 167
4	1 268
5	1 520
6	1 326
7	1 118
8	1 426
9	1 321
10	1 395
11	1 422
12	1 442
13	1 277
14	1 367
15	1 332
16	1 252
17	1 377
18	1 356
19	1 424
20	1 449
21	1 076
22	1 427
23	1 173
24	1 181
25	1 215
26	1 177

WARD	NUMBER OF REGISTERED VOTERS
27	1 138
28	1 361
TOTAL	36 290

We now comment briefly about each of the wards.

1. Ward 1: 1 220 Registered Voters

This ward has a total of 1 220 registered voters. It is made up of the following polling areas: 4100KUS0101, 4100KUS0102, 4100KUS0103, 4100KUS0104 and 4100KUS0105.

2. Ward 2: 1 083 Registered Voters

The ward has a total of 1 083 registered voters. It consists of the following polling areas: 4100KUS0201, 4100KUS0203, 4100KUS0205, 4100KUS0206 and 4100KUS0207.

3. Ward 3: 1 167 Registered Voters

This ward has a total of 1 167 registered voters. It comprises the following polling areas: 4100KUS0301, 4100KUS0304 and 4100KUS0305.

4. Ward 4: 1 268 Registered Voters

The ward has a total of 1 268 registered voters. It is made up of the following polling areas: 4100KUS0401, 4100KUS0403, 4100KUS0404, 4100KUS0405, 4100KUS0406 and 4100KUS0407.

5. Ward 5: 1 520 Registered Voters

This ward has a total of 1 520 registered voters. It consists of the following polling areas: 4100KUS 0501, 4100KUS0502, 4100KUS0503, 4100KUS0504 and 4100KUS0405.

6. Ward 6: 1 326 Registered Voters

The ward has a total of 1 326 registered voters. It comprises the following polling areas: 4100KUS0601, 4100KUS0602, 4100KUS0603, 4100KUS0604 and 4100KUS0605.

7. Ward 7: 1 118 Registered Voters

This ward has a total of 1 118 registered voters. It is made up of the following polling areas: 4100KUS0701, 4100KUS0702, 4100KUS0703 and 4100KUS0704.

8. Ward 8: 1 426 Registered Voters

The ward has a total of 1 426 registered voters. It consists of the following polling areas: 4100KUS0801, 4100KUS0802, 4100KUS0803 and 4100KUS0804.

9. Ward 9: 1321 Registered Voters

This ward has a total of 1321 registered voters. It is made up of the following polling areas: 4100KUS0901, 4100KUS0902, 4100KUS0903 and 4100KUS0904.

10. Ward 10: 1 395 Registered Voters

The ward has a total of 1 395 registered voters. It comprises the following polling areas: 4100KUS1001, 4100KUS1002, 4100KUS1003, 4100KUS1004, 4100KUS1005 and 4100KUS1006.

11. Ward 11: 1 422 Registered Voters

This ward has a total of 1 422 registered voters. It consists of the following polling areas: 4100KUS1101, 4100KUS1104, 4100KUS1105 and 4100KUS1106.

12. Ward 12: 1 442 Registered Voters

The ward has a total of 1 442 registered voters. It is made up of the following polling areas: 4100KUS1201, 4100KUS1203, 4100KUS1204 and 4100KUS1205.

13. Ward 13: 1 277 Registered Voters

This ward has a total of 1 277 registered voters. It comprises the following polling areas: 4100KUS1301, 4100KUS1302, 4100KUS1303, 4100KUS1305 and 4100KUS1306.

14. Ward 14: 1 376 Registered Voters

The ward has a total of 1 376 registered voters. It is made up of the following polling areas: 4100KUS1401, 4100KUS1402, 4100KUS1403, 4100KUS1404 and 4100KUS1405.

15. Ward 15: 1 332 Registered Voters

This ward has a total of 1 332 registered voters. It consists of the following polling areas: 4100KUS1504, 4100KUS1506, 4100KUS1507, 4100KUS1508 and 4100KUS1509.

16. Ward 16: 1 252 Registered Voters

The ward has a total of 1 252 registered voters. It comprises the following polling areas: 4100KUS1601 and 4100KUS1603.

17. Ward 17: 1 377 Registered Voters

This ward has a total of 1 377 registered voters. It is made up of the following polling areas: 4100KUS1701, 4100KUS1702 and 4100KUS1703.

18. Ward 18: 1 356 Registered Voters

The ward has a total of 1 356 registered voters. It consists of the following polling areas: 4100KUS1801, 4100KUS1802, 4100KUS1803 and 4100KUS1804.

19. Ward 19: 1 424 Registered Voters

This ward has a total of 1 424 registered voters. It is made up of the following polling areas: 4100KUS1901, 4100KUS1902 and 4100KUS1903.

20. Ward 20: 1 499 Registered Voters

The ward has a total of 1 499 registered voters. It consists of the following polling areas: 4100KUS2001, 4100KUS2002, 4100KUS2003, 4100KUS2004 and 4100KUS2005.

21. Ward 21: 1 076 Registered Voters

This ward has a total of 1 076 registered voters. It comprises the following polling areas: 4100KUS2101, 4100KUS2103 and 4100KUS2104.

22. Ward 22: 1 427 Registered Voters

The ward has a total of 1 427 registered voters. It consists of the following polling areas: 4100KUS2201, 4100KUS2202, 4100KUS2203, 4100KUS2204, 4100KUS2205, 4100KUS2206, 4100KUS2207 and 4100KUS2208.

23. Ward 23: 1 173 Registered Voters

This ward has a total of 1 173 registered voters. It is made up of the following polling areas: 4100KUS2301, 4100KUS2302, 4100KUS2303 and 4100KUS2304.

24. Ward 24: 1181 Registered Voters

The ward has a total of 1181 registered voters. It comprises the following polling areas; 4100KUS2401, 4100KUS2402, 4100KUS2403, 4100KUS2404, 4100KUS2405, 4100KUS2406 and 4100KUS2407.

25. Ward 25: 1215 Registered Voters

This ward has a total of 1215 registered voters. It consists of the following polling areas: 4100KUS2501, 4100KUS2502 and 4100KUS2503.

26. Ward 26: 1 177 Registered Voters

The ward has a total of 1 177 registered voters. It is made up of the following polling areas: 4100KUS2601, 4100KUS2602, 4100KUS2603 and 4100KUS2604.

27. Ward 27: 1 138 Registered Voters

The ward has a total of 1 138 registered voters. It comprises the following polling areas: 4100KUS2701, 4100KUS2702, 4100KUS2703 and 4100KUS2704.

28. Ward 28: 1 361 Registered Voters

This ward has a total of 1 361 registered voters. It consists of the following polling areas: 4100KUS2802, 4100KUS2803, 4100KUS2804 and 4100KUS2805.

Lupane Local Board

The Local Board has 4 wards. It had a total voter population of 1 647 as of 30 May 2022. All the 4 wards are newly created wards based on the Ministerial Warrant of 2007 establishing Lupane Local Board. The wards were delimited for the 2007/8 delimitation exercise and have thus been delimited as part of the 2022 Delimitation exercise.

In order to determine the voter population thresholds permissible for the Local Board wards, the total number of registered voters in the Local Board was divided by 4 wards resulting in an average of 412 voters per ward. A twenty per cent variance from the ward average was then determined resulting in a maximum voter threshold of 495 and a minimum threshold of 330 voters per ward for the Local Board. Thus, any such ward delimited was expected to fall within the minimum and maximum thresholds.

The number of registered voters in each of ward is given below:

WARD	NUMBER OF REGISTERED VOTERS
1	367
2	469
3	470
4	341
TOTAL	1 647

We now comment briefly about each of the wards.

1. Ward 1: 367 Registered Voters

This ward has a total of 367 registered voters. It is made up of polling area 4101LLB2901.

2. Ward 2: 469 registered voters

The ward has a total of 469 registered voters. It consists of polling area 4101LLB3001.

3. Ward 3: 470 registered voters

This ward has a total of 470 registered voters. It comprises polling area 4101LLB3101.

4. Ward 4: 338 registered voters

The ward has a total of 341 registered voters. It is made up of polling area 4101LLB0401.

Nkayi Rural District Council

The Rural District Council has 30 wards. It had a total voter population of 45 496 as of 30 may 2022. This figure is 8 041 less than the 2007/8 total. There have been numerous changes to the existing ward boundaries.

In order to determine the voter population thresholds permissible for the Rural District Council wards, the total number of registered voters in the Rural District Council was divided by 30 wards resulting in an average of 1 517 voters per ward. A twenty per cent variance from the ward average was then determined resulting in a maximum voter threshold of 1 820 and a minimum threshold of 1 214 voters per ward for the Rural District Council. Thus, any such ward delimited was expected to fall within the minimum and maximum thresholds.

The number of registered voters in each of the wards is given below:

WARD	NUMBER OF REGISTERED VOTERS
1	1 701
2	1 661
3	1 597
4	1 704
5	1 663
6	1 326
7	1 647
8	1 394
9	1 420
10	1 215
11	1 380
12	1 514
13	1 232
14	1 617
15	1 650
16	1 411
17	1 222
18	1 550
19	1 547
20	1 544
21	1 645
22	1 546
23	1 325
24	1 771
25	1 530
26	1 317

WARD	NUMBER OF REGISTERED VOTERS
27	1 512
28	1 599
29	1 746
30	1 510
TOTAL	45 496

We now comment briefly on each of the wards.

1. Ward 1: 1 701 Registered Voters

This ward has a total of 1 701 registered voters. It is made up of the following polling areas: 5300NKY0102, 5300NKY0103, 5300NKY0104, and 5300NKY0105.

2. Ward 2: 1 661 Registered Voters

This ward has a total of 1 661 registered voters. It consists of the following polling areas: 5300NKY0202, 5300NKY0203 and 5300NKY0204.

3. Ward 3: 1 597 Registered Voters

This ward has a total of 1 597 registered voters. It comprises the following polling areas: 5300NKY0301, 5300NKY0302, 5300NKY0303 and 5300NKY0304.

4. Ward 4: 1 704 Registered Voters

This ward has a total of 1 704 registered voters. It is made up of the following polling areas: 5300NKY0401, 5300NKY0402, 5300NKY0403 and 5300NKY0404.

5. Ward 5: 1 663 Registered Voters

This ward has a total of 1,663 registered voters. It consists of the following polling areas: 5300NKY0501, 5300NKY0502, 5300NKY0504 and 5300NKY0505.

6: Ward 6: 1 326 Registered Voters

The ward has a total of 1 326 registered voters. It comprises the following polling areas: 5300NKY0601, 5300NKY0602 and 5300NKY0604.

7. Ward 7: 1 647 Registered Voters

This ward has a total of 1 647 registered voters. It is made up of the following polling areas: 5300NKY0701, 5300NKY0702, 5300NKY0703, 5300NKY0705 and 5300NKY0706.

8. Ward 8: 1 394 Registered Voters

This ward has a total of 1 394 registered voters. It consists of the following polling areas: 5300NKY0801, 5300NKY0802, 5300NKY0803 and 5300NKY0804.

9. Ward 9: 1 420 Registered Voters

This ward has a total of 1 420 registered voters. It comprises the following polling areas: 5300NKY0902, 5300NKY0903, 5300NKY0904 and 5300NKY0905.

10: Ward 10: 1 215 Registered Voters

The ward has a total of 1 215 registered voters. It is made up of the following polling areas: 5300NKY1002, 5300NKY1003 and 5300NKY1004.

11. Ward 11: 1 380 Registered Voters

This ward has a total number of 1 380 registered voters. It consists of the following polling areas: 5300NKY1101, 5300NKY1102, 5300NKY1103, 5300NKY1104 and 5300NKY1105.

12: Ward 12: 1 514 Registered Voters

The ward has a total of 1 514 registered voters. It comprises the following polling areas: 5300NKY1201, 5300NKY1202, 5300NKY1203 and 5300NKY1204.

13. Ward 13: 1 232 Registered Voters

This ward has a total of 1 232 registered voters. It is made up of the following polling areas: 5300NKY1301, 5300NKY1302 and 5300NKY1303.

14. Ward 14: 1 617 Registered Voters

The ward has a total of 1 617 registered voters. It consists of the following polling areas: 5300NKY1401, 5300NKY1402, 5300NKY1403 and 5300NKY1405.

15. Ward 15: 1 651 Registered Voters

This ward has a total of 1 651 registered voters. It comprises the following polling areas: 5300NKY1501, 5300NKY1502, 5300NKY1503, 5300NKY1504 and 5300NKY1505.

16. Ward 16: 1 412 Registered Voters

The ward has a total of 1 412 registered voters. It is made up of the following polling areas: 5300NKY1602, 5300NKY1603, 5300NKY1604 and 5300NKY1605.

17. Ward 17: 1 222 Registered Voters

This ward has a total of 1 222 registered voters. It consists of the following polling areas: 5300NKY1702, 5300NKY1703, 5300NKY1704.

18. Ward 18: 1 551 Registered Voters

The ward has a total of 1 551 registered voters. It comprises the following polling areas: 5300NKY1801, 5300NKY1802, 5300NKY1803, 5300NKY1804 and 5300NKY1805.

19. Ward 19: 1 547 Registered Voters

This ward has a total of 1 547 registered voters. It is made up of the following polling areas: 5300NKY1903, 5300NKY1904, 5300NKY1905 and 5300NKY1906.

20. Ward 20: 1 545 Registered Voters

The ward has a total of 1545 registered voters. It is made up of the following polling areas: 5300NKY2001, 5300NKY2002, 5300NKY2003 and 5300NKY2004.

21. Ward 21: 1 645 Registered Voters

This ward has a total of 1 645 registered voters. It consists of the following polling areas: 5300NKY2101, 5300NKY2102, 5300NKY2103.

22. Ward 22: 1 546 Registered Voters

The ward has a total of 1 546 registered voters. It comprises the following polling areas: 5300NKY2204 and 5300NKY2205.

23. Ward 23: 1 326 Registered Voters

This ward has a total of 1 326 registered voters. It is made up of the following polling areas: 5300NKY2301, 5300NKY2302, 5300NKY2304 and 5300NKY2305.

24. Ward 24: 1 771 Registered Voters

The ward has a total of 1 771 registered voters. It consists of the following polling areas: 5300NKY2401, 5300NKY2402, 5300NKY2403, 5300NKY2404 and 5300NKY2405.

25. Ward 25: 1 530 Registered Voters

This ward has a total of 1 530 registered voters. It comprises the following polling areas: 5300NKY2501, 5300NKY2502, 5300NKY2503 and 5300NKY2504.

26. Ward 26: 1 317 Registered Voters

The ward has a total of 1 317 registered voters. It is made up of the following polling areas: 5300NKY2601, 5300NKY2602 and 5300NKY2603.

27. Ward 27: 1 512 Registered Voters

This ward has a total of 1 512 registered voters. It comprises the following polling areas: 5300NKY2701, 5300NKY2702, 5300NKY2703 and 5300NKY2704.

28. Ward 28: 1 600 Registered Voters

This ward has a total of 1 600 registered voters. It is made up of the following polling areas: 5300NKY2801, 5300NKY2802, 5300NKY2803 and 5300NKY2804.

29. Ward 29: 1 745 Registered Voters

The ward has a total of 1 745 registered voters. It consists of the following polling areas: 5300NKY2904 and 5300NK2905.

30. Ward 30: 1 511 Registered Voters

This ward has a total number of 1 511 registered voters. It comprises the following polling areas: 5300NK3001, 5300NK3002, 5300NK3003, 5300NK3004, 5300NK3005.

Tsholotsho Rural District Council

The Rural District Council has 22 wards. It had a total voter population of 38 219 as at 30 May 2022. This figure is 17 782 voters less than the 2007/8 total. There have been changes to the existing ward boundaries.

In order to determine the voter population thresholds permissible for the Rural District Council wards, the total number of registered voters in the Rural District Council was divided by 22 wards resulting in an average of 1 738 voters per ward. A twenty per cent variance from the ward average was then determined resulting in a maximum voter threshold of 2 086 and a minimum threshold of 1 390 voters per ward for the Rural District Council. Thus, any such ward delimited was expected to fall within the minimum and maximum thresholds.

The number of registered voters in each of the wards is given below:

WARDS	NUMBER OF REGISTERED VOTERS
1	1 485
2	1 902
3	1 960
4	2 056
5	1 828
6	1 885
7	1 595
8	2 096
9	1 738
10	2 061
11	1 652
12	1 849
13	1 404
14	2 078
15	1 437
16	1 433
17	1 652
18	1 516
19	1 592
20	1 691
21	1 696
22	2 013
TOTAL	38 219

We now comment briefly on each of the wards.

1. Ward 1: 1 485 Registered Voters

This ward has a total of 1 485 **registered** voters. It is made up of the following polling areas: 7300TSH0101, 7300TSH0103, 7300TSH0104, 7300TSH0105, 7300TSH0106, 7300TSH0107, 7300TSH0108, 7300TSH0109 and 7300TSH0110.

2. Ward 2: 1 902 Registered Voters

The ward has a total of 1 902 registered voters. It consists of the following polling areas: 7300TSH0201, 7300TSH0204, 7300TSH0206, 7300TSH0207, 7300TSH0208 and 7300TSH0209.

3. Ward 3: 1 960 Registered Voters

This ward has a total of 1 960 registered voters. It comprises the following polling areas: 7300TSH0301, 7300TSH0302, 7300TSH0304, 7300TSH0305, 7300TSH0306 and 7300TSH0308.

4. Ward 4: 2 056 Registered Voters

The ward has a total of 2 056 registered voters. It is made up of the following polling areas: 7300TSH0401, 7300TSH0402, 7300TSH0404, 7300TSH0405, 7300TSH0406 and 7300TSH0407.

5. Ward 5: 1 828 Registered Voters

This ward has a total of 1 828 registered voters. It comprises of the following polling areas: 7300TSH0504, 7300TSH0506 and 7300TSH0507.

6. Ward 6: 1 885 Registered Voters

The ward has a total of 1 885 registered voters. It consists of the following polling areas: 7300TSH0601, 7300TSH0604, 7300TSH0605, 7300TSH0606 and 7300TSH0608.

7. Ward 7: 1 595 Registered Voters

This ward has a total of 1 595 registered voters. It is made up of the following polling areas: 7300TSH0701, 7300TSH0702, 7300TSH0703, 7300TSH0704, 7300TSH0705, 7300TSH0706, 7300TSH0707, 7300TSH0708, 7300TSH0709 and 7300TSH0710.

8. Ward 8: 2 096 Registered Voters

The ward has a total of 2 096 registered voters. It comprises the following polling areas: 7300TSH0801, 7300TSH0803, 7300TSH0806, 7300TSH0807, 7300TSH0808, 7300TSH0809, 7300TSH0810, 7300TSH0811 and 7300TSH0812.

9. Ward 9: 1 738 Registered Voters

This ward has a total of 1 738 registered voters. It consists of the following polling areas: 7300TSH0901, 7300TSH0903, 7300TSH0904, 7300TSH0905, 7300TSH0906, 7300TSH0908, 7300TSH0909 and 7300TSH0910.

10. Ward 10: 2 062 Registered Voters

The ward has a total of 2 062 registered voters. It is made up of the following polling areas: 7300TSH1001, 7300TSH1002, 7300TSH1004, 7300TSH1005, 7300TSH1006, 7300TSH1007, 7300TSH1008 and 7300TSH1009.

11. Ward 11: 1 652 Registered Voters

This ward has a total of 1 652 registered voters. It consists of the following polling areas; 7300TSH1101, 7300TSH1102 and 7300TSH1103.

12. Ward 12: 1 849 Registered Voters

The ward has a total of 1 849 registered voters. It comprises the following polling areas: 7300TSH1202, 7300TSH1205, 7300TSH1206, 7300TSH1208 and 7300TSH1209.

13. Ward 13: 1 404 Registered Voters

The ward has a total of 1 404 registered voters. It is made up of the following polling areas: 7300TSH1302, 7300TSH1303, 7300TSH1304 and 7300TSH1305.

14. Ward 14: 2 078 Registered Voters

This ward has a total of 2 078 registered voters. It consists of the following polling areas: 7300TSH1401, 7300TSH1402, 7300TSH1403, 7300TSH1404, 7300TSH1405, 7300TSH1406 and 7300TSH1407.

15. Ward 15: 1 437 Registered Voters

The ward has a total of 1 437 registered voters. It comprises the following polling areas: 7300TSH1501, 7300TSH1504, 7300TSH1505 and 7300TSH1509.

16. Ward 16: 1 433 Registered Voters

This ward has a total of 1 433 registered voters. It is made up of the following polling areas: 7300TSH1601, 7300TSH1602, 7300TSH1603, 7300TSH1603, 7300TSH1604 and 7300TSH1605.

17. Ward 17: 1 652 Registered Voters

The ward has a total of 1 652 registered voters. It consists of the following polling areas: 7300TSH1701, 7300TSH1703, 7300TSH1704 and 7300TSH1706.

18. Ward 18: 1 517 Registered Voters

This ward has a total of 1 517 registered voters. It comprises the following polling areas: 7300TSH1801, 7300TSH1802, 7300TSH1803, 7300TSH1804 and 7300TSH1805.

19. Ward 19: 1 592 Registered Voters

The ward has a total of 1 592 registered voters. It is made up of the following polling areas: 7300TSH1901, 7300TSH1902, 7300TSH1903 and 7300TSH1905.

20. Ward 20: 1 691 Registered Voters

This ward has a total of 1 691 registered voters. It consists of the following polling areas: 7300TSH2001, 7300TSH2002, 7300TSH2003, 7300TSH2004, 7300TSH2005, 7300TSH2006 and 7300TSH2007.

21. Ward 21: 1 696 Registered Voters

This ward has a total of 1 696 registered voters. It comprises the following polling areas: 7300TSH2101, 7300TSH2103, 7300TSH2105, 7300TSH2106, 7300TSH2107, 7300TSH2108 and 7300TSH2109.

22. Ward 22: 2 013 Registered Voters

This ward has a total of 2 013 registered voters. It is made up of the following polling areas: 7300TSH2201, 7300TSH2202, 7300TSH2205 and 7300TSH2206.

Umguza Rural District Council

The Rural District Council has 19 wards. It had a total voter population of 37 642 as at 30 May 2022. This figure is 285 voters more than the 2007/8 total. There have been some changes to some of the existing ward boundaries.

In order to determine the voter population thresholds permissible for the Rural District Council wards, the total number of registered voters in the Rural District Council was divided by 19 wards resulting in an average of 1 982 voters per ward. A twenty per cent variance from the ward average was then determined resulting in a maximum voter threshold of 2 378 and a minimum threshold of 1 585 voters per ward for the Rural District Council. Thus, any such ward delimited was expected to fall within the minimum and maximum thresholds.

The number of registered voters in each of the wards is given below:

WARD	NUMBER OF REGISTERED VOTERS
1	1 703
2	1 845
3	1 996
4	2 082
5	2 284
6	2 302
7	2 198
8	2 197
9	2 288
10	2 330
11	1 669
12	1 920
13	1 674
14	1 698
15	1 771
16	1 655
17	1 723
18	2 023
19	2285
TOTAL	37 643

We now comment briefly on each of the wards.

1. Ward 1: 1 703 Registered Voters

This ward has a total of 1 703 registered voters. It is made up of the following polling area: 8400UMG0101, 8400UMG0102, 8400UMG0103 and 8400UMG0104.

2. Ward 2: 1 845 Registered Voters

The ward has a total of 1 845 registered voters. It consists of the following polling area: 8400UMG0201, 8400UMG0203, 8400UMG0204, 8400UMG0206 and 8400UMG0207.

3. Ward 3: 1 996 Registered Voters

This ward has a total of 1 996 registered voters. It comprises the following polling areas: 8400UMG0301, 8400UMG0302, 8400UMG0303, 8400UMG0304 and 8400UMG0305.

4. Ward 4: 2 082 Registered Voters

The ward has a total of 2 082 registered voters. It is made up of the following polling areas: 8400UMG0401, 8400UMG0402, 8400UMG0403, 8400UMG0404 and 8400UMG0405.

5. Ward 5: 2 284 Registered Voters

This ward has a total of 2 284 registered voters. It consists of the following polling areas: 8400UMG0502, 8400UMG0504, 8400UMG0505 and 8400UMG0506.

6. Ward 6: 2 302 Registered Voters

The ward has a total of 2 302 registered voters. It comprises the following polling areas: 8400UMG0603, 8400UMG0604, 8400UMG0605, 8400UMG0606 and 8400UMG0607.

7. Ward 7: 2 198 Registered Voters

This ward has a total of 2 198 registered voters. It is made up of the following polling areas: 8400UMG0701, 8400UMG0702, 8400UMG0703 and 8400UMG0704.

8. Ward 8: 2 197 Registered Voters

This ward has a total of 2 197 registered voters. It consists of the following polling areas: 8400UMG0801, 8400UMG0802, 8400UMG0803, 8400UMG0804, 8400UMG0805 and 8400UMG0806.

9. Ward 9: 2 288 Registered Voters

This ward has a total of 2 288 registered voters. It comprises the following polling areas: 8400UMG0901, 8400UMG0902, 8400UMG0903, 8400UMG0904, 8400UMG0905 and 8400UMG0907.

10. Ward 10: 2 330 Registered Voters

The ward has a total of 2 330 registered voters. It is made up of the following polling areas: 8400UMG1001, 8400UMG1002, 8400UMG1003, 8400UMG1004, 8400UMG1005, 8400UMG1006, 8400UMG1007, 8400UMG1008, 8400UMG1009, 8400UMG1010 and 8400UMG1011.

11. Ward 11: 1 669 Registered Voters

This ward has a total of 1 669 registered voters. It consists of the following polling areas: 8400UMG1101, 8400UMG1102, 8400UMG1103, 8400UMG1104, 8400UMG1105 and 8400UMG1106.

12. Ward 12: 1 920 Registered Voters

The ward has a total of 1 920 registered voters. It comprises the following polling areas: 8400UMG1205, 8400UMG1206, 8400UMG1207, 8400UMG1208, 8400UMG1209, 8400UMG1210, 8400UMG1211, 68400UMG1212 and 8400UMG12013.

13. Ward 13: 1 674 Registered Voters

This ward has a total of 1 674 registered voters. It is made up of the following polling areas: 8400UMG1305, 8400UMG1306, 8400UMG1307, 8400UMG1308 and 8400UMG1309.

14. Ward 14: 1 698 Registered Voters

This ward has a total of 1 698 registered voters. It consists of the following polling areas: 8400UMG1401, 8400UMG1406, 8400UMG1408, 8400UMG1409, 8400UMG1410, 8400UMG1412 and 8400UMG1413.

15. Ward 15: 1 771 Registered Voters

The ward has a total of 1 771 registered voters. It comprises the following polling areas: 8400UMG1503, 8400UMG1504, 8400UMG1505, 8400UMG1506 and 8400UMG1507.

16. Ward 16: 1 655 Registered Voters

This ward has a total of 1 655 registered voters. It is made up of the following polling areas: 8400UMG1603, 8400UMG1604, 8400UMG1606, 8400UMG1609, 8400UMG1611, 8400UMG1613, 8400UMG1614, 8400UMG1615 and 8400UMG1616.

17. Ward 17: 1 723 Registered Voters

The ward has a total of 1 723 registered voters. It consists of the following polling areas: 8400UMG1704, 8400UMG1705 and 8400UMG1706.

18. Ward 18: 2 023 Registered Voters

This ward has a total of 2 023 registered voters. It comprises the following polling areas: 8400UMG1806, 8400UMG1807, 8400UMG1808, 8400UMG1809 and 8400UMG1810.

19. Ward 19: 2 285 Registered Voters

This ward has a total of 2 285 registered voters. It is made up of the following polling areas: 8400UMG1908, 8400UMG1909 and 8400UMG1910.

Victoria Falls Municipality

The Municipality has 11 wards. It had a total voter population of 22 001 as at 30 May 2022. This is 10 490 voters more than the 2007/8 total. There have been changes in the ward boundaries.

In order to determine the voter population thresholds permissible for the Municipality wards, the total number of registered voters in the Municipality was divided by 11 wards resulting in an average of 2000 voters per ward. A twenty per cent variance from the ward average was then determined resulting in a maximum voter threshold of 2 400 and a minimum threshold of 1 600 voters per ward for the Municipality. Thus, any such ward delimited was expected to fall within the minimum and maximum thresholds.

The number of registered voters in each ward is given below:

WARD	NUMBER OF REGISTERED VOTERS
1	1 651
2	1 606
3	1 593
4	2 416
5	2 061
6	2 008
7	1 966
8	2 324
9	2 266
10	2 053
11	2 057
TOTAL	22 001

We now comment briefly on each ward.

1. Ward 1: 1 651 Registered Voters

This ward has a total of 1 651 registered voters. It is made up of the following polling areas: 7901VIC0102, 7901VIC0103 and 790VIC0104.

2. Ward 2: 1 606 Registered Voters

The ward has a total of 1 606 registered voters. It consists of the following polling areas: 7901VIC0201, 7901VIC0202 and 7901VIC0203.

3. Ward 3: 1643 Registered Voters

This ward has a total of 1648 registered voters. It comprises the following polling areas: 7901VIC0301, 7901VIC0302 and 7901VIC0303.

4. Ward 4: 2 416 Registered Voters

The ward has a total of 2416 registered voters. It is made up of the following polling areas: 7901VIC0401, 7901VIC0402, 790VIC0403, 790VIC0404 and 790VIC0405.

5. Ward 5: 2 061 Registered Voters

This ward has a total of 2 061 registered voters. It consists of the following polling areas: 7901VIC0501; 7901VIC0502 and 7901VIC0503.

6. Ward 6: 2 008 Registered Voters

The ward has a total of 2 008 registered voters. It comprises the following polling areas: 7901VIC0601 7901VIC0602 and 7901VIC0603.

7. Ward 7: 1 966 Registered Voters

This ward has a total of 1 966 registered voters. It is made up of the following polling areas: 7901VIC0701, 7901VIC0702 and 7901VIC0703.

8. Ward 8: 2 324 Registered Voters

The ward has a total of 2 324 registered voters. It consists of the following polling areas: 7901VIC0801, 7901VIC0802 and 7901VIC0803.

9. Ward 9: 2 266 Registered Voters

This ward has a total of number of 2 266 registered voters. It comprises the following polling areas: 7901VIC0901, 7901VIC0902, 7901VIC0903 and 7901VIC0904.

10. Ward 10: 2 053 Registered Voters

This ward has a total of 2 053 registered voters. It is made up of the following polling areas: 7901VIC1001, 7901VIC1002 and 7901VIC1003.

11. Ward 11: 2 057 Registered Voters

The ward has a total of 2 057 registered voters. It consists of the following polling areas: 7901VIC1102, 7901VIC1103 and 7901VIC1104.

National Assembly Constituencies

The province had 340 427 registered voters as at 30 May 2022. It was allocated 13 constituencies. The province retained the same number of national assembly constituencies allocated in 2007/8.

In order to determine the number of national assembly constituencies to allocate to the province, the Commission divided the total number of voters in the province, that is, 340 427 by the number of constituencies in the province to determine whether the average voter population in the province fell within the range of the constitutionally defined thresholds. The province's average voter population per assembly constituency was rounded off to the nearest whole number of 26 187 thus complied with the constitutional thresholds.

The the number of registered voters in each constituency is given below:

SER	CONSTITUENCY	NUMBER OF REGISTERED VOTERS
1	Binga North	31 307
2	Binga South	31 476
3	Bubi	26 278
4	Hwange Central	22 636
5	Hwange East	30 066
6	Hwange West	28 416
7	Lupane East	22 161
8	Lupane West	26 329
9	Nkayi North	22 739
10	Nkayi South	22 757
11	Tsholotsho North	23 310
12	Tsholotsho South	24 328
13	Umguza	28 624
	TOTAL	340 427

We now comment briefly on each constituency.

1. BINGA NORTH:31 307 Registered Voters

This Constituency has a total of 31 307 registered voters. It is made up of wards: 1,2,3,5,6,7,8,9,10,23 and 24 of Binga Rural District Council.

Local Authority	Ward	Number of Registered voters
Binga RDC	1	3 293
Binga RDC	2	3 218
Binga RDC	3	3 260

Local Authority	Ward	Number of Registered voters
Binga RDC	5	2 650
Binga RDC	6	2 695
Binga RDC	7	2 317
Binga RDC	8	2 277
Binga RDC	9	3 119
Binga RDC	10	2 481
Binga RDC	23	3 283
Binga RDC	24	2 714
Total		31 307

2. BINGA SOUTH: 31 476 Registered Voters

The Constituency has a total of 31 476 registered voters. It comprises the following wards 4, 11, 13, 14, 15, 16, 17, 18, 19, 21 and 25 of Binga Rural District Council.

Local Authority	Ward	Number of Registered voters
Binga RDC	4	2 511
Binga RDC	11	3 355
Binga RDC	13	3 149
Binga RDC	14	3 352
Binga RDC	15	2 734
Binga RDC	16	3 047
Binga RDC	17	2 861
Binga RDC	18	2 586
Binga RDC	19	2 936
Binga RDC	21	2 375
Binga RDC	25	2 570
Total		31 476

3. BUBI: 26 278 Registered Voters

This Constituency has a total of 26 278 registered voters. It consists of wards: 1, 2, 3, 4, 5, 6, 7, 8, 9, 10, 11, 12, 13, 14, 15, 16, 19, 20, 21, 22 and 23 of Bubi Rural District Council.

Local Authority	Ward	Number of Registered voters
Bubi RDC	1	1 164
Bubi RDC	2	1 206
Bubi RDC	3	1 209
Bubi RDC	4	1 247
Bubi RDC	5	1 055
Bubi RDC	6	1 437

Local Authority	Ward	Number of Registered voters
Bubi RDC	7	1 475
Bubi RDC	8	1 444
Bubi RDC	9	1 260
Bubi RDC	10	1 099
Bubi RDC	11	1 465
Bubi RDC	12	1 485
Bubi RDC	13	1 140
Bubi RDC	14	1 190
Bubi RDC	15	1 145
Bubi RDC	16	1 367
Bubi RDC	19	1 234
Bubi RDC	20	1 129
Bubi RDC	21	1 085
Bubi RDC	22	1 284
Bubi RDC	23	1 158
Total		26 278

4. HWANGE CENTRAL: 22 636 Registered Voters

The Constituency has a total of 22 636 registered voters. It is made up of wards: 1, 2, 3, 4, 5, 6, 7, 8, 9, 10, 11, 12, 13, 14 and 15 of Hwange Local Board.

Local Authority	Ward	Number of Registered voters
Hwange Local Board	1	1 643
Hwange Local Board	2	1 285
Hwange Local Board	3	1 259
Hwange Local Board	4	1 247
Hwange Local Board	5	1 724
Hwange Local Board	6	1 346
Hwange Local Board	7	1 511
Hwange Local Board	8	1 299
Hwange Local Board	9	1 469
Hwange Local Board	10	1 267
Hwange Local Board	11	1 811
Hwange Local Board	12	1 805
Hwange Local Board	13	1 563
Hwange Local Board	14	1 606
Hwange Local Board	15	1 801
Total		22 636

5. HWANGE EAST: 30 006 Registered Voters

This Constituency has a total of 30 066 registered voters. It comprises wards: 4, 5, 6, 7, 8, 9, 10, 11, 12, 13, 14, 15, 16, 17, 18, 19 and 20 of Hwange Rural District Council.

Local Authority	Ward	Number of Registered voters
Hwange RDC	4	1 589
Hwange RDC	5	1 552
Hwange RDC	6	1 477
Hwange RDC	7	1 953
Hwange RDC	8	1 019
Hwange RDC	9	2 014
Hwange RDC	10	2 060
Hwange RDC	11	2 390
Hwange RDC	12	1 411
Hwange RDC	13	1 546
Hwange RDC	14	2 054
Hwange RDC	15	2 101
Hwange RDC	16	1 925
Hwange RDC	17	2 213
Hwange RDC	18	1 438
Hwange RDC	19	1 294
Hwange RDC	20	2 030
Total		30 066

6. HWANGE WEST: 28 416 Registered Voters

The Constituency has a total of 28 416 registered voters. It is made up of wards: 1, 2 and 3 of Hwange Rural District Council and wards 1, 2, 3, 4, 5, 6, 7, 8, 9, 10 and 11 of Victoria Falls Municipality.

Local Authority	Ward	Number of Registered voters
Victoria Falls Municipality	1	1 651
Victoria Falls Municipality	2	1 606
Victoria Falls Municipality	3	1 593
Victoria Falls Municipality	4	2 416
Victoria Falls Municipality	5	2 061
Victoria Falls Municipality	6	2 008
Victoria Falls Municipality	7	1 966
Victoria Falls Municipality	8	2 324
Victoria Falls Municipality	9	2 266

Local Authority	Ward	Number of Registered voters
Victoria Falls Municipality	10	2 053
Victoria Falls Municipality	11	2 057
Hwange RDC	1	2 188
Hwange RDC	2	2 267
Hwange RDC	3	1 960
Total		28 416

7. LUPANE EAST: 22 161 Registered Voters

This Constituency has a total of 22 161 registered voters. It consists of wards: 6, 7, 10, 11, 12, 16, 17, 18, 19, 20, 21, 22, 23, 25 and 28 of Kusile Rural District Council, and wards 17 and 18 of Bubi Rural District Council.

Local Authority	Ward	Number of Registered voters
Kusile RDC	6	1326
Kusile RDC	7	1118
Kusile RDC	10	1395
Kusile RDC	11	1422
Kusile RDC	12	1442
Kusile RDC	16	1252
Kusile RDC	17	1377
Kusile RDC	18	1356
Kusile RDC	19	1424
Kusile RDC	20	1449
Kusile RDC	21	1076
Kusile RDC	22	1427
Kusile RDC	23	1173
Kusile RDC	25	1215
Kusile RDC	28	1361
Kusile RDC	17	1245
Kusile RDC	18	1103
Total		22161

8. LUPANE WEST: 26 329 Registered Voters

The Constituency has a total of 26 329 registered voters. It comprises wards: 1, 2, 3, 4, 5, 8, 9, 13, 14, 15, 24, 26 and 27 of Kusile Rural District Council, and wards: 1, 2, and 4 of Lupane Local Board and wards 12, 20 and 22 of Binga Rural District Council.

Local Authority	Ward	Number of Registered voters
Kusile RDC	1	1 220

Local Authority	Ward	Number of Registered voters
Kusile RDC	2	1 083
Kusile RDC	3	1 167
Kusile RDC	4	1 268
Kusile RDC	5	1 520
Kusile RDC	8	1 426
Kusile RDC	9	1 321
Kusile RDC	13	1 277
Kusile RDC	14	1 367
Kusile RDC	15	1 332
Kusile RDC	24	1 181
Kusile RDC	26	1 177
Kusile RDC	27	1 138
Lupane Local Board	1	367
Lupane Local Board	2	469
Lupane Local Board	3	470
Lupane Local Board	4	341
Binga RDC	12	2 649
Binga RDC	20	2 750
Binga RDC	22	2 806
Total		26 329

9. NKAYI NORTH: 22 739 Registered Voters

This Constituency has a total of 22 739 registered voters. It is made up wards: 1, 2, 3, 4, 5, 6, 7, 8, 9, 10, 11, 12, 15, 18 and 26 of Nkayi Rural District Council.

Local Authority	Ward	Number of Registered voters
Nkayi RDC	1	1 701
Nkayi RDC	2	1 661
Nkayi RDC	3	1 597
Nkayi RDC	4	1 704
Nkayi RDC	5	1 663
Nkayi RDC	6	1 326
Nkayi RDC	7	1 647
Nkayi RDC	8	1 394
Nkayi RDC	9	1 420
Nkayi RDC	10	1 215
Nkayi RDC	11	1 380
Nkayi RDC	12	1 514
Nkayi RDC	15	1 650

Local Authority	Ward	Number of Registered voters
Nkayi RDC	18	1 550
Nkayi RDC	26	1 317
Total		22 739

10. NKAYI SOUTH: 22 757

The Constituency has a total of 22 757 registered voters. It is made up of the following wards: 13, 14, 16, 17, 19, 20, 21, 22, 23, 24, 25, 27, 28, 29 and 30 of Nkayi Rural District Council.

Local Authority	Ward	Number of Registered voters
Nkayi RDC	13	1 232
Nkayi RDC	14	1 617
Nkayi RDC	16	1 411
Nkayi RDC	17	1 222
Nkayi RDC	19	1 547
Nkayi RDC	20	1 544
Nkayi RDC	21	1 645
Nkayi RDC	22	1 546
Nkayi RDC	23	1 325
Nkayi RDC	24	1 771
Nkayi RDC	25	1 530
Nkayi RDC	27	1 512
Nkayi RDC	28	1 599
Nkayi RDC	29	1 746
Nkayi RDC	30	1 510
Total		22 757

11. TSHOLOTSO NORTH: 23 310 Registered Voters

This Constituency has a total of 23 310 registered voters. It consists of wards: 1, 2, 3, 4, 5, 6, 7, 8, 9, 11, 13, 21 and 22 of Tsholotsho Rural District Council.

Local Authority	Ward	Number of Registered voters
Tsholotsho RDC	1	1 485
Tsholotsho RDC	2	1 902
Tsholotsho RDC	3	1 960
Tsholotsho RDC	4	2 056
Tsholotsho RDC	5	1 828
Tsholotsho RDC	6	1 885
Tsholotsho RDC	7	1 595
Tsholotsho RDC	8	2 096

Local Authority	Ward	Number of Registered voters
Tsholotsho RDC	9	1 738
Tsholotsho RDC	11	1 652
Tsholotsho RDC	13	1 404
Tsholotsho RDC	21	1 696
Tsholotsho RDC	22	2 013
Total		23 310

12. TSHOLOTSHO SOUTH: 24 328 Registered Voters

The Constituency has a total of 24 328 registered voters. It comprises wards: 10, 12, 14, 15, 16, 17, 18, 19 and 20 of Tsholotsho Rural District Council and wards: 12, 14, 16, 17 and 18 of Umguza Rural District Council.

Local Authority	Ward	Number of Registered voters
Tsholotsho RDC	10	2 061
Tsholotsho RDC	12	1 849
Tsholotsho RDC	14	2 078
Tsholotsho RDC	15	1 437
Tsholotsho RDC	16	1 433
Tsholotsho RDC	17	1 652
Tsholotsho RDC	18	1 516
Tsholotsho RDC	19	1 592
Tsholotsho RDC	20	1 691
Umguza RDC	12	1 920
Umguza RDC	14	1 698
Umguza RDC	16	1 655
Umguza RDC	17	1 723
Umguza RDC	18	2 023
Total		24 328

13. UMGUZA: 28 624 Registered Voters

This Constituency has a total of 28 624 registered voters. It is made up of wards: 1, 2, 3, 4, 5, 6, 7, 8, 9, 10, 11, 13, 15 and 19 of Umguza Rural District Council.

Local Authority	Ward	Number of Registered voters
Umguza RDC	1	1 703
Umguza RDC	2	1 845
Umguza RDC	3	1 996
Umguza RDC	4	2 082
Umguza RDC	5	2 284

Local Authority	Ward	Number of Registered voters
Umguza RDC	6	2 302
Umguza RDC	7	2 198
Umguza RDC	8	2 197
Umguza RDC	9	2 288
Umguza RDC	10	2 330
Umguza RDC	11	1 669
Umguza RDC	13	1 674
Umguza RDC	15	1 771
Umguza RDC	19	2 285
Total		28 624

Detailed descriptions of the ward and constituency boundaries are set out in **Annexure B, Chapter 8**, while the maps are in **Annexure C**.

CHAPTER 9

MATABELELAND SOUTH PROVINCE

The total number of registered voters in the province as at 30 May 2022 was 267 617. This figure is 74 663 voters less than the 2007/8 total.

Beitbridge Rural District Council

The Rural District Council has 15 wards. It has a total voter population of 30 618 as at 30 May 2022. This is 14 135 less than the 2007/8 total.

In order to determine the voter population thresholds permissible for the Rural District Council wards, the total number of registered voters in the Rural District Council was divided by 15 wards resulting in an average of 2 042 voters per ward. A twenty per cent variance from the ward average was then determined resulting in a maximum voter threshold of 2 450 and a minimum threshold of 1 633 voters per ward for the Rural District Council. Thus, any such ward delimited was expected to fall within the minimum and maximum thresholds.

The number of registered voters in each ward is given below:

WARD	NUMBER OF REGISTERED VOTERS
1	2 008
2	2 031
3	1 773
4	2 202
5	1 787
6	2 328
7	2 366
8	1 953
9	2 223
10	2 183
11	2 264
12	2 193
13	1 878
14	1 704
15	1 725
Total	3 0618

We now comment briefly on each of the wards.

1. Ward 1: 2 008 Registered Voters.

This ward has a total of 2 008 registered voters. It is made up of the following polling areas: 0200BBE0101, 0200BBE0102, 0200BBE0103, 0200BBE0104, 0200BBE0105 and 0200BBE0106.

2. Ward 2: 2 031 Registered Voters.

This ward has a total of 2 031 registered voters. It consists of the following polling areas: 0200BBE0202, 0200BBE0203, 0200BBE0204, 0200BBE0205, 0200BBE0206, 0200BBE0207, 0200BBE0208 and 0200BBE0209.

3. Ward 3: 1 773 Registered Voters.

This ward has a total of 1 773 registered voters. It comprises the following polling areas: 0200BBE0301, 0200BBE0303, 0200BBE0304 and 0200BBE0305.

4. Ward 4: 2 202 Registered Voters.

This ward has a total of 2 202 registered voters. It is made up of the following polling areas: 0200BBE0402, 0200BBE0403, 0200BBE0404, 0200BBE0405, 0200BBE0406 and 0200BBE0407.

5. Ward 5: 1 787 Registered Voters.

This ward has a total of 1 787 registered voters. It consists of the following polling areas: 0200BBE0502, 0200BBE0503 and 0200BBE0504.

6. Ward 6: 2 328 Registered Voters.

This ward has a total of 2 328 registered voters. It comprises the following polling areas: 0200BBE0602, 0200BBE0603, 0200BBE0604 and 0200BBE0605.

7. Ward 7: 2 366 Registered Voters.

This ward has a total of 2 366 registered voters. It is made up of the following polling areas: 0200BBE0702, 0200BBE0703, 0200BBE0704, 0200BBE0705, 0200BBE0706 and 0200BBE0707.

8. Ward 8: 1 953 Registered Voters.

This ward has a total of 1 953 registered voters. It consists of the following polling areas: 0200BBE0801, 0200BBE0802, 0200BBE0803, 0200BBE0804, 0200BBE0805, 0200BBE0806, 0200BBE0807 and 0200BBE0808.

9. Ward 9: 2 223 Registered Voters.

This ward has a total of 2 223 registered voters. It comprises the following polling areas: 0200BBE0902, 0200BBE0903, 0200BBE0904, 0200BBE0905, 0200BBE0906 and 0200BBE0907.

10. Ward 10: 2 183 Registered Voters.

This ward has a total of 2 183 registered voters. It is made up of the following polling areas: 0200BBE1001, 0200BBE1002, 0200BBE1003, 0200BBE1004, 0200BBE1006 and 0200BBE1007.

11. Ward 11: 2 264 Registered Voters.

This ward has a total of 2 264 registered voters. It consists of the following polling areas: 0200BBE1101, 0200BBE1102, 0200BBE1103, 0200BBE1104, 0200BBE1106 and 0200BBE1107.

12. Ward 12: 2 193 Registered Voters.

This ward has a total of 2 193 registered voters. It comprises the following polling areas: 0200BBE1201, 0200BBE1202, 0200BBE1204, 0200BBE1205 and 0200BBE1206.

13. Ward 13: 1 878 Registered Voters

This ward has a total of 1 878 registered voters. It is made up of the following polling areas: 0200BBE1301, 0200BBE1302, 0200BBE1303, 0200BBE1304, 0200BBE1305 and 0200BBE1306.

14. Ward 14: 1 704 Registered Voters

This ward has a total of 1 704 registered voters. It consists of the following polling areas: 0200BBE1403, 0200BBE1404, 0200BBE1406, 0200BBE1407, 0200BBE1408, 0200BBE1409 and 0200BBE1410.

15. Ward15: 1 725 Registered Voters

This ward has a total of 1 725 registered voters. It comprises the following polling areas: 0200BBE1502, 0200BBE1503 and 0200BBE1504.

Beitbridge Town Council

The Town Council has six wards. It had a total voter population of 20 934 as at 30 May 2022. This is 13 882 voters more than the 2007/8 total. There have been changes to existing ward boundaries.

In order to determine the voter population thresholds permissible for the Town Council wards, the total number of registered voters in the Town Council was divided by 6 wards resulting in an average of 3 489 voters per ward. A twenty per cent variance from the ward average was then determined resulting in a maximum voter threshold of 4 187 and a minimum threshold of 2 792 voters per ward for the Town Council. Thus, any such ward delimited was expected to fall within the minimum and maximum thresholds.

The number of registered voters in each of the wards is given below:

WARD	NUMBER OF REGISTERED VOTERS
1	3 917
2	2 912
3	2 864
4	3 636
5	4 323
6	3 282
TOTAL	20 934

We now comment briefly on each of the wards.

1. Ward 1: 3 917 Registered Voters.

The ward has 3 917 registered voters. It is made up of the following polling areas: 0201BTC0101, 0201BTC0102, 0201BTC0103, 0201BTC0104, 0201BTC0105 and 0201BTC0106.

2. Ward 2: 2 912 Registered Voters.

This ward has a total of 2 912 registered voters. It consists of the following polling areas: 0201BTC0201, 0201BTC0202, 0201BTC0203 and 0201BTC0204.

3. Ward 3: 2 864 Registered Voters

This ward has a total of 2 864 registered voters. It comprises the following polling areas: 0201BTC0301, 0201BTC0302, 0201BTC0303, 0201BTC0304 and 0201BTC0305.

4. Ward 4: 3 636 Registered Voters.

This ward has a total of 3 636 registered voters. It is made up of the following polling areas: 0201BTC0401, 0201BTC0402, 0201BTC0403, 0201BTC0404, 0201BTC0405 and 0201BTC0407.

5. Ward 5: 4 323 Registered Voters.

This ward has a total of 4 323 registered voters. It consists of the following polling areas: 0201BTC0501, 0201BTC0502, 0201BTC0503, 0201BTC0504, 0201BTC0505 and 0201BTC0506.

6. Ward 6: 3 282 Registered Voters.

This ward has a total of 3 283 registered voters. It comprises the following polling areas: 0201BTC0602, 0201BTC0603, 0201BTC0604, 0201BTC0605 and 0201BTC0606.

Bulilima Rural District Council

The Rural District Council has 22 wards. It had a total voter population of 25 851 as at 30 May 2022. This is 28 924 voters less than the 2007/8 total. There have been changes to existing ward boundaries.

In order to determine the voter population thresholds permissible for the Rural District Council wards, the total number of registered voters in the Rural District Council was divided by 22 wards resulting in an average of 1 175 voters per ward. A twenty per cent variance from the ward average was then determined resulting in a maximum voter threshold of 1 410 and a minimum threshold of 940 voters per ward for the Rural District Council. Thus, any such ward delimited was expected to fall within the minimum and maximum thresholds.

The number of registered voters in each ward is given below:

WARD	NUMBER OF REGISTERED VOTERS
1	1 112
2	972
3	1 313
4	1 195
5	1 304
6	1 221
7	1 313
8	1 082
9	1 214
10	1 179
11	1 271
12	1 299
13	1 099
14	1 212
15	1 098
16	1 012
17	1 083
18	1 243
19	1 012
20	1 234
21	1 068
22	1 315
TOTAL	25 851

We now comment briefly on each ward.

1. Ward 1: 1 112 Registered Voters.

This ward has a total of 1 112 registered voters. It is made up of the following polling areas: 5600BLM0101, 5600BLM0102, 5600BLM0104.

2. Ward 2: 972 Registered Voters.

This ward has a total of 972 registered voters. It consists of the following polling areas: 5600BLM0202, 5600BLM0203, 5600BLM0204.

3. Ward 3: 1 313 Registered Voters

This Ward has a total of 1 313 Registered Voters. It comprises the following polling areas: 5600BLM0301, 5600BLM0302, 5600BLM0305, 5600BLM0306.

4. Ward 4: 1 195 Registered Voters

This ward has a total of 1 195 registered voters. It is made up of the following polling areas: 5600BLM0401, 5600BLM403 and 5600BLM0404.

5. Ward 5: 1 304 Registered Voters

This ward has a total of 1 304 registered voters. It consists of the following polling areas: 5600BLM0501, 5600BLM0503, 5600BLM0504 and 5600BLM0506.

6. Ward 6: 1 221 Registered Voters

This ward has a total of 1 221 Registered Voters. It comprises the following polling areas: 5600BLM0601, 5600BLM0602, 5600BLM0603, 5600BLM0604, and 5600BLM0606.

7. Ward 7: 1 313 Registered Voters

This ward has a total of 1 313 registered voters. It is made up of the following polling areas: 5600BLM0703, 5600BLM0704 and 5600BLM0706.

8. Ward 8: 1 082 Registered Voters

This ward has a total of 1 082 Registered Voters. It consists of the following polling areas: 5600BLM801, 5600BLM0802, 5600BLM0803, 5600BLM804 and 5600BLM0805.

9. Ward 9: 1 214 Registered Voters

This ward has a total of 1 214 registered voters. It comprises the following polling areas: 5600BLM0901, 5600BLM0902, and 5600BLM0904.

10. Ward 10: 1 179 Registered Voters

This ward is made up of a total of 1 179 Registered Voters. It is made up of the following polling areas: 5600BLM1001, 5600BLM1003 and 5600BLM1004.

11. Ward 11: 1 271 Registered Voters

This ward has a total of 1 272 registered voters. It consists of the following polling areas: 5600BLM1102, 5600BLM1104, 5600BLM1105 and 5600BLM1106.

12. Ward 12: 1 299 Registered Voters

This ward has a total of 1 299 registered voters. It comprises the following polling areas: 5600BLM1201, 5600BLM1202 and 5600BLM1203.

13. Ward 13: 1 099 Registered Voters

This ward has a total of 1 099 Registered Voters. It is made up of the following polling areas: 5600BLM1301, 5600BLM1302, 5600BLM1304 and 5600BLM1305.

14. Ward 14: 1 212 Registered Voters

This ward has a total of 1 212 registered voters. It consists of the following polling areas: 5600BLM1401, 5600BLM1402, 5600BLM1403 and 5600BLM1404.

15. Ward 15: 1 098 Registered Voters

This ward has a total of 1 098 registered voters. It comprises the following polling areas: 5600BLM1501, 5600BLM1503, 5600BLM04 and 5600BLM1505.

16. Ward 16: 1 012 Registered Voters

This ward has a total of 1 012 registered voters. It is made up of the following polling areas: 5600BLM1601, 5600BLM1602, 5600BLM1603, 5600BLM1604, 5600BLM1605 and 5600BLM1606.

17. Ward 17: 1 083 Registered Voters

This ward has a total of 1 083 registered voters. It consists of the following polling areas: 5600BLM1701, 5600BLM1702 and 5600BLM1703.

18. Ward 18: 1 243 Registered Voters

This ward has a total of 1 243 registered voters. It comprises the following polling areas: 5600BLM1801, 5600BLM1802, 5600BLM1803, 5600BLM1804, 5600BLM1805, and 5600BLM1806.

19. Ward 19: 1 012 Registered Voters

This ward has a total of 1 012 registered Voters. It is made up of the following polling areas: 5600BLM1902, 5600BLM1903, 5600BLM1904, 5600BLM1906, 5600BLM1907 and 5600BLM1908.

20. Ward 20: 1 234 Registered Voters

This ward has a total of 1 234 registered voters. It consists of the following polling areas: 5600BLM2001, 5600BML2002, 5600BML2003, 5600BLM2004 and 5600BLM2005.

21. Ward 21: 1 068 Registered Voters

This ward has a total of 1 068 registered voters. It is made up of the following polling areas: 5600BLM2101, 5600BLM2102, 5600BLM2103 and 5600BLM2104.

22. Ward 22: 1 315 Registered Voters

This ward has a total of 1 315 registered voters. It consists of the following polling areas: 5600BLM2201, 5600BLM2202, 5600BLM2203, 5600BLM2204 and 5600BLM2205.

Gwanda Rural District Council

The Rural District Council has 24 wards. It had a total voter population 47 538 as at 30 May 2022. This is 14 602 voters less than the 2007/8 total. There have been changes to existing ward boundaries.

In order to determine the voter population thresholds permissible for the Rural District Council wards, the total number of registered voters in the Rural District Council was divided by 22 wards resulting in an average of 1 981 voters per ward. A twenty per cent variance from the ward average was then determined resulting in a maximum voter threshold of 2 377 and a minimum threshold of 1 585 voters per ward for the Rural District Council. Thus, any such ward delimited was expected to fall within the minimum and maximum thresholds.

The number of registered voters in each of the wards is given below:

WARD	NUMBER OF REGISTERED VOTERS
1	1 855
2	1 614
3	1 621
4	1 674
5	2 283
6	1 739
7	1 831
8	1 742
9	1 968
10	2 091
11	2 310
12	2 272
13	2 100
14	2 128
15	1 985
16	1 809
17	2 324
18	2 213
19	1 898
20	1 524
21	2 304
22	2 259
23	2 312
24	1 682
TOTAL	47 538

We now comment briefly on each of the wards.

1. Ward 1: 1 855 Registered Voters

This ward has a total of 1 855 registered voters. It is made up of the following polling areas: 2800GWA0101, 2800GWA0102, 2800GWA0103, 2800GWA0104 and 2800GWA010.

2. Ward 2: 1 614 Registered Voters

This ward has a total of 1614 registered voters. It consists of the following polling areas: 2800GWA0201, 2800GWA0202, 2800GWA0203, 2800GWA0204, 2800GWA0205 and 2800GWA0206.

3. Ward 3: 1 621 Registered Voters

This ward has a total of 1 621 registered voters. It comprises the following polling areas: 2800GWA0301, 2800GWA0302, 2800GWA0303, 2800GWA0304.

4. Ward 4: 1 674 Registered Voters

This ward has a total of 1 674 registered voters. It is made up of the following polling areas: 2800GWA0403, 2800GWA0404, 2800GWA0405 and 2800GWA0406.

5. Ward 5: 2 283 Registered Voters

This ward has a total of 2 283 registered voters. It consists of the following polling areas: 2800GWA0503, 2800GWA0504, 2800GWA0505, 2800GWA0506, 2800GWA0507, 2800GWA0508 and 2800GWA0509.

6. Ward 6: 1 739 Registered Voters

This ward has a total of 1 739 registered voters. It comprises the following polling areas: 2800GWA0601, 2800GWA0602, 2800GWA0603, 2800GWA0604, 2800GWA0605 and 2800GWA0606.

7. Ward 7: 1 831 Registered Voters

This ward has a total of 1 831 registered voters. It is made up of the following polling areas: 2800GWA0701, 2800GWA0702, 2800GWA0703, 2800GWA0704, 2800GWA0705, 2800GWA0706 and 2800GWA0707.

8. Ward 8: 1 742 Registered Voters

This ward has a total of 1 742 registered voters. It consists of the following polling areas: 2800GWA0801A, 2800GWA0801B, 2800GWA0803, and 2800GWA0805.

9. Ward 9: 1 968 Registered Voters

This ward has a total of 1 968 registered voters. It comprises the following polling areas: 2800GWA0901, 2800GWA0902A, 2800GWA0902B, 2800GWA0903 and 2800GWA0904.

10. Ward 10: 2 091 Registered Voters

This ward has a total of 2 091 registered voters. It is made up of the following polling areas: 2800GWA1002, 2800GWA1003, 2800GWA1004, 2800GWA1005, 2800GWA1006 and 2800GWA1007.

11. Ward 11: 2 310 Registered Voters

This ward has a total of 2 310 registered voters. It consists of the following polling areas: 2800GWA1101, 2800GWA1102, 2800GWA1103, 2800GWA1104, 2800GWA1105, 2800GWA1106 and 2800GWA1107.

12. Ward 12: 2 272 Registered Voters.

This ward has a total of 2 272 registered voters. It comprises the following polling areas: 2800GWA1201, 2800GWA1202, 2800GWA1203, and 2800GWA1204.

13. Ward 13: 2 100 Registered Voters.

This ward has a total of 2 100 registered voters. It is made up of the following polling areas: 2800GWA1302, 2800GWA1303, 2800GWA1305, 2800GWA1306 and 2800GWA1307.

14. Ward 14: 2 128 Registered Voters.

This ward has a total of 2 128 registered voters. It consists of the following polling areas: 2800GWA1401, 2800GWA1403, 2800GWA1404, 2800GWA1405 and 2800GWA1406.

15. Ward 15: 1 985 Registered Voters.

This ward has a total of 1 985 registered voters. It comprises the following polling areas: 2800GWA1501, 2800GWA1502 and 2800GWA1503.

16. Ward 16: 1 809 Registered Voters.

This ward has a total of 1 809 registered voters. It is made up of the following polling areas: 2800GWA1601, 2800GWA1602, 2800GWA1603, 2800GWA1604, 2800GWA1605 and 2800GWA1606.

17. Ward 17: 2 324 Registered Voters.

This ward has a total of 2 324 registered voters. It consists of the following polling areas: 2800GWA1701, 2800GWA1702, 2800GWA1703, 2800GWA1704 and 2800GWA1705.

18. Ward 18: 2 213 Registered Voters.

This ward has a total of 2 213 registered voters. It comprises the following polling areas: 2800GWA1801, 2800GWA1802 and 2800GWA1803.

19. Ward 19: 1 898 Registered Voters

This ward has a total of 1 898 registered voters. It is made up of the following polling areas: 2800GWA1901, 2800GWA1902, 2800GWA1903, and 2800GWA1904.

20. Ward 20: 1 524 Registered Voters

This ward has a total of 1 524 registered voters. It consists of the following polling areas: 2800GWA2001, 2800GWA2002, 2800GWA2003, and 2800GWA2005.

21. Ward 21: 2 304 Registered Voters.

This ward has a total of 2 304 registered voters. It comprises the following polling areas: 2800GWA2101A, 2800GWA2101B, 2800GWA2103 and 2800GWA2107.

22. Ward 22: 2 259 Registered Voters.

This ward has a total of 2 259 registered voters. It is made up of the following polling areas: 2800GWA2201A, 2800GWA2201B, 2800GWA2203, 2800GWA2206 and 2800GWA2207.

23. Ward 23: 2 312 Registered Voters

This ward has a total of 2 312 registered voters. It consists of the following polling areas: 2800GWA2301, 2800GWA2302, 2800GWA2303, 2800GWA2304, 2800GWA2305, 2800GWA2307 and 2800GWA2308.

24. Ward 24: 1 682 Registered Voters

This ward has a total of 1 682 registered voters. It comprises the following polling areas: 2800GWA2401, 2800GWA2402, 2800GWA2403 and 2800GWA2404.

Gwanda Municipality

The Municipality consists of 10 wards. It had total voter population of 12 538 as at 30 May 2022. This is 5 353 voters more than the 2007/8 total. There have been changes to existing ward boundaries.

In order to determine the voter population thresholds permissible for the Municipality wards, the total number of registered voters in the Municipality was divided by 10 wards resulting in an average of 1 254 voters per ward. A twenty per cent variance from the ward average was then determined resulting in a maximum voter threshold of 1 505 and a minimum threshold of 1 004 voters per ward for the Municipality. Thus, any such ward delimited was expected to fall within the minimum and maximum thresholds.

The number of registered voters in each of the wards is given below:

WARD	NUMBER OF REGISTERED VOTERS
1	1 230
2	1 145
3	1 045
4	1 281
5	1 225
6	1 223
7	1 385
8	1 431
9	1 309
10	1 264
TOTAL	12 538

We now comment briefly on each of the wards.

1. Ward 1: 1 230 Registered Voters

This ward has a total of 1 230 registered voters. It is made up of the following polling areas: 2801GWM0101, 2801GWM0102, 2801GWM0103, and 2801GWM0104.

2. Ward 2: 1 145 Registered Voters

This ward has a total of 1 145 registered voters. It consists of the following polling areas: 2801GWM0203 and 2801GWM0204.

3. Ward 3: 1 045 Registered Voters.

This ward has a total of 1 045 registered voters. It comprises the following polling areas: 2801GWM0301, 2801GWM0302 and 2801GWM0303.

4. Ward 4: 1 281 Registered Voters

This ward has a total of 1 281 registered voters. It is made up of the following polling areas: 2801GWM0401 and 2801GWM0402.

5. Ward 5: 1 225 Registered Voters.

This ward has a total of 1 225 registered voters. It consists of the following polling areas: 2801GWM0502A and 2801GWM050B.

6. Ward 6: 1 223 Registered Voters

This ward has a total of 1 223 registered voters. It comprises the following polling areas: 2801GWM0601 and 2801GWM0602A.

7. Ward 7: 1 385 Registered Voters

This ward has a total of 1 385 registered voters. It is made up of the following polling areas: 2801GWM0701, 2801GWM0702 and 2801GWM0703.

8. Ward 8: 1 431 Registered Voters

This ward has a total of 1 431 registered voters. It consists of the following polling areas: 2801GWM0801A, 2801GWM0801B, and 2801GWM0803.

9. Ward 9: 1 309 Registered Voters

This ward has a total of 1 309 registered voters. It comprises the following polling areas: 2801GWM0902 and 2801GWM0903.

10. Ward 10: 1 264 Registered Voters

This ward has a total of 1 264 registered voters. It is made up of the following polling areas: 2801GWM1003, 2801GWM01004 and 2801GWM1005.

Insiza Rural District Council

The Rural District Council consists of 23 wards. It had a total voter population of 41 452 as at 30 May 2022. This is 5 402 voters less than the 2007/8 total. There have been changes to the existing ward boundaries.

In order to determine the voter population thresholds permissible for the Rural District Council wards, the total number of registered voters in the Rural District Council was divided by 23 wards resulting in an average of 1 803 voters per ward. A twenty per cent variance from the ward average was then determined resulting in a maximum voter threshold of 2 163 and a minimum threshold of 1 442 voters per ward for the Rural District Council. Thus, any such ward delimited was expected to fall within the minimum and maximum thresholds.

The number of registered voters in each of ward is given below:

WARD	NUMBER OF REGISTERED VOTERS
1	1 628
2	1 818
3	1 483
4	1 606
5	1 648
6	1 689
7	1 730
8	1 833
9	1 499
10	1 922
11	1 892
12	1 632
13	2 161
14	1 635
15	1 825
16	1 935
17	2 111
18	1 745
19	2 077
20	1 764
21	2 041
22	1 969
23	1 809
TOTAL	41 452

We now comment briefly on each of the wards.

1. Ward 1: 1 628 Registered Voters

This ward has a total of 1 628 registered voters. It is made up of the following polling areas: 2100INZ0101, 2100INZ0102 and 2100INZ0103.

2. Ward 2: 1 818 Registered Voters

This ward has a total of 1 818 registered voters. It consists of the following polling areas: 2100INZ0201, 2100INZ0202 and 2100INZ0203.

3. Ward 3: 1 483 Registered Voters

This ward has a total of 1 483 registered voters. It comprises the following polling areas: 2100INZ0301, 2100INZ0304 and 2100INZ0305.

4. Ward 4: 1 606 Registered Voters

This ward has a total of 1 606 registered voters. It is made up of the following polling areas: 2100INZ0401, 2100INZ0402, 2100INZ0403 and 2100INZ0404.

5. Ward 5: 1 648 Registered Voters.

This ward has a total of 1 648 registered voters. It consists of the following polling areas: 2100NIZ0502, 2100NIZ0503 and 2100NIZ0504 2100NIZ0505 and 2100NIZ0506.

6. Ward 6: 1 689 Registered Voters

This ward has a total of 1 689 registered voters. It comprises the following polling areas: 2100INZ0605, 2100INZ0606, 2100INZ0607 2100INZ0608, 2100INZ0609 and 2100INZ0610.

7. Ward 7: 1 730 Registered Voters

This ward has a total of 1 730 registered voters. It is made up of the following polling areas: 2100INZ0701, 2100INZ0702, 2100INZ0704 and 2100INZ0705.

8. Ward 8: 1 833 Registered Voters

This ward has a total of 1 833 registered voters. It consists of the following polling areas: 2100NIZ0801, 2100NIZ0802, 2100NIZ0803, 2100NIZ0804, 2100NIZ0805 and 2100NIZ0806.

9. Ward 9: 1 499 Registered Voters

This ward has a total of 1 499 registered voters. It comprises the following polling areas: 2100INZ0901, 2100INZ0902 and 2100INZ0904.

10. Ward 10: 1 922 Registered Voters

This ward has a total of 1 922 registered voters. It is made up of the following polling areas: 2100INZ1001, 2100INZ1002, 2100INZ1003, 2100INZ1004, 2100INZ1005, 2100INZ1006 and 2100INZ1007.

11. Ward 11: 1 892 Registered Voters

This ward has a total of 1 892 registered voters. It consists of the following polling areas 2100INZ1104, 2100INZ1105, 2100INZ1106 and 2100INZ1107.

12. Ward 12: 1 632 Registered Voters

This ward has a total of 1 632 registered voters. It comprises the following polling areas: 2100INZ1204, 2100INZ1205 and 2100INZ1206.

13. Ward 13: 2 161 Registered Voters

This ward has a total of 2 161 registered voters. It is made up of the following polling areas: 2100INZ1301, 2100INZ1302, 2100INZ1303, 2100INZ1304, 2100INZ1305, 2100INZ1306, 2100INZ1307, 2100INZ1308, 2100INZ1309.

14. Ward 14: 1 635 Registered Voters

This ward has a total of 1 635 registered voters. It consists of the following polling areas: 2100INZ1401, 2100INZ1402, 2100INZ1404, 2100INZ1405 and 2100INZ1406.

15. Ward 15: 1 825 Registered Voters

This ward has a total of 1 825 registered voters. It comprises the following polling areas: 2100INZ1501, 2100INZ1505 and 2100INZ1506.

16. Ward 16: 1 935 Registered Voters

This ward has a total of 1 935 registered voters. It is made up of the following polling areas: 2100INZ1601, 2100INZ1602, 2100INZ1603, 2100INZ1604, 2100INZ1605, 2100INZ1606, 2100INZ1607 and 2100INZ1608.

17. Ward 17: 2 111 Registered Voters

This ward has a total of 2 111 registered voters. It consists of the following polling areas: 2100INZ1701, 2100INZ1703, 2100INZ1704, 2100INZ1707 and 2100INZ1708.

18. Ward 18: 1 745 Registered Voters

This ward has a total of 1 746 registered voters. It comprises the following polling areas: 2100INZ1801, 2100INZ1802, 2100INZ1803, 2100INZ1804 and 2100INZ1805.

19. Ward 19: 2 077 Registered Voters

This ward has a total of 2 077 registered voters. It is made up of the following polling areas: 2100INZ1901, 2100INZ1902, 2100INZ1903, 2100INZ1904 and 2100INZ1907.

20. Ward 20: 1 764 Registered Voters

This ward has a total of 1 764 registered voters. It consists of the following polling areas: 2100NIZ2002, 2100NIZ2003 and 2100NIZ2008.

21. Ward 21: 2 041 Registered Voters

This ward has a total of 2 041 registered voters. It comprises the following polling areas: 2100NIZ2103, 2100NIZ2104, 2100NIZ2105 and 2100NIZ2106.

22. Ward 22: 1 969 Registered Voters

This ward has a total of 1 969 registered voters. It is made up of the following polling areas: 2100NIZ2201, 2100NIZ2203, 2100NIZ2205 and 2100NIZ2206.

23. Ward 23: 1 809 Registered Voters

This ward has a total of 1 809 registered voters. It consists of the following polling areas: 2100NIZ2301, 2100NIZ2302, 2100NIZ2303 and 2100NIZ2304.

Mangwe Rural District Council

The Rural District Council has 17 wards. It had a voter population of 21 389 as at 30 May 2022. This is 13 779 voters less than the 2007/8 total. There have been changes to the existing ward boundaries.

In order to determine the voter population thresholds permissible for the Rural District Council wards, the total number of registered voters in the Rural District Council was divided by 17 wards resulting in an average of 1 259 voters per ward. A twenty per cent variance from the ward average was then determined resulting in a maximum voter threshold of 1 310 and a minimum threshold of 1 007 voters per ward for the Rural District Council. Thus, any such ward delimited was expected to fall within the minimum and maximum thresholds.

The number of registered voters in each of the wards is given below.

WARD	NUMBER OF REGISTERED VOTERS
1	1 065
2	1 044
3	1 498
4	1 279
5	1 379
6	1 445
7	1 418
8	1 275
9	1 055
10	1 306
11	1 241
12	1 104
13	1 240
14	1 392
15	1 488
16	1 048
17	1 112
TOTAL	21 389

We now comment briefly on each of the wards.

1. Ward 1: 1 065 Registered Voters

This ward has a total of 1 065 registered voters. It is made up of the following polling areas: 5600MAN0101, 5600MAN0102 and 5600MAN0104.

2. Ward 2: 1 044 Registered Voters

This ward has a total of 1 044 registered voters. It consists of the following polling areas: 5600MAN0201, 5600MAN0203, 5600MAN0204 and 5600MAN0205.

3. Ward 3: 1 498 Registered Voters

This ward has a total of 1 498 registered voters. It comprises the following polling areas: 5600MAN0301, 5600MAN0302, and 5600MAN0303.

4. Ward 4: 1 279 Registered Voters.

This ward has a total of 1 279 registered voters. It is made up of the following polling areas: 5600MAN0402, 5600MAN0404, and 5600MAN0405.

5. Ward 5: 1 379 Registered Voters

This ward has a total of 1 379 registered voters. It consists of the following polling areas: 5600MAN0501, 5600MAN0502, 5600MAN0503 and 5600MAN0504.

6. Ward 6: 1 445 Registered Voters

This ward has a total of 1 445 registered voters. It comprises the following polling areas: 5600MAN0602, 5600MAN0603, 5600MAN0604 and 5600MAN0605.

7. Ward 7: 1 418 Registered Voters

This ward has a total of 1 418 registered voters. It is made up of the following polling areas: 5600MAN0701, 5600MAN0702, 5600MAN0703, 5600MAN0704 and 5600MAN0705.

8. Ward 8: 1 275 Registered Voters

This ward has a total of 1 275 registered voters. It consists of the following polling areas: 5600MAN0801, 5600MAN0802, and 5600MAN0803.

9. Ward 9: 1 055 Registered Voters

This ward has a total of 1 055 registered voters. It comprises the following polling areas: 5600MAN0901, 5600MAN0902, and 5600MAN0903.

10. Ward 10: 1 306 Registered Voters

This ward has a total of 1 306 registered voters. It is made up of the following polling areas: 5600MAN1001, 5600MAN1002, 5600MAN1003 and 5600MAN1004.

11. Ward 11: 1 241 Registered Voters

This ward has a total of 1 241 registered voters. It consists of the following polling areas: 5600MAN1101, 5600MAN1102, 5600MAN1103, 5600MAN1104, 5600MAN1105, 5600MAN1106 and 5600MAN1107.

12. Ward 12: 1 104 Registered Voters

This ward has a total of 1 104 registered voters. It comprises the following polling areas: 5600MAN1201, 5600MAN1202, 5600MAN1203, and 5600MAN1204.

13. Ward 13: 1 240 Registered Voters

This ward has a total of 1 240 registered voters. It is made up of the following polling areas: 5600MAN1301, 5600MAN1302, 5600MAN1303, and 5600MAN1304.

14. Ward 14: 1 392 Registered Voters

This ward has a total of 1 392 registered voters. It consists of the following polling areas: 5600MAN1401, 5600MAN1402, 5600MAN1403, and 5600MAN1404.

15. Ward 15: 1 488 Registered Voters

This ward has a total of 1 488 registered voters. It comprises the following polling areas: 5600MAN1501, 5600MAN1502, and 5600MAN1503.

16. Ward 16: 1 048 Registered Voters

This ward has a total of 1 048 registered voters. It is made up of the following polling areas: 5600MAN1601, 5600MAN1602, and 5600MAN1504.

17. Ward 17: 1 112 Registered Voters

This ward has a total of 1 112 registered voters. It consists of the following polling areas: 5600MAN1701, 5600MAN1703, and 5600MAN1704.

Matobo Rural District Council

The District Council has 25 wards. It had a voter population of 34 521 as at 30 May 2022. This is 12 195 voters less than the 2007/8 total. There have been changes to the existing ward boundaries.

In order to determine the voter population thresholds permissible for the Rural District Council wards, the total number of registered voters in the Rural District Council was divided by 25 wards resulting in an average of 1 381 voters per ward. A twenty per cent variance from the ward average was then determined resulting in a maximum voter threshold of 1 658 and a minimum threshold of 1 105 voters per ward for the Rural District Council. Thus, any such ward delimited was expected to fall within the minimum and maximum thresholds.

The number of registered voters in each of the wards is given below:

WARD	NUMBER OF REGISTERED VOTERS
1	1 530
2	1 493
3	1 413
4	1 364
5	1 570
6	1 318
7	1 599
8	1 632
9	1 128
10	1 200
11	1 163
12	1 491
13	1 498
14	1 104
15	1 366
16	1 404
17	1 469
18	1 469
19	1 120
20	1 520
21	1 175
22	1 131
23	1 373
24	1 521
25	1 470
TOTAL	34 521

We now comment briefly on each of the wards.

1. Ward 1: 1 530 Registered Voters

This ward has a total of 1530 registered voters. It is made up of the following polling areas: 3900MTB0101, 3900MTB0102, 3900MTB0103 and 3900MTB0104.

2. Ward 2: 1 493 Registered Voters

This ward has a total of 1 493 registered voters. It consists of the following polling areas: 3900MTB0201, 3900MTB0202 and 3900MTB0204.

3. Ward 3: 1 413 Registered Voters

This ward has a total of 1 413 registered voters. It comprises the following polling areas: 3900MTB0301, 3900MTB0302 and 3900MTB0303.

4. Ward 4: 1 364 Registered Voters

This ward has a total of 1 364 registered voters. It is made up of the following polling areas: 3900MTB0401 and 3900MTB0402.

5. Ward 5: 1 570 Registered Voters.

This ward has a total of 1 570 registered voters. It consists of the following polling areas: 3900MTB0501, 3900MTB0502 and 3900MTB0503.

6. Ward 6: 1 318 Registered Voters

This ward has a total of 1 318 registered voters. It comprises the following polling areas: 3900MTB0601 and 3900MTB0602.

7. Ward 7: 1599 Registered Voters

This ward has a total of 1 599 registered voters. It is made up of the following polling areas: 3900MTB0701, 3900MTB0702 and 3900MTB0703.

8. Ward 8: 1 632 Registered Voters

This ward has a total of 1 632 registered voters. It consists of the following polling areas: 3900MTB0801, 3900MTB0802, 3900MTB0803 and 3900MTB0804.

9. Ward 9: 1 128 Registered Voters

This ward has a total of 1 128 registered voters. It comprises the following polling areas: 3900MTB0901 and 3900MTB0902.

10. Ward 10: 1 200 Registered Voters

This ward has a total of 1 200 registered voters. It is made up of the following polling areas: 3900MTB1001 and 3900MTB1002.

11. Ward 11: 1 163 Registered Voters.

This ward has a total of 1 163 registered voters. It consists of the following polling areas: 3900MTB1101, 3900MTB1101 and 3900MTB1103.

12. Ward 12: 1 491 Registered Voters

This ward has a total of 1 491 registered voters. It comprises the following polling areas: 3900MTB1201, 3900MTB1202 and 3900MTB1203.

13. Ward 13: 1 498 Registered Voters

This ward has a total of 1 498 registered voters. It is made up of the following polling areas: 3900MTB1301, 3900MTB1302 and 3900MTB1303.

14. Ward 14: 1 104 Registered Voters

This ward has a total of 1 104 registered voters. It consists of the following polling areas: 3900MTB1401 and 3900MTB1402.

15. Ward 15: 1 366 Registered Voters

This ward has a total of 1 366 registered voters. It comprises the following polling areas: 3900MTB1501, 3900MTB1501, 3900MTB1503 and 3900MTB1504.

16. Ward 16: 1 404 Registered Voters

This ward has a total of 1 404 registered voters. It is made up of the following polling areas: 3900MTB1601, 3900MTB1602 and 3900MTB1603.

17. Ward 17: 1 469 Registered Voters

This ward has a total of 1 469 registered voters. It consists of the following polling areas: 3900MTB1701, 3900MTB1702, 3900MTB1703 and 3900MTB1704.

18. Ward 18: 1 469 Registered Voters

This ward has a total of 1 469 registered voters. It comprises the following polling areas: 3900MTB1801, 3900MTB1802 and 3900MTB1803.

19. Ward 19: 1 120 Registered Voters

This ward has a total of 1 120 registered voters. It is made up of the following polling areas: 3900MTB1901 and 3900MTB1902.

20. Ward 20: 1 520 Registered Voters.

This ward has a total of 1 520 registered voters. It consists of the following polling areas: 3900MTB2001, 3900MTB2002 and 3900MTB2003.

21. Ward 21: 1 175 Registered Voters.

This ward has a total of 1 175 registered voters. It comprises the following polling areas: 3900MTB2101, 3900MTB2102 and 3900MTB2103.

22. Ward 22: 1 131 Registered Voters

This ward has a total of 1 131 registered voters. It is made up of the following polling areas: 3900MTB2201, 3900MTB2202 and 3900MTB2203.

23. Ward 23: 1 373 Registered Voters

This ward has a total of 1 373 registered voters. It consists of the following polling areas: 3900MTB2301, 3900MTB2302, 3900MTB2303, 3900MTB2304, 3900MTB2305, 3900MTB2306 and 3900MTB2307.

24. Ward 24: 1 521 Registered Voters

This ward has a total of 1 521 registered voters. It comprises the following polling areas: 3900MTB2401, 3900MTB2402, 39002403 and 3900MTB2404.

25. Ward 25: 1 470 Registered Voters

This ward has a total of 1 470 registered voters. It is made up of the following polling areas: 3900MTB2501, 3900MTB2502 and 3900MTB2503.

Plumtree Town Council

The Town Council has 6 wards. It had a voter population of 6 414 as at 30 May 2022. This is 1 840 voters more than the 2007/8 total. There have been changes to existing ward boundaries.

In order to determine the voter population thresholds permissible for the Town Council wards, the total number of registered voters in the Town Council was divided by 6 wards resulting in an average of 1 069 voters per ward. A twenty per cent variance from the ward average was then determined resulting in a maximum voter threshold of 1 283 and a minimum threshold of 856 voters per ward for the Town Council. Thus, any such ward delimited was expected to fall within the minimum and maximum thresholds.

The number of registered voters in each of the wards is given below:

WARD	NUMBER OF REGISTERED VOTERS
1	1 194
2	999
3	1 018
4	979
5	960
6	1 264
TOTAL	6 414

We now comment briefly on each ward.

1. Ward 1: 1 194 Registered Voters

This ward has a total of 1 194 registered voters. It is made up of the following polling areas: 5601PTC0102, 5601PTC0103 and 5601PTC0104.

2. Ward 2: 999 Registered Voters

This ward has a total of 999 registered voters. It consists of the following polling areas: 5601PTC0201 and 5601PTC0202.

3. Ward 3: 1 018 Registered Voters

This ward has a total of 1 018 registered voters. It comprises the following polling areas: 5601PTC0301 and 5601PTC0303.

4. Ward 4: 979 Registered Voters

This ward has a total of 979 registered voters. It is made up of the following polling areas: 5601PTC0401 and 5601PTC0402.

5. Ward 5: 960 Registered Voters

This ward has a total of 960 registered voters. It consists of the following polling areas: 5601PTC0501 and 5601PTC0502.

6. Ward 6: 1 264 Registered Voters

This ward has a total of 1 264 registered voters. It comprises the following polling areas: 5601PTC0601, 5601PTC0602, 5601PTC0603 and 5601PTC0604.

Umzingwane Rural District Council

The Rural District Council has 20 wards. It had a voter population of 26 362 as at 30 May 2022. This is 6 701 voters less than the 2007/8 total. There have been changes to the existing ward boundaries.

In order to determine the voter population thresholds permissible for the Rural District Council wards, the total number of registered voters in the Rural District Council was divided by 20 wards resulting in an average of 1 319 voters per ward. A twenty per cent variance from the ward average was then determined resulting in a maximum voter threshold of 1 582 and a minimum threshold of 1 055 voters per ward for the Rural District Council. Thus, any such ward delimited was expected to fall within the minimum and maximum thresholds.

The number of registered voters in each of the wards is given below:

WARD	NUMBER OF REGISTERED VOTERS
1	1 442
2	1 094
3	1 391
4	1 242
5	1 361
6	1 091
7	1 574
8	1 211
9	1 157
10	1 117
11	1 095
12	1 173
13	1 339
14	1 552
15	1 246
16	1 444
17	1 513
18	1 540
19	1 506
20	1 274
TOTAL	26 362

We now comment briefly on each of the wards.

1. Ward 1: 1 442 Registered Voters

This ward has a total of 1 442 registered voters. It is made up of the following polling areas: 1900UMZN0101, 1900UMZN0102, and 1900UMZN0103.

2. Ward 2: 1 094 Registered Voters

This ward has a total number of 1 094 registered voters. It consists of the following polling areas: 1900UMZN0201, 1900UMZN0202 and 1900UMZN0203.

3. Ward 3: 1 391 Registered Voters

This ward has a total number of 1 391 registered voters. It comprises the following polling areas: 1900UMZN0301, 1900UMZN0302, 1900UMZN0303 and 1900UMZN0304.

4. Ward 4: 1 242 Registered Voters

This ward has a total number of 1 242 registered voters. It is made up of the following polling areas: 1900UMZN0401, 1900UMZN0402, 1900UMZN0403 and 1900UMZN0404.

5. Ward 5: 1 361 Registered Voters

This ward has a total number of 1 361 registered voters. It consists of the following polling areas: 1900UMZN0501 and 1900UMZN0502.

6. Ward 6: 1 091 Registered Voters

This ward has a total number of 1 091 registered voters. It comprises the following polling areas: 1900UMZN0601 and 1900UMZN0602.

7. Ward 7: 1 574 Registered Voters

This ward has a total number of 1 574 registered voters. It is made up of the following polling areas: 1900UMZN0701, 1900UMZN0702, 1900UMZN0703, 1900UMZN0704, 1900UMZN705 and 1900UMZN0706.

8. Ward 8: 1 211 Registered Voters

This ward has a total number of 1 211 registered voters. It consists of the following polling areas: 1900UMZN0801, 1900UMZN0802, 1900UMZN0803 and 1900UMZN0804.

9. Ward 9: 1 157 Registered Voters

This ward has a total number of 1 157 registered voters. It comprises the following polling areas: 1900UMZN0901, 1900UMZN0902, 1900UMZN0903, 1900UMZN0904 and 1900UMZN0905.

10. Ward 10: 1 117 Registered Voters

This ward has a total number of 1 117 registered voters. It is made up of the following polling areas: 1900UMZN1001, 1900UMZN1002, 1900UMZN1003 and 1900UMZN1004.

11. Ward 11: 1 096 Registered Voters

This ward has a total number of 1 096 registered voters. It consists of the following polling areas: 1900UMZN1101, 1900UMZN1102, 1900UMZN1103 and 1900UMZN1104.

12. Ward 12: 1 173 Registered Voters

This ward has a total number of 1 173 registered voters. It comprises the following polling areas: 1900UMZN1201, 1900UMZN1202, 1900UMZN1203 and 1900UMZN1204.

13. Ward 13: 1 339 Registered Voters

This ward has a total number of 1 339 registered voters. It is made up of the following polling areas: 1900UMZN1301, 1900UMZN1302, 1900UMZN1303, 1900UMZN1304, 1900UMZN1305 and 1900UMZN1306.

14. Ward 14: 1 552 Registered Voters

This ward has a total number of 1 552 registered voters. It consists of the following polling areas: 1900UMZN1401, 1900UMZN1402, 1900UMZN1403, 1900UMZN1404 and 1900UMZN1405.

15. Ward 15: 1 246 Registered Voters

This ward has a total number of 1 246 registered voters. It comprises the following polling areas: 1900UMZN1501, 1900UMZN1502, 1900UMZN1503, 1900UMZN1504, 1900UMZN1505 and 1900UMZN1506.

16. Ward 16: 1 444 Registered Voters

This ward has a total number of 1 444 registered voters. It is made up of the following polling areas: 1900UMZN1601, 1900UMZN1602 and 1900UMZN1603.

17. Ward 17: 1 513 Registered Voters

This ward has a total number of 1 513 registered voters. It consists of the following polling areas: 1900UMZN1701, 1900UMZN1702 and 1900UMZN1703.

18. Ward 18: 1 540 Registered Voters.

This ward has a total number of 1 540 registered voters. It comprises the following polling area: 1900UMZN1801.

19. Ward 19: 1 506 Registered Voters

This ward has a total number of 1 506 registered voters. It is made up of the following polling areas: 1900UMZN1901, 1900UMZN1902, 1900UMZN1903, 1900UMZN1904 and 1900UMZN1905.

20. Ward 20: 1 274 Registered Voters

This ward has a total number of 1 274 registered voters. It consists of the following polling areas: 1900UMZN2001, 1900UMZN2002, 1900UMZN2003 and 1900UMZN2004.

National Assembly Constituencies

The Province had 267 617 registered voters as at 30 May 2022. It was allocated 12 constituencies due to the low number of registered voters. The Province failed to maintain the 13 constituencies it was allocated in 2007/8.

The total number of registered voters in each constituency is given below:

SERIAL	CONSTITUENCY	NUMBER OF REGISTERED VOTERS
1	Beitbridge East	22 462
2	Beitbridge West	22 450
3	Bulilima	22 759
4	Gwanda North	22 165
5	Gwanda -Tshitaudze	22 306
6	Gwanda South	22 245
7	Insiza North	22 160
8	Insiza South	22 205
9	Mangwe	22 193
10	Matobo	22 239
11	Matobo-Mangwe	22 141
12	Umzingwane	22 292
Total		267 617

We now comment briefly on each of the constituencies.

1. BEITBRIDGE EAST: 22 462 Registered Voters.

The constituency has 22 461 registered voters. It is made up of wards: 1, 2, 3, 4, 5, 13, 15 of Beitbridge Rural District Council and wards 2, 3, 6 of Beitbridge Town Council.

Local Authority	Ward	Number of Registered Voters
Beitbridge RDC	1	2 008
Beitbridge RDC	2	2 031
Beitbridge RDC	3	1 773
Beitbridge RDC	4	2 202
Beitbridge RDC	5	1 787
Beitbridge RDC	13	1 878
Beitbridge RDC	15	1 725
Beitbridge Town Council	2	2 912

Beitbridge Town Council	3	2 864
Beitbridge Town Council	6	3 282
Total		22 462

2. BEITBRIDGE WEST: 22 450 Registered Voters.

This constituency has 22 450 registered Voters. It comprises wards: 6, 7, 8, 9, 14 of Beitbridge Rural District Council and wards 1, 4, 5 of Beitbridge Town Council.

Local Authority	Ward	Number of Registered Voters
Beitbridge RDC	6	2 328
Beitbridge RDC	7	2 366
Beitbridge RDC	8	1 953
Beitbridge RDC	9	2 223
Beitbridge RDC	14	1 704
Beitbridge Town Council	1	3 917
Beitbridge Town Council	4	3 636
Beitbridge Town Council	5	4 323
Total		22 450

3. BULILIMA: 22 759 Registered Voters.

The constituency is made up of 22 759 registered voters. It consists of wards: 1, 2, 3,4, 5, 6, 7, 8, 9, 10, 11, 12, 13, 14, 15, 17, 18, 20 and 22 of Bulilima Rural District Council.

Local Authority	Ward	Number of Registered Voters
Bulilima RDC	1	1 112
Bulilima RDC	2	972
Bulilima RDC	3	1 313
Bulilima RDC	4	1 195
Bulilima RDC	5	1 304
Bulilima RDC	6	1 221
Bulilima RDC	7	1 313
Bulilima RDC	8	1 082
Bulilima RDC	9	1 214
Bulilima RDC	10	1 179
Bulilima RDC	11	1 271
Bulilima RDC	12	1 299
Bulilima RDC	13	1 099

Local Authority	Ward	Number of Registered Voters
Bulilima RDC	14	1 212
Bulilima RDC	15	1 098
Bulilima RDC	17	1 083
Bulilima RDC	18	1 243
Bulilima RDC	20	1 234
Bulilima RDC	22	1 315
Total		22 759

4. GWANDA NORTH: 22 165 Registered Voters.

The constituency has 22 165 registered voters. It is made up of wards :3, 5 , 10 of Gwanda Municipality and wards 1, 2, 3,4, 5, 6, 7, 8, 9 , 21 of Gwanda Rural District Council.

Local Authority	Ward	Number of Registered Voters
Gwanda Municipality	3	1 045
Gwanda Municipality	5	1 225
Gwanda Municipality	10	1 264
Gwanda RDC	1	1 855
Gwanda RDC	2	1 614
Gwanda RDC	3	1 621
Gwanda RDC	4	1 674
Gwanda RDC	5	2 283
Gwanda RDC	6	1 739
Gwanda RDC	7	1 831
Gwanda RDC	8	1 742
Gwanda RDC	9	1 968
Gwanda RDC	21	2 304
Total		22 165

5. GWANDA -TSHITAUDZE: 22 306 Registered Voters.

The constituency has 22 306 registered voters. It comprises wards: 10, 11 , 12 of Beitbridge Rural District Council ; wards 1, 2, 4, 6, 7, 8 , 9 of Gwanda Municipality and wards 10, 22 , 23 of Gwanda Rural District Council.

Local Authority	Ward	Number of Registered Voters
Beitbridge RDC	10	2 183
Beitbridge RDC	11	2 264
Beitbridge RDC	12	2 193

Local Authority	Ward	Number of Registered Voters
Gwanda Municipality	1	1 230
Gwanda Municipality	2	1 145
Gwanda Municipality	4	1 281
Gwanda Municipality	6	1 223
Gwanda Municipality	7	1 385
Gwanda Municipality	8	1 431
Gwanda Municipality	9	1 309
Gwanda RDC	10	2 091
Gwanda RDC	22	2 259
Gwanda RDC	23	2 312
Total		22 306

6. GWANDA SOUTH: 22 245 Registered Voters.

The constituency has 22 245 registered voters. It consists of wards: 11, 12, 13, 14, 15, 16, 17, 18, 19, 20 and 24 of Gwanda Rural District Council.

Local Authority	Ward	Number of Registered Voters
Gwanda RDC	11	2 310
Gwanda RDC	12	2 272
Gwanda RDC	13	2 100
Gwanda RDC	14	2 128
Gwanda RDC	15	1 985
Gwanda RDC	16	1 809
Gwanda RDC	17	2 324
Gwanda RDC	18	2 213
Gwanda RDC	19	1 898
Gwanda RDC	20	1 524
Gwanda RDC	24	1 682
Total		22 245

7. INSIZA NORTH: 22 160 Registered Voters.

The constituency has 22 161 registered voters. It is made up of wards: 13, 14, 16, 17, 18, 19, 20, 21, 22, 23 of Insiza Rural District Council and wards 7 and 13 of Umzingwane Rural District Council.

Local Authority	Ward	Number of Registered Voters
Insiza RDC	13	2 161
Insiza RDC	14	1 635
Insiza RDC	16	1 935

Local Authority	Ward	Number of Registered Voters
Insiza RDC	17	2 111
Insiza RDC	18	1 745
Insiza RDC	19	2 077
Insiza RDC	20	1 764
Insiza RDC	21	2 041
Insiza RDC	22	1 969
Insiza RDC	23	1 809
Umzingwane RDC	7	1 574
Umzingwane RDC	13	1 339
Total		22 160

8. INSIZA SOUTH: 22 205 Registered Voters.

This constituency has 22 205 registered voters. It comprises wards: 1, 2, 3, 4 5, 6, 7, 8, 9, 10, 11, 12 and 15 of Insiza Rural District Council.

Local Authority	Ward	Number of Registered Voters
Insiza RDC	1	1 628
Insiza RDC	2	1 818
Insiza RDC	3	1 483
Insiza RDC	4	1 606
Insiza RDC	5	1 648
Insiza RDC	6	1 689
Insiza RDC	7	1 730
Insiza RDC	8	1 833
Insiza RDC	9	1 499
Insiza RDC	10	1 922
Insiza RDC	11	1 892
Insiza RDC	12	1 632
Insiza RDC	15	1 825
Total		22 205

9. MANGWE: 22 193 Registered Votes.

The constituency has 22 193 registered voters. It consists of wards: 16, 19 , 21 of Bulilima Rural District Council ; wards 1, 2, 3, 4, 5, 6, 11, 12, 13 , 14 of Mangwe Rural District and wards 1, 2, 3, 4, 5 and 6 of Plumtree Town Council.

Local Authority	Ward	Number of Registered Voters
Bulilima RDC	16	1 012
Bulilima RDC	19	1 012
Bulilima RDC	21	1 068
Mangwe RDC	1	1 065
Mangwe RDC	2	1 044
Mangwe RDC	3	1 498
Mangwe RDC	4	1 279
Mangwe RDC	5	1 379
Mangwe RDC	6	1 445
Mangwe RDC	11	1 241
Mangwe RDC	12	1 104
Mangwe RDC	13	1 240
Mangwe RDC	14	1 392
Plumtree Town Council	1	1 194
Plumtree Town Council	2	999
Plumtree Town Council	3	1 018
Plumtree Town Council	4	979
Plumtree Town Council	5	960
Plumtree Town Council	6	1 264
Total		22 193

10. MATOBO: 22 239 Registered Voters.

The constituency has 22 239 registered voters. It is made up of wards: 9, 10,11, 12, 13, 14, 15, 16, 17, 18, 19, 21, 22, 23, 24 , 25 of Matobo Rural District Council and ward 9 of Umzingwane Rural District Council.

Local Authority	Ward	Number of Registered Voters
Matobo RDC	9	1 128
Matobo RDC	10	1 200
Matobo RDC	14	1 104
Matobo RDC	11	1 163
Matobo RDC	12	1 491
Matobo RDC	13	1 498
Matobo RDC	15	1 366
Matobo RDC	16	1 404
Matobo RDC	17	1 469
Matobo RDC	18	1 469

Local Authority	Ward	Number of Registered Voters
Matobo RDC	19	1 120
Matobo RDC	21	1 175
Matobo RDC	22	1 131
Matobo RDC	23	1 373
Matobo RDC	24	1 521
Matobo RDC	25	1 470
Umzingwane RDC	9	1 157
Total		22 239

11. MATOBO-MANGWE: 22 141 Registered Voters.

This constituency has 22 141 registered voters. It comprises wards: 7, 8, 9, 10, 15, 16, 17 of Mangwe Rural District Council and wards 1, 2, 3, 4, 5, 6, 7, 8 and 20 of Matobo Rural District Council.

Local Authority	Ward	Number of Registered Voters
Mangwe RDC	7	1 418
Mangwe RDC	8	1 275
Mangwe RDC	9	1 055
Mangwe RDC	10	1 306
Mangwe RDC	15	1 488
Mangwe RDC	16	1 048
Mangwe RDC	17	1 112
Matobo RDC	1	1 530
Matobo RDC	2	1 493
Matobo RDC	3	1 413
Matobo RDC	4	1 364
Matobo RDC	5	1 570
Matobo RDC	6	1 318
Matobo RDC	7	1 599
Matobo RDC	8	1 632
Matobo RDC	20	1 520
Total		22 141

12. UMZINGWANE: 22 292 Registered Voters.

The constituency has 22 293 registered voters. It consists of wards: 1, 2, 3, 4, 5, 6, 8, 10, 11, 12, 14, 15, 16, 17, 18, 19 and 20 of Umzingwane Rural District Council.

Local Authority	Ward	Number of Registered Voters
Umzingwane RDC	1	1 442
Umzingwane RDC	2	1 094
Umzingwane RDC	3	1 391
Umzingwane RDC	4	1 242
Umzingwane RDC	5	1 361
Umzingwane RDC	6	1 091
Umzingwane RDC	8	1 211
Umzingwane RDC	10	1 117
Umzingwane RDC	11	1 096
Umzingwane RDC	12	1 173
Umzingwane RDC	14	1 552
Umzingwane RDC	15	1 246
Umzingwane RDC	16	1 444
Umzingwane RDC	17	1 513
Umzingwane RDC	18	1 540
Umzingwane RDC	19	1 506
Umzingwane RDC	20	1 274
Total		22 292

Detailed descriptions of the ward and constituency boundaries are set out in **Annexure B, Chapter 9**, while the maps are in **Annexure C**.

CHAPTER 10

MIDLANDS PROVINCE

The total number of registered voters in the province was 762 928 as at 30 May 2022. This is 23 426 voters more than the 2007 total.

Gokwe North Rural District Council

The Rural District Council has 36 wards. It had a total voter population of 103 247 as at 30 May 2022. This is 1 057 voters less than 2007 total. There have been changes in the existing ward boundaries.

In order to determine the voter population thresholds permissible for the Rural District Council wards, the total number of registered voters in the Rural District Council was divided by 25 wards resulting in an average of 2 868 voters per ward. A twenty per cent variance from the ward average was then determined resulting in a maximum voter threshold of 3 442 and a minimum threshold of 2 294 voters per ward for the Rural District Council. Thus, any such ward delimited was expected to fall within the minimum and maximum thresholds.

The total number of registered voters in each of the wards is given below:

WARD	NUMBER OF REGISTERED VOTERS
1	2 856
2	2 679
3	3 273
4	3 424
5	3 404
6	3 060
7	3 228
8	2 926
9	3 058
10	3 144
11	2 752
12	3 292
13	3 122
14	3 336
15	2 893
16	2 308

WARD	NUMBER OF REGISTERED VOTERS
17	2 344
18	2 591
19	2 481
20	2 339
21	3 173
22	2 975
23	2 421
24	2 560
25	3 228
26	2 359
27	2 993
28	3 105
29	2 346
30	2 482
31	2 931
32	2 683
33	2 918
34	3 107
35	2 484
36	2 972
TOTAL	103 247

We now comment briefly on each of the wards.

1. Ward 1: 2 856 Registered Voters

This ward has a total of 2 856 Registered Voters. It is made up of the following polling areas: 2600GON0101, 2600GON0102, 2600GON0103, 2600GON0104 and 2600GON0105.

2. Ward 2: 2 679 Registered Voters

The ward has a total of 2 679 registered voters. It consists of the following polling areas: 2600GON0201, 2600GON0203, 2600GON0204 and 2600GON0205.

3. Ward 3: 3 273 Registered Voters

This ward has a total of 3 273 Registered Voters. It comprises the following polling areas: 2600GON0301, 2600GON0302, 2600GON0303, 2600GON0304 and 2600GON0305.

4. Ward 4: 3 424 Registered Voters

This ward has a total of 3 424 Registered Voters. It is made up of the following polling areas: 2600GON0401, 2600GON0402, 2600GON0403, 2600GON0404, 2600GON0405 and 2600GON0406.

5. Ward 5: 3 404 Registered Voters

The ward has a total of 3 404 registered voters. It comprises the following polling areas: 2600GON0501, 2600GON0503, 2600GON0504 and 2600GON0505, 2600GON0506.

6. Ward 6: 3 060 Registered Voters

The ward has a total of 3 060 registered voters. It consists of the following polling areas: 2600GON0601, 2600GON0602, 2600GON0604, 2600GON0605, 2600GON0608, 2600GON0609, 2600GON0610, 2600GON0611 and 2600GON0612.

7. Ward 7: 3 228 Registered Voters

The ward has a total of 3 228 registered voters. It is made up of the following polling areas: 2600GON0701, 2600GON0703, 2600GON0704, 2600GON0705, 2600GON0706 and 2600GON0707.

8. Ward 8: 2 926 Registered Voters

This ward has a total of 2 926 Registered Voters. It consists of the following polling areas: 2600GON0801, 2600GON0802, 2600GON0803, 2600GON0804, 2600GON0805 and 2600GON0806.

9. Ward 9: 3 058 Registered Voters

The ward has a total of 3 058 registered voters. It comprises the following polling areas: 2600GON0902, 2600GON0904, 2600GON0905, 2600GON0906 and 2600GON0907.

10. Ward 10: 3 144 Registered Voters

This ward has a total of 3 144 Registered Voters. It is made up of the following polling areas: 2600GON1001, 2600GON1002, 2600GON1003, 2600GON1004, 2600GON1005 and 2600GON1006.

11. Ward 11: 2 752 Registered Voters

The ward has a total of 2 752 registered voters. It consists of the following polling areas: 2600GON1101, 2600GON1102, 2600GON1104 and 2600GON1105.

12. Ward 12: 3 292 Registered Voters

This ward has a total of 3 292 Registered Voters. It comprises of the following polling areas: 2600GON1201, 2600GON1202, 2600GON1203, 2600GON1204 and 2600GON1205.

13. Ward 13: 3 122 Registered Voters

The ward has a total of 3 122 registered voters. It is made up of the following polling areas: 2600GON1304, 2600GON1305, 2600GON1306 and 2600GON1307.

14. Ward 14: 3 336 Registered Voters

This ward has a total of 3 336 Registered Voters. It consists of the following polling areas: 2600GON1401, 2600GON1402, 2600GON1403, 2600GON1404, 2600GON1405 and 2600GON1406.

15. Ward 15: 2 893 Registered Voters

This ward has a total of 2 893 Registered Voters. It comprises of the following polling areas: 2600GON1501, 2600GON1502, 2600GON1503, 2600GON1504, 2600GON1505 and 2600GON1506.

16. Ward 16: 2 308 Registered Voters

This ward has a total of 2 308 Registered Voters. It is made up of the following polling areas: 2600GON1601, 2600GON1602, 2600GON1603, 2600GON1604, 2600GON1605 and 2600GON1606.

17. Ward 17: 2 344 Registered Voters

This ward has a total of 2 344 Registered Voters. It consists of the following polling areas: 2600GON1701, 2600GON1702, 2600GON1703, 2600GON1704, 2600GON1705, 2600GON1706, 2600GON1707 and 2600GON1708.

18. Ward 18: 2 591 Registered Voters

This ward has a total of 2 591 Registered Voters. It comprises the following polling areas: 2600GON1801, 2600GON1802, 2600GON1803, 2600GON1804 and 2600GON1805.

19. Ward 19: 2 481 Registered Voters

This ward has a total of 2 481 Registered Voters. It consists of the following polling areas: 2600GON1901, 2600GON1902, 2600GON1903, 2600GON1904, 2600GON1905 and 2600GON1906.

20. Ward 20: 2 339 Registered Voters

This ward has a total of 2 339 Registered Voters. It is made up of the following polling areas: 2600GON2001, 2600GON2002, 2600GON2003 and 2600GON2004.

21. Ward 21: 3 173 Registered Voters

This ward has a total of 3 173 Registered Voters. It comprises of the following polling areas: 2600GON2101, 2600GON2102, 2600GON2103, 2600GON2104, 2600GON2105 and 2600GON2106.

22. Ward 22: 2 975 Registered Voters

This ward has a total of 2 975 Registered Voters. It is made up of the following polling areas: 2600GON2201, 2600GON2202, 2600GON2203, 2600GON2204, 2600GON2205 and 2600GON2206.

23. Ward 23: 2 421 Registered Voters

This ward has a total of 2 421 Registered Voters. It consists of the following polling areas: 2600GON2301, 2600GON2302, 2600GON2303, 2600GON2304 and 2600GON2305.

24. Ward 24: 2 560 Registered Voters

This ward has a total of 2 560 Registered Voters. It comprises the following polling areas: 2600GON2401, 2600GON2402, 2600GON2403, 2600GON2404, 2600GON2405, 2600GON2406, 2600GON2407, 2600GON2408, 2600GON2409, 2600GON2410 and 2600GON2411.

25. Ward 25: 3 228 Registered Voters

It is a newly created ward with 3 228 registered voters. It is made up of the following polling areas: 2600GON2501, 2600GON2502, 2600GON2503, 2600GON2507 and 2600GON2508.

26. Ward 26: 2 359 Registered Voters

This ward has a total of 2 359 Registered Voters. It consists of the following polling areas: 2600GON2601, 2600GON2602, 2600GON2603, 2600GON2604, 2600GON2605, 2600GON2606 and 2600GON2607.

27. Ward 27: 2 993 Registered Voters

The ward has a total of 2 993 registered voters. It is made up of polling areas: 2600GON2701, 2600GON2702, 2600GON2703, 2600GON2704, 2600GON2705, 2600GON2706 and 2600GON2707.

28. Ward 28: 3 105 Registered Voters

The ward has a total of 3 105 registered voters. It comprises the following polling areas: 2600GON2801, 2600GON2802, 2600GON2804, 2600GON2805 and 2600GON2806.

29. Ward 29: 2 346 Registered Voters

The ward has a total of 2 346 registered voters. It consists of the following polling areas: 2600GON2901, 2600GON2902, 2600GON2903, 2600GON2904, 2600GON2905 and 2600GON2906.

30. Ward 30: 2 482 Registered Voters

This ward has a total of 2 482 Registered Voters. It is made up of the following polling areas: 2600GON3001, 2600GON3002, 2600GON3003, 2600GON3004 and 2600GON3005.

31. Ward 31: 2 931 Registered Voters

This ward has a total of 2 931 Registered Voters. It consists of the following polling areas: 2600GON3101, 2600GON3102, 2600GON3103, 2600GON3104 and 2600GON3105.

32. Ward 32: 2 683 Registered Voters

This ward has a total of 2 683 registered voters. It comprises the following polling areas: 2600GON3201, 2600GON3202, 2600GON3203, 2600GON3204, and 2600GON3205.

33. Ward 33: 2 918 Registered Voters

This ward has a total of 2 918 Registered Voters. It is made up of the following polling areas: 2600GON3301, 2600GON3302, 2600GON3303, 2600GON3304, 2600GON3305 and 2600GON3306.

34. Ward 34: 3 107 Registered Voters

The ward has a total of 3 107 registered voters. It consists of the following polling areas: 2600GON3401, 2600GON3402, 2600GON3403, 2600GON3404, 2600GON3405 and 2600GON3406

35. Ward 35: 2 484 Registered Voters

The ward has a total of 2 484 registered voters. It comprises the following polling areas: 2600GON3501, 2600GON3502, 2600GON3504, 2600GON3505 and 2600GON3506.

36. Ward 36: 2 972 Registered Voters

This ward has a total of 2 972 Registered Voters. It is made up of the following polling areas: 2600GON3601, 2600GON3602, 2600GON3603, 2600GON3604 and 2600GON3605.

Gokwe South Rural District Council

The Rural District Council has 33 wards. It had a total voter population of 124 177 as at 30 May 2022. This is 7 045 voters less than 2007/8 total. There have been changes to the existing ward boundaries.

In order to determine the voter population thresholds permissible for the Rural District Council wards, the total number of registered voters in the Rural District Council was divided by 33 wards resulting in an average of 3 763 voters per ward. A twenty per cent variance from the ward average was then determined resulting in a maximum voter threshold of 4 516 and a minimum threshold of 3 010 voters per ward for the Rural District Council. Thus, any such ward delimited was expected to fall within the minimum and maximum thresholds.

The number of registered voters in each of the wards is given below:

WARD	NUMBER OF REGISTERED VOTERS
1	3 431
2	3 458
3	3 185
4	3 659
5	3 477
6	3 055
7	4 025
8	3 601
9	3 697
10	3 739
11	4 510
12	4 125
13	3 660
14	4 494
15	4 506
16	3 373
17	3 791
18	3 741
19	4 055
20	3 574
21	3 715
22	3 601
23	4 400

WARD	NUMBER OF REGISTERED VOTERS
24	4 095
25	4 262
26	3 174
27	3 011
28	4 361
29	3 158
30	4 284
31	3 155
32	3 643
33	4 162
TOTAL	124 177

We now comment briefly on each of the wards.

1. WARD 1: 3 431 Registered Voters

This ward has a total of 3431 registered voters. It is made up of the following polling areas: 2300GOS0101, 2300GOS0102, 2300GOS0103, 2300GOS0103, 2300GOS0106.

2. Ward 2: 3 458 Registered Voters

This ward has a total of 3 458 registered voters. It consists of the following polling areas: 2300GOS0201, 2300GOS0202, 2300GOS0203, 2300GOS0204, 2300GOS0205 and 2300GOS0206, and 2300GOS0207.

3. Ward 3 : 3 185 Registered Voters

This ward has a total of 3 185 registered voters. It comprises the following polling areas: 2300GOS0301, 2300GOS0302, 2300GOS0303, 2300GOS0304, 2300GOS0305, 2300GOS0306, 2300GOS0307, and 2300GOS0308.

4. Ward 4: 3 659 Registered Voters

This ward has a total of 3 659 registered voters. It is made up of the following polling areas: 2300GOS0402, 2300GOS0404, 2300GOS0406, 2300GOS0409, 2300GOS0410, 2300GOS0411 and 2300GOS0412.

5. Ward 5: 3 477 Registered Voters

This ward has a total of 3 477 registered voters. It consists of the following polling areas: 2300GOS0501, 2300GOS0502, 2300GOS0503, 2300GOS0504, 2300GOS0506 and 2300GOS0507.

6. Ward 6: 3 055 Registered Voters

This ward has a total of 3 055 registered voters. It comprises the following polling areas: 2300GOS0603, 2300GOS0604, 2300GOS0606, 2300GOS0607, 2300GOS0608 and 2300GOS0609.

7. Ward 7: 4 025 Registered Voters

This ward has a total of 4 025 registered voters. It consists of the following polling areas: 2300GOS0701, 2300GOS0702, 2300GOS0703, 2300GOS0704, 2300GOS0705, 2300GOS0706, 2300GOS0707, 2300GOS0708 and 2300GOS0709.

8. Ward 8: 3 601 Registered Voters

This ward has a total of 3 601 registered voters. It is made up of the following polling areas: 2300GOS0801, 2300GOS0805, 2300GOS0806, 2300GOS0807 and 2300GOS0808.

9. Ward 9 : 3 697 Registered Voters

This ward has a total of 3 697 registered voters. It comprises the following polling areas: 2300GOS0901, 2300GOS0902, 2300GOS0903, 2300GOS0905, 2300GOS0908 and 2300GOS0909.

10. Ward 10: 3 739 Registered Voters

This ward has a total of 3 739 registered voters. It consists of the following polling areas: 2300GOS1001, 2300GOS1002, 2300GOS1004, 2300GOS1005, 2300GOS1006, 2300GOS1007 and 2300GOS1008.

11. Ward 11: 4 510 Registered Voters

This ward has a total of 4 510 registered voters. It is made up of the following polling areas: 300GOS1102, 2300GOS1103, 2300GOS1104, 2300GOS1105, 2300GOS1106, 2300GOS1107, 2300GOS1108 and 2300GOS1109.

12. Ward 12: 4 125 Registered Voters

This ward has a total of 4 125 registered voters. It comprises the following polling areas: 2300GOS1201; 2300GOS1202, 2300GOS1203, 2300GOS1204, 2300GOS1205 and 2300GOS1206.

13. Ward 13: 3 660 Registered Voters

This ward has a total of 3 660 registered voters. It consists of the following polling areas: 2300GOS1302; 2300GOS1304, 2300GOS1305, 2300GOS1306, 2300GOS1307, 2300GOS1308 and 2300GOS1309.

14. Ward 14: 4 494 Registered Voters

This ward has a total of 4 494 registered voters. It is made up of the following polling areas: 2300GOS1401, 2300GOS1402, 2300GOS1403; 2300GOS1404, 2300GOS1405, 2300GOS1406, 2300GOS1407, 2300GOS1408, 2300GOS1409 and 2300GOS1410.

15. Ward 15: 4 506 Registered Voters

This ward has a total of 4 506 registered voters. It comprises the following polling areas: 2300GOS1501; 2300GOS1504, 2300GOS1506, 2300GOS1507 and 2300GOS1508.

16. Ward 16: 3 373 Registered Voters

This ward has a total of 3 373 registered voters. It consists of the following polling areas: 2300GOS1602; 2300GOS1603, 2300GOS1604, 2300GOS1606 and 2300GOS1607.

17. Ward 17: 3 791 Registered Voters

This ward has a total of 3 791 registered voters. It is made up of the following polling areas: 2300GOS1701, 2300GOS1702, 2300GOS1703, 2300GOS1704, 2300GOS1705, 2300GOS1706 and 2300GOS1707.

18. Ward 18: 3 741 Registered Voters

This ward has a total of 3 741 registered voters. It comprises the following polling areas: 2300GOS1801, 2300GOS1803, 2300GOS1804, 300GOS1805, 2300GOS1806, 2300GOS1807 and 2300GOS1808.

19. WARD 19: 4 055 Registered Voters

This ward has a total of 4 055 registered voters. It consists of the following polling areas: 2300GOS1901, 2300GOS1902, 2300GOS1903, 300GOS1905, 2300GOS1906, 2300GOS1907 and 2300GOS1908.

20. WARD 20: 3 574 Registered Voters

This ward has a total of 3 574 registered voters. It is made up of the following polling areas: 2300GOS2001, 2300GOS2002, 2300GOS2003, 2300GOS2004, 2300GOS2005 and 2300GOS2006.

21. WARD 21: 3 715 Registered Voters

This ward has a total of 3 715 registered voters. It comprises the following polling areas: 2300GOS2101, 2300GOS2102, 2300GOS2105, 2300GOS2107, 2300GOS2108 and 2300GOS2109.

22. WARD 22: 3 601 Registered Voters

This ward has a total of 3 601 registered voters. It consists of the following polling areas: 2300GOS2201, 2300GOS2202, 2300GOS2203, 2300GOS2204, 2300GOS2205, 2300GOS2206 and 2300GOS2207.

23. WARD 23: 4 400 Registered Voters

This ward has a total of 4 400 registered voters. It is made up of the following polling areas: 2300GOS2301, 2300GOS2302, 2300GOS2303, 2300GOS2304, 2300GOS2305, 2300GOS206 and 2300GOS2308.

24. WARD 24: 4 095 Registered Voters

This ward has a total of 4 095 registered voters. It consists of the following polling areas: 2300GOS2401, 2300GOS2404, 2300GOS2405, 2300GOS2406, 2300GOS2408, 2300GOS2409 and 2300GOS24010.

25. WARD 25: 4 262 Registered Voters

This ward has a total of 4 262 registered voters. It comprises the following polling areas: 2300GOS2501, 2300GOS2504, 2300GOS2507, 2300GOS2508, 2300GOS2509 and 2300GOS2509.

26. Ward 26: 3 174 Registered Voters

This ward has a total of 3 174 registered voters. It is made up of the following polling areas: 2300GOS2601, 2300GOS2602, 2300GOS2603, 2300GOS2604, 2300GOS2605 and 2300GOS2606.

27. Ward 27: 3 011 Registered Voters

This ward has a total of 3 011 registered voters. It consists of the following polling areas: 2300GOS2702, 2300GOS2703, 2300GOS2704, 2300GOS2705, 2300GOS2706 and 2300GOS2708.

28. Ward 28: 4 361 Registered Voters

This ward has a total of 4 361 registered voters. It comprises the following polling areas: 2300GOS2801, 2300GOS2802, 2300GOS2803, 2300GOS2804, 2300GOS2805, 2300GOS2806, 2300GOS2807 and 2300GOS2809.

29. Ward 29: 3 158 Registered Voters

This ward has a total of 3 158 registered voters. It is made up of the following polling areas: 2300GOS2901, 2300GOS2902, 2300GOS2903, 2300GOS2904, 2300GOS2905, 2300GOS2906, 2300GOS2907 and 2300GOS2908.

30. Ward 30: 4 284 Registered Voters

This ward has a total of 4 284 registered voters. It consists of the following polling areas: 2300GOS3001, 2300GOS3002, 2300GOS3003, 2300GOS3004, 2300GOS3005, 2300GOS3006, 2300GOS3007 and 2300GOS3008.

31. Ward 31: 3 155 Registered Voters

This ward has a total of 3 155 registered voters. It comprises the following polling areas: 2300GOS3101, 2300GOS3103, 2300GOS3104, 2300GOS3105, 2300GOS3106 and 2300GOS3107.

32. Ward 32: 3 643 Registered Voters

This ward has a total of 3 643 registered voters. It is made up of the following polling areas: 2300GOS3202, 2300GOS3203, 2300GOS3204, 2300GOS3206, 2300GOS3207 and 2300GOS3208.

33. Ward 33: 4 162 Registered Voters

This ward has a total of 4 162 registered voters. It comprises the following polling areas: 2300GOS3301, 2300GOS3302, 2300GOS3303, 2300GOS3304, 2300GOS3305, 2300GOS3306 and 2300GOS3307.

Gokwe South Town Council

The Town Council has 6 wards. It had 12 535 registered voters as at 30 May 2022. This is 1 274 voters less than 2007 total. There have been changes to the existing ward boundaries.

In order to determine the voter population thresholds permissible for the Town Council wards, the total number of registered voters in the Town Council was divided by 6 wards resulting in an average of 2 089 voters per ward. A twenty per cent variance from the ward average was then determined resulting in a maximum voter threshold of 2 507 and a minimum threshold of 1 671 voters per ward for the Town Council. Thus, any such ward delimited was expected to fall within the minimum and maximum thresholds.

The number of registered voters in each of the wards is given below:

WARD	NUMBER OF REGISTERED VOTERS
1	2 320
2	1 776
3	2 190
4	1 767
5	2 218
6	2 264
TOTAL	12 535

We now comment briefly on each of the wards.

1. Ward 1: 2 320 Registered Voters

This ward has a total of 2 320 registered voters. It consists of the following polling areas: 2301GTC0101, 2301GTC0102, 2301GTC0103, 2301GTC0104, 2301GTC0105, 2301GTC0106.

2. Ward 2: 1 776 Registered Voters

This ward has a total of 1 776 registered voters. It is made up of the following polling areas: 2301GTC0201, 2301GTC0202, 2301GTC0203, 2301GTC0204.

3. Ward 3: 2 190 Registered Voters

This ward has a total of 2 190 registered voters. It comprises the following polling areas: 2301GTC0303, 2301GTC0304, 2301GTC0305.

4. Ward 4: 1 767 Registered Voters

This ward has a total of 1 767 registered voters. It is made up of the following polling areas: 2301GTC0401, 2301GTC0402, 2301GTC0403.

5. WARD 5: 2 218 Registered Voters

This ward has a total of 2 218 registered voters. It consists of the following polling areas: 2301GTC0502, 2301GTC0506, 2301GTC0505.

6. WARD 6: 2 264 Registered Voters

This ward has a total of 2 264 registered voters. It comprises the following polling areas: 2301GTC0601, 2301GTC0602, 2301GTC0603, 2301GTC0604, 2301GTC0605.

Gweru Municipality

The Municipality has 18 Wards. The total number of registered voters was 86 864 as at 30 May 2022. This is 14 283 voters more than 2007 total. There been changes to the existing ward boundaries.

In order to determine the voter population thresholds permissible for the Municipality wards, the total number of registered voters in the Municipality was divided by 18 wards resulting in an average of 4 826 voters per ward. A twenty per cent variance from the ward average was then determined resulting in a maximum voter threshold of 5 791 and a minimum threshold of 3 861 voters per ward for the Municipality. Thus, any such ward delimited was expected to fall within the minimum and maximum thresholds.

The number of registered voters in each of the wards is given below:

WARD	NUMBER OF REGISTERED VOTERS
1	5 130
2	4 459
3	4 215
4	5 251
5	5 385
6	4 320
7	5 337
8	5 151
9	5 504
10	4 907
11	5 395
12	4 171
13	5 148
14	3 874
15	5 237
16	4 264
17	4 125
18	4 991
TOTAL	86 864

We now comment briefly on each of the wards.

1. Ward 1: 5 130 Registered Voters

This ward has a total of 5 130 registered voters. It is made up of the following polling areas: 2901GWEM0101, 2901GWEM0106, 2901GWEM0107, 2901GWEM0108, 2901GWEM0102, 2901GWEM0103, 2901GWEM0104 and 2901GWEM0105.

2. Ward 2: 4 459 Registered Voters

This ward has a total of 4 459 registered voters. It consists of the following polling areas: 2901GWEM0204, 2901GWEM0207, 2901GWEM0208, 2901GWEM0205, 2901GWEM0206 and 2901GWEM0209.

3. Ward 3: 4 215 Registered Voters

This ward has a total of 4 215 registered voters. It comprises the following polling areas: 2901GWEM0301, 2901GWEM0304, 2901GWEM0302, 2901GWEM0303, 2901GWEM0307, 2901GWEM0305, 2901GWEM0308 and 2901GWEM0306.

4. Ward 4: 5 251 Registered Voters

This ward has a total of 5 251 registered voters. It is made up of the following polling areas: 2901GWEM0401, 2901GWEM0403, 2901GWEM0404, 2901GWEM0407, 2901GWEM0405, 2901GWEM0408, 2901GWEM0406 and 2901GWEM0409.

5. Ward 5: 5 385 Registered Voters

This ward has a total of 5 385 registered voters. It consists of the following polling areas: 2901GWEM0501, 2901GWEM0507, 2901GWEM0502, 2901GWEM0503, 2901GWEM0504, 2901GWEM0505, 2901GWEM0508, 2901GWEM0509 and 2901GWEM0506.

6. Ward 6: 4 320 Registered Voters

This ward has a total of 4 320 registered voters. It comprises the following polling areas: 2901GWEM0601, 2901GWEM0607, 2901GWEM0605, 2901GWEM0606, 2901GWEM0604 and 2901GWEM0608.

7. Ward 7: 5 337 Registered Voters

This ward has a total of 5 337 registered voters. It is made up of the following polling areas: 2901GWEM0705, 2901GWEM0706, 2901GWEM0701, 2901GWEM0707, 2901GWEM0702, 2901GWEM0703, 2901GWEM0708 and 2901GWEM0704.

8. Ward 8: 5 151 Registered Voters

This ward has a total of 5 151 registered voters. It consists of the following polling areas: 2901GWEM0801, 2901GWEM0806, 2901GWEM0807, 2901GWEM0805, 2901GWEM0808, 2901GWEM0809 and 2901GWEM0810.

9. Ward 9: 5 504 Registered Voters

This ward has a total of 5 504 registered voters. It comprises the following polling areas: 2901GWEM0907, 2901GWEM0908, 2901GWEM0901, 2901GWEM0909, 2901GWEM0902, 2901GWEM0903, 2901GWEM0905, 2901GWEM0910 and 2901GWEM0906.

10. Ward 10: 4 907 Registered Voters

This ward has a total of 4 907 registered voters. It consists of the following polling areas: 2901GWEM1002, 2901GWEM1007, 2901GWEM1003, 2901GWEM1004, 2901GWEM1008, 2901GWEM1005, 2901GWEM1006 and 2901GWEM1009.

11. Ward 11: 5 395 Registered Voters

This ward has a total of 5 395 registered voters. It comprises the following polling areas: 2901GWEM1105, 2901GWEM1106, 2901GWEM1107, 2901GWEM1104, 2901GWEM1108, 2901GWEM1101, 2901GWEM1109, 2901GWEM1102 and 2901GWEM1103.

12. Ward 12: 4 171 Registered Voters

This ward has a total of 4 171 registered voters. It is made up of the following polling areas: 2901GWEM1206, 2901GWEM1207, 2901GWEM1205, 2901GWEM1208, 2901GWEM1204 and 2901GWEM1209.

13. Ward 13: 5 148 Registered Voters

This ward has a total of 5 148 registered voters. It comprises the following polling areas: 2901GWEM1302, 2901GWEM1303, 2901GWEM1306, 2901GWEM1301, 2901GWEM1307, 2901GWEM1304 and 2901GWEM1305,

14. Ward 14: 3 874 Registered Voters

This ward has a total of 3 874 registered voters. It consists of the following polling areas: 2901GWEM1403, 2901GWEM1406, 2901GWEM1405, 2901GWEM1404, 2901GWEM1401 and 2901GWEM1402,

15. Ward 15: 5 237 Registered Voters

This ward has a total of 5 237 registered voters. It is made up of the following polling areas: 2901GWEM1503, 2901GWEM1507, 2901GWEM1508, 2901GWEM1504, 2901GWEM1505, 2901GWEM1509 and 2901GWEM1506.

16. Ward 16: 4 264 Registered Voters

This ward has a total of 4 264 registered voters. It comprises the following polling areas: 2901GWEM1601, 2901GWEM1603, 2901GWEM1604, 2901GWEM1602 and 2901GWEM1605.

17. Ward 17: 4 125 Registered Voters

This ward has a total of 4 125 registered voters. It is made up of the following polling areas: 2901GWEM1705, 2901GWEM1701, 2901GWEM1706, 2901GWEM1702, 2901GWEM1703 and 2901GWEM1707.

18. Ward 18: 4 991 REGISTERED VOTERS

This ward has a total of 4 991 registered voters. It consists of the following polling areas: 2901GWEM1805, 2901GWEM1807, 2901GWEM1808, 2901GWEM1809, 2901GWEM1806, 2901GWEM1803, 2901GWEM1804 and 2901GWEM1810.

Kwekwe Municipality

The Municipality has 14 wards. It had a total voter population of 56 853 as at 30 May 2022. This is 8 823 voters more than the 2007/8 total. There have been changes to some of the existing ward boundaries.

In order to determine the voter population thresholds permissible for the Municipality wards, the total number of registered voters in the Municipality was divided by 14 wards resulting in an average of 4 061 voters per ward. A twenty per cent variance from the ward average was then determined resulting in a maximum voter threshold of 4 873 and a minimum threshold of 3 249 voters per ward for the Municipality. Thus, any such ward delimited was expected to fall within the minimum and maximum thresholds.

The number of registered voters in each of the wards is given below:

WARD	NUMBER OF REGISTERED VOTERS
1	4 052
2	4 753
3	4 412
4	3 464
5	4 864
6	4 149
7	3 787
8	4 279
9	4 443
10	3 457
11	3 266
12	3 825
13	3 266
14	4 836
TOTAL	56 853

We now comment briefly on each of the wards.

1. Ward 1: 4 052 Registered Voters

This ward has a total of 4 052 registered voters. It comprises the following polling areas: 5801KWE0101, 5801KWE0102, 5801KWE0103, 5801KWE0104, 5801KWE0105 and 5801KWE0106.

2. Ward 2: 4 753 Registered Voters

This ward has a total of 4 753 registered voters. It is made up of the following polling areas: 5801KWE0201, 5801KWE0202, 5801KWE0203, 5801KWE0204, 5801KWE0205 and 5801KWE0206.

3. Ward 3: 4 412 Registered Voters

This ward has a total of 4 412 registered voters. It consists of the following polling areas: 5801KWE0301, 5801KWE0302, 5801KWE0303, 5801KWE0304, 5801KWE0305, 5801KWE0306 and 5801KWE0307.

4. Ward 4: 3 464 Registered Voters

This ward has a total of 3 464 registered voters. It is made up of the following polling areas: 5801KWE0401, 5801KWE0402, 5801KWE0403, 5801KWE0404 and 5801KWE0405.

5. Ward 5: 4 864 Registered Voters

This ward has a total of 4 864 registered voters. It comprises the following polling areas: 5801KWE0501, 5801KWE0502, 5801KWE0503, 5801KWE0504, 5801KWE0505, 5801KWE0506 and 5801KWE0507.

6. Ward 6: 4 149 Registered Voters

This ward has a total of 4,149 registered voters. It consists of the following polling areas: 5801KWE0601, 5801KWE0602, 59801KWE0603, 5801KWE0604, 5801KWE0605 and 5801KWE0606.

7. Ward 7: 3 787 Registered Voters

This ward has a total of 3,787 registered voters. It is made up of the following polling areas: 5801KWE0701, 5801KWE0702, 59801KWE0703, 5801KWE0704, 5801KWE0705 and 5801KWE0706.

8. Ward 8: 4 279 Registered Voters

This ward has a total of 4 279 registered voters. It comprises the following polling areas: 5801KWE0801, 5801KWE0802, 59801KWE0803, 5801KWE0804, 5801KWE0805, 5801KWE0806 and 5801KWE0807.

9. Ward 9: 4 443 Registered Voters

This ward has a total of 4 443 registered voters. It consists of the following polling areas: 5801KWE0901, 5801KWE0902, 5801KWE0903, 5801KWE0904, 5801KWE0905 and 5801KWE0906.

10. Ward 10: 3 457 Registered Voters

This ward has a total of 3 457 registered voters. It is made up of the following polling areas: 5801KWE1001, 5801KWE1002, 5801KWE1003, 5801KWE1004 and 5801KWE1005.

11. Ward 11: 3 266 Registered Voters

This ward has a total of 3 266 registered voters. It comprises the following polling areas: 5801KWE1101, 5801KWE1102, 5801KWE1103 and 5801KWE1104.

12. Ward 12: 3 825 Registered Voters

This ward has a total of 3 825 registered voters. It consists of the following polling areas: 5801KWE1201, 5801KWE1202, 5801KWE1203, 5801KWE1204 and 5801KWE1205.

13. Ward 13: 3 266 Registered Voters

This ward has a total of 3 266 registered voters. It is made up of the following polling areas: 5801KWE1301, 5801KWE1302, 5801KWE1303, 5801KWE1304, and 5801KWE1305.

14. Ward 14: 4 836 Registered Voters

This ward has a total of 4 836 registered voters. It comprises the following polling areas: 5801KWE1401, 5801KWE1402, 5801KWE1403, 5801KWE1404, 5801KWE1405, 5801KWE1406 and 5801KWE1407.

Mberengwa Rural District Council

The Rural District has 37 wards. The total number of registered voters was 78 801 as at 30 May 2022. This is 17 285 voters less than the 2007 total. There have been changes to the existing ward boundaries.

In order to determine the voter population thresholds permissible for the Rural District Council wards, the total number of registered voters in the Rural District Council was divided by 37 wards resulting in an average of 2 130 voters per ward. A twenty per cent variance from the ward average was then determined resulting in a maximum voter threshold of 2 556 and a minimum threshold of 1 704 voters per ward for the Rural District Council. Thus, any such ward delimited was expected to fall within the minimum and maximum thresholds.

The number of registered voters in each of the wards is given below:

WARD	NUMBER OF REGISTERED VOTERS
1	2 160
2	2 403
3	2 142
4	2 529
5	2 407
6	2 382
7	2 192
8	2 548
9	1 835
10	2 479
11	1 715
12	1 954
13	2 555
14	1 707
15	1 897
16	1 820
17	1 843
18	2 496
19	2 447
20	1 773
21	1 756
22	2 387

WARD	NUMBER OF REGISTERED VOTERS
23	2 503
24	1 723
25	1 726
26	1 815
27	1 946
28	1 766
29	2 321
30	2 061
31	2 508
32	1 996
33	1 947
34	1 814
35	2 480
36	2 330
37	2 438
TOTAL	78 801

We now comment briefly on each of the wards.

1. Ward 1: 2 160 Registered Voters

This ward has a total of 2 160 registered voters. It is made up of the following polling areas: 0300MBG0101, 0300MBG0102 and 0300MBG0103.

2. Ward 2: 2 403 Registered Voters

This ward has a total of 2 403 registered voters. It consists of the following polling areas: 0300MBG0201, 0300MBG0202, 0300MBG0204, 0300MBG0205, and 0300MBG0206.

3. Ward 3: 2 142 registered voters

This ward has 2 142 registered voters. It comprises the following polling areas: 0300MBG0301, 0300MBG0302, 0300MBG0303, 0300MBG0306 and 0300MBG0307.

4. Ward 4: 2 529 registered voters

This ward has 2 529 registered voters. It is made up of the following polling areas: 0300MBG0401, 0300MBG0402, 0300MBG0403 and 0300MBG0405.

5. Ward 5: 2 407 registered voters

This ward has 2 407 registered voters. It consists of the following polling areas: 0300MBG0501, 0300MBG0502, 0300MBG0504 and 0300MBG0505.

6. Ward 6: 2 382 registered voters

This ward has 2 382 registered voters. It comprises the following polling areas: 0300MBG0602, 0300MBG0603, 0300MBG0604 and 0300MBG0605.

7. Ward 7: 2 192 registered voters

This ward has 2 192 registered voters. It is made up of the following polling areas: 0300MBG0701, 0300MBG0702, 0300MBG0703, 0300MBG0704, 00300MBG0705 and 0300MBG0706.

8. Ward 8: 2 548 registered voters

This ward has 2 548 registered voters. It consists of the following polling areas: 0300MBG0801, 0300MBG0802, 0300MBG0803, 0300MBG0804, 0300MBG0805, 0300MBG0806 and 0300MBG0807.

9. Ward 9: 1 835 registered voters

This ward has 1 835 registered voters. It comprises the following polling areas: 0300MBG0901, 0300MBG0902, 0300MBG0903 and 0300MBG0904.

10. Ward 10: 2 479 registered voters

This ward has 2 479 registered voters. It is made up of the following polling areas: 0300MBG1001, 0300MBG1002, 0300MBG1003, 0300MBG1004 and 0300MBG1005.

11. Ward 11: 1 715 registered voters

This ward has 1 715 registered voters. It consists of the following polling areas: 0300MBG1101, 0300MBG1102, 0300MBG1103, 0300MBG1104 and 0300MBG1105.

12. Ward 12: 1 954 registered voters

This ward has 1 954 registered voters. It comprises the following polling areas: 0300MBG1201, 0300MBG1202, 0300MBG1203, 0300MBG1204 and 0300MBG1205.

13. Ward 13: 2 555 registered voters

This ward has 2 555 registered voters. It is made up of the following polling areas: 0300MBG1301, 0300MBG1304, 0300MBG1305, 0300MBG1306, 0300MBG1307 and 0300MBG1308.

14. Ward 14: 1 707 registered voters

This ward has 1 707 registered voters. It consists of the following polling areas: 0300MBG1401, 0300MBG1402, 0300MBG1403, 0300MBG1404 and 0300MBG1405.

15. Ward 15: 1 897 registered voters

This ward has 1 897 registered voters. It comprises the following polling areas: 0300MBG1501, 0300MBG1502, 0300MBG1503, 0300MBG1504 and 0300MBG1505.

16. Ward 16: 1 820 Registered Voters

This ward has a total of 1 820 registered voters. It is made up of the following polling areas: 0300MBG1601, 0300MBG1602, 0300MBG1603, 0300MBG1604 and 0300MBG1605.

17. Ward 17: 1 843 Registered Voters.

This ward has a total of 1 843 registered voters. It consists of the following polling areas: 0300MBG1701, 0300MBG1702, and 0300MBG1703.

18. Ward 18: 2 496 Registered Voters

This ward has a total of 2 496 registered voters. It comprises the following polling areas: 0300MBG1801, 0300MBG1802, 0300MBG1803 and 0300MBG1804 and 0300MBG1805 and 03MBG001807

19. Ward 19: 2 447 Registered Voters

This ward has a total of 2 447 registered voters. It is made up of the following polling areas: 0300MBG1902, 0300MBG1903, 0300MBG1905, 0300MBG1906 and 0300MBG1907

20. Ward 20: 1 773 Registered Voters

This ward has a total of 1 773 registered voters. It comprises the following polling areas: 0300MBG2001, 0300MBG2002, 0300MBG2003, 0300MBG2004, 0300MBG2005 and 0300MBG2006.

21. Ward 21: 1 756 Registered Voters.

This ward has a total of 1 756 registered voters. It consists of the following polling areas: 0300MBG2101, 0300MBG2102, 0300MBG2103, 0300MBG2104, and 0300MBG2105.

22. Ward 22: 2 387 Registered Voters

This ward has a total 2 387 registered voters. It is made up of the following polling areas: 0300MBG2201, 0300MBG2202, 0300MBG2203, 0300MBG2204, 0300MBG2205, 0300MBG2206 and 0300MBG2207

23. Ward 23: 2 503 Registered Voters

This ward has a total of 2 503 registered voters. It comprises the following polling areas: 0300MBG2301, 0300MBG2304, 0300MBG2305, 0300MBG2306 and 0300MBG2307.

24. Ward 24: 1 723 Registered Voters

This ward has a total of 1 723 registered voters. It consists of the following polling areas: 0300MBG2401, 0300MBG2402, 0300MBG2403 and 0300MBG2404.

25. Ward 25: 1 726 Registered Voters

This ward has a total of 1 726 registered voters. It is made up of the following polling areas: 0300MBG2501, 0300MBG2502, 0300MBG2503, 0300MBG2504 and 0300MBG2505.

26. Ward 26: 1 815 Registered Voters

The ward has a total of 1 815 registered voters. It comprises the following polling areas: 0300MBG2602, 0300MBG2603, 0300MBG2604, 0300MBG2605 and 0300MBG2606.

27. Ward 27: 1 946 Registered Voters

This ward has a total of 1 946 registered voters. It consists of the following polling areas: 0300MBG2701, 0300MBG2702, 0300MBG2703 and 0300MBG2704.

28. Ward 28: 1 766 Registered Voters

This ward has a total of 1 766 registered voters. It is made up of the following areas: 0300MBG2801, 0300MBG2802, 0300MBG2803, 0300MBG2804 and 0300MBG2805.

29. Ward 29: 2 321 Registered Voters

This ward has a total of 2 321 registered voters. It comprises the following polling areas: 0300MBG2901, 0300MBG2902, 0300MBG2903, 0300MBG2904, and 0300MBG2905.

30. Ward 30: 2 061 Registered Voters

This ward has a total of 2 061 registered voters. It is made up following polling areas: 0300MBG3001, 0300MBG3002, 0300MBG3003, 0300MBG3004, 0300MBG3005 and 0300MBG3006.

31. Ward 31: 2 508 Registered Voters

This ward has a total of 2 508 registered voters. It consists of the following polling areas: 0300MBG3101, 0300MBG3102, 0300MBG3103, 0300MBG3104 and 0300MBG3105.

32. Ward 32: 1 996 Registered Voters

This ward has a total of 1 996 registered voters. It comprises the following polling areas: 0300MBG3201, 0300MBG3202, 0300MBG3203, 0300MBG3204, 0300MBG3205, 0300MBG3206 and 0300MBG3207.

33. Ward 33: 1 947 Registered Voters

This ward has a total of 1 947 registered voters. It is made up of the following polling areas: 0300MBG3301, 0300MBG3302, 0300MBG3304, 0300MBG3305 and 0300MBG3306

34. Ward 34: 1 814 Registered Voters

This ward has a total of 1 814 registered voters. It consists of the following polling areas: 0300MBG3401, 0300MBG3402, 0300MBG3403, 0300MBG3404 and 0300MBG3405.

35. Ward 35: 2 480 Registered Voters

This ward has a total of 2 480 registered voters. It comprises the following polling areas: 0300MBG3503, 0300MBG3504, 0300MBG3505 and 0300MBG3506.

36. Ward 36: 2 330 Registered Voters

This ward has a total of 2 330 registered voters. It is made up of the following polling areas: 0300MBG3601, 0300MBG3604 and 0300MBG3605.

37. Ward 37: 2 438 Registered Voters

This ward has a total of 2 438 registered voters. It consists of the following polling areas: 0300MBG3701, 0300MBG3702 and 0300MBG3703.

Redcliff Municipality

The Municipality has 9 wards. The voter population was 17 172 as at 30 May 2022. This is 599 voters more than the 2007 total. There have been changes to the existing ward boundaries.

In order to determine the voter population thresholds permissible for the Municipality wards, the total number of registered voters in the Municipality was divided by 9 wards resulting in an average of 1 908 voters per ward. A twenty per cent variance from the ward average was then determined resulting in a maximum voter threshold of 2 290 and a minimum threshold of 1 526 voters per ward for the Municipality. Thus, any such ward delimited was expected to fall within the minimum and maximum thresholds.

The number of registered voters in each of the wards is given below:

WARD	NUMBER OF REGISTERED VOTERS
1	2 156
2	1 861
3	2 123
4	1 986
5	1 941
6	1 845
7	2 048
8	1 610
9	1 602
TOTAL	17 172

We now comment briefly on each of the wards.

1. Ward 1: 2 156 Registered Voters

This ward has a total 2 156 registered voters. It consists of the following polling areas: 5802RECM0101, 5802RECM0102 and 5802RECM0103.

2. Ward 2: 1 861 Registered Voters

This ward has a total of 1 861 registered voters. It is made up of the following polling areas: 5802RECM0201, 5802RECM0202 and 5802RECM0203.

3. Ward 3: 2 123 Registered Voters

This ward has a total of 2 123 registered voters. It comprises of the following polling areas: 5802RECM0301; 5802RECM0302; 5802RECM0303; 5802RECM0304.

4. Ward 4: 1 986 Registered Voters

This ward has a total of 1 986 registered voters. It consists of the following polling areas: 5802RECM0401, 5802RECM0402, 5802RECM0403.

5. Ward 5: 1 941 Registered Voters

This ward has a total of 1 941 registered voters. It is made up of the following polling areas: 5802RECM0501, 5802RECM0502, 5802RECM0503.

6. Ward 6: 1 845 Registered Voters

This ward has a total of 1 845 registered voters. It comprises the following polling areas: 5802RECM0601, 5802RECM0602, 5802RECM0503.

7. Ward 7: 2 048 Registered Voters

This ward has a total of 2 048 registered voters. It consists of the following polling areas: 5802RECM0701, 5802RECM0702, 5802RECM0703.

8. WARD 8: 1 610 Registered Voters

This ward has a total of 1 610 registered voters. It is made up of the following polling areas: 5802RECM0801, 5802RECM0802, 5802RECM0803.

9. WARD 9: 1 602 Registered Voters

This ward has a total of 1 602 registered voters. It comprises the following polling areas: 5802RECM0901, 5802RECM0902, 5802RECM0903.

Runde Rural District Council

The Rural District Council has 19 wards. The total number of registered voters was 33 479 as at 30 May 2022. This is 5 026 voters less than the 2007/8 total. There have been changes to the existing ward boundaries.

In order to determine the voter population thresholds permissible for the Rural District Council wards, the total number of registered voters in the Rural District Council was divided by 19 wards resulting in an average of 1 763 voters per ward. A twenty per cent variance from the ward average was then determined resulting in a maximum voter threshold of 2 116 and a minimum threshold of 1 411 voters per ward for the Rural District Council. Thus, any such ward delimited was expected to fall within the minimum and maximum thresholds.

The number of registered voters in each of the wards is given below:

WARD	NUMBER OF REGISTERED VOTERS
1	1 693
2	1 856
3	1 638
4	1 618
5	1 454
6	2 041
7	1 622
8	1 715
9	1 918
10	1 676
11	1 594
12	1 960
13	1 610
14	1 511
15	1 960
16	1 943
17	1 806
18	1 812
19	2 052
TOTAL	33 479

We now comment briefly on each of the wards.

1. Ward 1: 1 693 registered voters

This ward has a total of 1 693 registered voters. It is made up of the following polling areas: 6700RDC0201, 6700RDC0202, 6700RDC0203, 6700RDC0204, 6700RDC0205, 6700RDC0206.

2. Ward 2: 1 856 registered voters:

This ward has a total of 1 856 registered voters. It consists of the following polling areas: 6700RDC0101, 6700RDC0103, 6700RDC0106, 6700RDC0107, 6700RDC0108.

3. Ward 3: 1 638 registered voters

This ward has a total of 1 638 registered voters. It comprises the following polling areas: 6700RDC0301, 6700RDC0302, 6700RDC0303.

4. Ward 4: 1 618 registered voters

This ward has a total of 1 618 registered voters. It is made up of the following polling areas: 6700RDC0401, 6700RDC0402, 6700RDC0403, 6700RDC0404.

5. Ward 5: 1 454 registered voters

This ward has a total of 1 454 registered voters. It consists of the following polling areas: 6700RDC0501, 6700RDC0502, 6700RDC0503, 6700RDC0504, 6700RDC0505, 6700RDC0506.

6. Ward 6: 2 041 registered voters

This ward has a total of 2 041 registered voters. It comprises the following polling areas: 6700RDC0601, 6700RDC0602, 6700RDC0603, 6700RDC0604, 6700RDC0605.

7. Ward 7: 1 622 registered voters

This ward has a total of 1 622 registered voters. It is made up of the following polling areas: 6700RDC0701, 6700RDC0702, 6700RDC0703, 6700RDC0704, 6700RDC0705.

8. Ward 8: 1 715 registered voters

This ward has a total of 1 715 registered voters. It consists of the following polling areas: 6700RDC0801, 6700RDC0802, 6700RDC0803, 6700RDC0804, 6700RDC0805.

9. Ward 9: 1 918 registered voters

This ward has a total of 1 918 registered voters. It comprises the following polling areas: 6700RDC0901, 6700RDC0902, 6700RDC0903, 6700RDC0904, 6700RDC0905, 6700RDC0906, 6700RDC0907.

10. Ward 10: 1 676 registered voters

This ward has a total of 1 676 registered voters. It is made up of the following polling areas: 6700RDC1001, 6700RDC1002, 6700RDC1003, 6700RDC1004.

11. Ward 11: 1 594 registered voters

This ward has a total of 1 594 registered voters. It consists of the following polling areas: 6700RDC1101, 6700RDC1102, 6700RDC1103, 6700RDC1104, 6700RDC1105, 6700RDC1106.

12. Ward 12: 1 960 registered voters

This ward has a total of 1 960 registered voters. It comprises the following polling areas: 6700RDC1201, 6700RDC1202, 6700RDC1203, 6700RDC1204, 6700RDC1205.

13. Ward 13: 1 610 registered voters

This ward has a total of 1 610 registered voters. It is made up of the following polling areas: 6700RDC1301, 6700RDC1302, 6700RDC1303, 6700RDC1304.

14. Ward 14: 1 511 registered voters

This ward has a total of 1 511 registered voters. It comprises the following polling areas: 6700RDC1401, 6700RDC1402, 6700RDC1403, 6700RDC1405.

15. Ward 15: 1 960 registered voters

This ward has a total of 1 960 registered voters. It consists of the following polling areas: 6700RDC1505, 6700RDC1506, 6700RDC1507, 6700RDC1508, 6700RDC1509.

16. Ward 16: 1 943 registered voters

This ward has a total of 1 943 registered voters. It is made up of the following polling areas: 6700RDC1601, 6700RDC1602, 6700RDC1603, 6700RDC1604, 6700RDC1605.

17. Ward 17: 1 806 registered voters

This ward has a total of 1 806 registered voters. It comprises the following polling areas: 6700RDC1701, 6700RDC1702, 6700RDC1704.

18. Ward 18: 1 812 registered voters

This ward has a total of 1 812 registered voters. It consists of the following polling areas: 6700RDC1802, 6700RDC1803, 6700RDC1804, 6700RDC1805.

19. Ward 19: 2 052 registered voters

This ward has a total of 2 052 registered voters. It is made up of the following polling areas: 6700RDC1901, 6700RDC1902, 6700RDC1903, 6700RDC1904.

Shurugwi Town Council

The Town Council has 13 wards. The number of registered voters was 12 036 as at 30 May 2022. This is 4 030 voters more than the 2007 total. There have been changes to the existing boundaries.

In order to determine the voter population thresholds permissible for the Town Council wards, the total number of registered voters in the Town Council was divided by 13 wards resulting in an average of 926 voters per ward. A twenty per cent variance from the ward average was then determined resulting in a maximum voter threshold of 1 111 and a minimum threshold of 741 voters per ward for the Town Council. Thus, any such ward delimited was expected to fall within the minimum and maximum thresholds.

The number of registered voters in each of the wards is given below.

WARD	NUMBER OF REGISTERED VOTERS
1	919
2	800
3	803
4	786
5	1 103
6	804
7	1 081
8	1 065
9	756
10	849
11	1 106
12	1 081
13	883
TOTAL	12 036

We now comment briefly on each of the wards.

1. Ward 1: 919 Registered Voters

This ward has a total of 919 registered voters. It comprises the following polling areas: 6601STC0101 and 6601STC0102.

2. Ward 2: 800 Registered Voters

This ward has a total of 800 registered voters. It is made up of following polling areas: 6601STC0201 and 6601STC0202.

3. Ward 3: 803 Registered Voters

This ward has a total of 803 registered voters. It consists of the following polling station areas: 6601STC0301 and 6601STC0302.

4. Ward 4: 786 Registered Voters

This ward has a total of 786 registered voters. It comprises the following polling station areas: 6601STC0401.

5. Ward 5: 1 103 registered voters

This ward has a total of 1 103 registered voters. It is made up of the following polling areas: 6601STC0501 and 6601STC0502.

6. Ward 6: 804 Registered Voters

This ward has a total of 804 registered voters. It consists of the following polling area: 6601STC0601.

7. Ward 7: 1 081 Registered Voters

This ward has a total of 1 081 registered voters. It is comprises the following polling areas: 6601STC0701 and 6601STC0702.

8. Ward 8: 1 065 Registered Voters

This ward has a total of has a total of 1 065 registered voters. It is made up of the following polling areas: 6601STC0801 and 6601STC0802.

9. Ward 9: 756 Registered Voters

This ward has a total of 756 registered voters. It consists of the following polling area: 6601STC0901.

10. Ward 10: 849 Registered Voters

This ward has a total of 849 registered voters. It comprises the following polling areas: 6601STC1001 and 6601STC1002.

11. Ward 11: 1 106 Registered Voters

This ward has a total of 1 106 registered voters. It is made up of the following polling areas: 6601STC1101 and 6601STC1102.

12. Ward 12: 1 081 Registered Voters

This ward has a total of 1 081 registered voters. It consists of the following polling areas: 6601STC1201 and 6601STC1202.

13. Ward 13: 883 Registered voters

This ward has a total of 883 registered voters. It comprises the following polling area: 6601STC1301

Takawira Rural District Council

The Rural District Council has 25 wards. The total number of registered voters was 41 975 as at 30 May 2022. The published voter population figure for the Rural District Council was 41 837 registered voters, which is different from the actual voter population in the district Council. The difference is due to an error in ward 1 of Tongogara Rural District Council which included 138 registered voters belonging to Takawira RDC ward 18. This figure was added to the published voter population figure for Takawira Rural District. There have been some changes to the existing ward boundaries.

In order to determine the voter population thresholds permissible for the Rural District Council wards, the total number of registered voters in the Rural District Council was divided by 25 wards resulting in an average of 1 679 voters per ward. A twenty per cent variance from the ward average was then determined resulting in a maximum voter threshold of 2 015 and a minimum threshold of 1 343 voters per ward for the Rural District Council. Thus, any such ward delimited was expected to fall within the minimum and maximum thresholds.

The number of registered voters in each of the wards is given below:

WARD	NUMBER OF REGISTERED VOTERS
1	1 800
2	1 867
3	1 894
4	1 852
5	1 477
6	1 426
7	1 440
8	1 465
9	1 894
10	1 596
11	1 662
12	1 968
13	1 469
14	1 384
15	1 999
16	1 695
17	1 358

WARD	NUMBER OF REGISTERED VOTERS
18	1 574
19	1 997
20	2 009
21	1 413
22	1 741
23	1 370
24	1 771
25	1 854
TOTAL	41 975

We now comment briefly on each of the wards.

1. Ward 1: 1 800 Registered Voters

This ward has a total of 1 800 registered voters. It is made up of the following polling areas: 7700TAK0101; 7700TAK0102; 7700TAK0103; 7700TAK0104; 7700TAK0105; 7700TAK0106.

2. Ward 2: 1 867 Registered Voters

This ward has a total of 1 867 registered voters. It consists of the following polling areas: 7700TAK0201; 7700TAK0202; 7700TAK0203; 7700TAK0204; 7700TAK0205.

3. Ward 3: 1 894 Registered Voters

This ward has a total of 1 894 registered voters. It comprises the following polling areas: 7700TAK0301; 7700TAK0302; 7700TAK0303; 7700TAK0304; 7700TAK0305; 7700TAK0306; 7700TAK0307.

4. Ward 4: 1 852 Registered Voters

This ward has a total of 1 852 registered voters. It is made up of the following polling areas: 7700TAK0401; 7700TAK0402; 7700TAK0403; 7700TAK0404; 7700TAK0405.

5. Ward 5: 1 477 Registered Voters

This ward has a total of 1 477 registered voters. It consists of the following polling areas: 7700TAK0501; 7700TAK0502; 7700TAK0503; 7700TAK0504.

6. Ward 6: 1 426 Registered Voters

This ward has a total of 1 426 registered voters. It comprises the following polling areas: 7700TAK0601; 7700TAK0602; 7700TAK0604; 7700TAK0605.

7. Ward 7: 1 440 Registered Voters

This ward has a total of 1 440 registered voters. It is made up of the following polling areas: 7700TAK0701; 7700TAK0702; 7700TAK0703; 7700TAK0704.

8. Ward 8: 1 465 Registered Voters

This ward has a total of 1 465 registered voters. It comprises the following polling areas: 7700TAK0801; 7700TAK0102; 7700TAK0804; 7700TAK0805.

9. Ward: 1 894 Registered Voters

This ward has a total of 1 894 registered voters. It is made up of the following polling areas: 7700TAK0901; 7700TAK0902; 7700TAK0904; 7700TAK0905; 7700TAK0906.

10. Ward 10: 1 596 Registered Voters

This ward has a total of 1 596 registered voters. It consists of the following polling areas: 7700TAK1001; 7700TAK1002; 7700TAK1003; 7700TAK1004; 7700TAK1005; 7700TAK1006; 7700TAK1007.

11. Ward 11: 1 662 Registered Voters

This ward has a total of 1 662 registered voters. It comprises the following polling areas: 7700TAK1101; 7700TAK1102; 7700TAK1103; 7700TAK1105; 7700TAK1106; 7700TAK1107.

12. Ward 12: 1 968 Registered Voters

This ward has a total of 1 968 registered voters. It is made up of the following polling areas: 7700TAK1201; 7700TAK1202; 7700TAK1204; 7700TAK1205.

13. Ward 13: 1 469 Registered Voters

This ward has a total of 1 469 registered voters. It consists of the following polling areas: 7700TAK1301; 7700TAK1302; 7700TAK1303.

14. Ward 14: 1 384 Registered Voters

This ward has a total of 1 384 registered voters. It comprises the following polling areas: 7700TAK1401; 7700TAK1402; 7700TAK1403.

15. Ward 15: 1 999 Registered Voters

This ward has a total of 1 999 registered voters. It is made up of the following polling areas: 7700TAK1501; 7700TAK1502; 7700TAK1503; 7700TAK1504; 7700TAK1505.

16. Ward 16: 1 695 Registered Voters

This ward has a total of 1 695 registered voters. It consists of the following polling areas: 7700TAK1601; 7700TAK1502; 7700TAK1604; 7700TAK1605; 7700TAK1606.

17. Ward 17: 1 358 Registered Voters

This ward has a total of 1 358 registered voters. It comprises the following polling areas: 7700TAK1701; 7700TAK1702; 7700TAK1703.

18. Ward 18: 1 574 Registered Voters

This ward has a total of 1 574 registered voters. It is made up of the following polling areas: 7700TAK1801; 7700TAK1802; 7700TAK1803; 7700TAK1804; 7700TAK1805; 7700TAK1806.

19. Ward 19: 1 997 Registered Voters

This ward has a total of 1 997 registered voters. It consists of the following polling areas: 7700TAK1901; 7700TAK1903; 7700TAK1904; 7700TAK1905; 7700TAK1906; 7700TAK1907; 7700TAK1908.

20. Ward 20: 2 009 Registered Voters

This ward has a total of 2 009 registered voters. It comprises the following polling areas: 7700TAK2002; 7700TAK2003; 7700TAK2004; 7700TAK2005; 7700TAK2011.

21. Ward 21: 1 413 Registered Voters

This ward has a total of 1 413 registered voters. It is made up of the following polling areas: 7700TAK2101; 7700TAK2102; 7700TAK2103; 7700TAK2104; 7700TAK2105; 7700TAK2106.

22. Ward 22: 1 741 Registered Voters

This ward has a total of 1 741 registered voters. It consists of the following polling areas: 7700TAK2201; 7700TAK2202; 7700TAK2203; 7700TAK2204; 7700TAK2205; 7700TAK2206.

23. Ward 23: 1 370 Registered Voters

This ward has a total of 1 370 registered voters. It comprises the following polling areas: 7700TAK2301; 7700TAK2302; 7700TAK2303; 7700TAK2304; 7700TAK2305.

24. Ward 24: 1 771 Registered Voters

This ward has a total of 1 771 registered voters. It is made up of the following polling areas: 7700TAK2401; 7700TAK2402; 7700TAK2403.

25. Ward 25: 1 854 Registered Voters

This ward has a total of 1 854 registered voters. It consists of the following polling areas: 7700TAK2501; 7700TAK2502; 7700TAK2503; 7700TAK2504; 7700TAK2505.

Tongogara Rural District Council

The Rural District Council has 24 wards. The total registered number of voters was 41 901 as at 30 May 2022. The published figure for the Rural District Council was 42 039 registered voters which is different from the actual total voter population for the Rural District Council after delimitation which was 41 901. This difference was because the published district boundary erroneously included a portion of Takawira Rural District Council ward 18 with 138 registered voters which were taken as part of ward 1 of Tongogara Rural District Council. This figure figure was subtracted from the published voter population figure for the Rural District Council. There have been changes to the existing ward boundaries.

In order to determine the voter population thresholds permissible for the Rural District Council wards, the total number of registered voters in the Rural District Council was divided by 24 wards resulting in an average of 1 746 voters per ward. A twenty per cent variance from the ward average was then determined resulting in a maximum voter threshold of 2 095 and a minimum threshold of 1 397 voters per ward for the Rural District Council. Thus, any such ward delimited was expected to fall within the minimum and maximum thresholds.

The number of registered voters in each of the wards is given below:

WARD	NUMBER OF REGISTERED VOTERS
1	1 493
2	1 661
3	1 780
4	1 866
5	1 445
6	1 650
7	1 618
8	2 011
9	1 813
10	1 860
11	2 052
12	1 744
13	1 987
14	1 485
15	1 602

WARD	NUMBER OF REGISTERED VOTERS
16	1 452
17	1 973
18	1 862
19	1 957
20	1 943
21	1 461
22	1 860
23	1 886
24	1 441
TOTAL	41 901

We now comment briefly on each of the wards.

1. Ward 1: 1 493 Registered Voters

This ward has a total of 1 493 registered voters. It is made up of the following polling areas: 6600TON0101, 6600TON0102, 6600TON0103 and 6600TON0104.

2. Ward 2: 1 661 Registered Voters

This ward has a total of 1 661 registered voters. It consists of the following polling areas; 6600TON0201, 6600TON0202, 6600TON0203 and 6600TON0204.

3. Ward 3: 1 780 Registered Voters

This ward is made up of 1 780 registered voters. It comprises the following polling areas; 6600TON0301, 6600TON0302t, 6600TON0303 and 6600TON0304.

4. Ward 4: 1 866 Registered Voters

This ward is made up of 1 866 registered voters. It is made up of the following polling areas; 6600TON0401, 6600TON0402, 6600TON0403, 6600TON0404 and 6600TON405.

5. Ward 5: 1 445 Registered Voters

This ward is made up of 1 445 registered voters. It consists of the following polling areas; 6600TON0501, 6600TON0502, 6600TON0503, 6600TON0504 and 6600TON0505.

6. Ward 6: 1 650 Registered Voters

This ward is made up of 1 650 registered voters. It comprises the following polling stations; 6600TON0601, 6600TON0602, 6600TON0603, 6600TON0604, 6600TON0605 and 6600TON0606.

7. Ward 7: 1 618 Registered Voters

This ward is made up of 1 618 registered voters. It is made up of the following polling areas; 6600TON0701, 6600TON0702, 6600TON0703, 6600TON0704, 6600TON0705 and 6600TON0706.

8. Ward 8: 2 011 Registered Voters

This ward is made up of 2 011 registered voters. It consists of the following polling areas: 6600TON0801, 6600TON0802, 6600TON0803, 6600TON0804, 6600TON0805.

9. Ward 9: 1 813 Registered Voters

This ward is made up of 1 813 registered voters. It comprises the following polling areas; 6600TON0901, 6600TON0902, 6600TON0903 and 6600TON0904.

10. Ward 10: 1 860 Registered Voters

This ward is made up of 1 860 registered voters. It is made up of the following areas; 6600TON1001, 6600TON1002 and 6600TON1003.

11. Ward 11: 2 052 Registered Voters

This ward is made up of 2 052 registered voters. It consists of the following polling areas: 6600TON1101, 6600TON1102, 6600TON1103 and 6600TON1104.

12. Ward 12: 1 744 Registered Voters

This ward is made up of 1 744 registered voters. It comprises the following polling areas: 6600TON1201, 6600TON1202, 6600TON1203, 6600TON1204 and 6600TON1205.

13. Ward 13: 1 987 Registered Voters

This ward is made up of 1 987 registered voters. It is made up of the following polling areas 6600TON1301, 6600TON1302, 6600TON1303, 6600TON1304 and 6600TON1305.

14. Ward 14: 1 485 Registered Voters

This ward is made up of 1 485 registered voters. It consists of the following polling areas: 6600TON1401, 6600TON1402, 6600TON1403, 6600TON1404 and 6600TON1405.

15. Ward 15: 1 602 Registered Voters

This ward is made up of 1 602 registered voters. It comprises the following polling areas: 6600TON 1501, 6600TON1502, 6600TON1503, 6600TON1504 and 6600TON1505.

16. Ward 16: 1 452 Registered Voters

This ward is made up of 1 452 registered voters. It is made up of the following polling areas: 6600TON1601, 6600TON1602, 6600TON1603, 6600TON1604, 6600TON1605 and 6600TON1606.

17. Ward 17: 1 973 Registered Voters

This ward is made up of 1 973 registered voters. It consists of the following polling areas: 6600TON1701, 6600TON1702, 6600TON1703, 6600TON1704 and 6600TON1705.

18. Ward 18: 1 862 Registered Voters.

This ward is made up of 1 862 registered voters. It comprises the following polling areas: 6600TON1801, 6600TON1802, 6600TON1803 and 6600TON1804.

19. Ward 19: 1 957 Registered Voters

This ward is made up of 1 957 registered voters. It is made up of the following polling areas: 6600TON1901, 6600TON1902, 6600TON1903, 6600TON1904 and 6600TON1905.

20. Ward 20: 1 943 Registered Voters

This ward is made up of 1 943 registered Voters. It consists of the following polling areas: 6600TON2001, 6600TON2002, 6600TON2003, 6600TON2004 and 6600TON2005.

21. Ward 21: 1 461 Registered Voters

This ward is made up of 1 461 registered voters. It comprises the following polling areas: 6600TON2101, 6600TON2102 and 6600TON2103.

22. Ward 22: 1 860 Registered Voters

This ward is made up of 1 860 registered voters. It is made up of the following polling areas: 6600TON2201, 6600TON2202, 6600TON2203 and 6600TON2204.

23. Ward 23:1 886 Registered Voters

This ward is made up of 1 886 registered voters. It consists of the following polling areas: 6600TON2301, 6600TON2302, 6600TON2303, 6600TON2304, 6600TON2305 and 6600TON2306.

24. Ward 24: 1 441 Registered voters

This ward is made up of 1 441 registered voters. It is made up of the following polling areas: 6600TON2401, 6600TON2402, 6600TON2403, 6600TON2404 and 6600TON2405.

Vungu Rural District Council

The Rural District Council has 19 wards. The total number of registered voters was 49 468 as at 30 May 2022. This is 5 832 voters more than the 2007/8 total. There have been changes to existing ward boundaries.

In order to determine the voter population thresholds permissible for the Rural District Council wards, the total number of registered voters in the Rural District Council was divided by 19 wards resulting in an average of 2 604 voters per ward. A twenty per cent variance from the ward average was then determined resulting in a maximum voter threshold of 3 125 and a minimum threshold of 2 083 voters per ward for the Rural District Council. Thus, any such ward delimited was expected to fall within the minimum and maximum thresholds.

The number of registered voters in each of the wards is given below:

WARD	NUMBER OF REGISTERED VOTERS
1	2 215
2	2 476
3	2 582
4	2 476
5	3 074
6	3 093
7	2 809
8	2 836
9	3 000
10	2 494
11	2 164
12	2 375
13	2 547
14	2 425
15	2 642
16	2 858
17	2 371
18	2 430
19	2 601
TOTAL	49 468

We now comment briefly on each of the wards.

1. Ward 1: 2 215 Registered Voters

This ward has a total of 2 215 registered voters. It is made up of the following polling areas: 2900VUN0101, 2900VUN0102, 2900VUN0103 and 2900VUN0104.

2. Ward 2: 2 476 Registered Voters

This ward has a total of 2 476 registered voters. It consists of the following polling areas: 2900VUN0201, 2900VUN0202, 2900VUN0203, 2900VUN0204, 2900VUN0205, 2900VUN0206.

3. Ward 3: 2 582 Registered Voters

This ward has a total of 2 582 registered voters. It comprises the following polling areas: 2900VUN0302, 2900VUN0304, 2900VUN0305 and 2900VUN0306.

4. Ward 4: 2 476 Registered Voters

This ward has a total of 2 476 registered voters. It is made up of the following polling areas: 2900VUN0401, 2900VUN0402, 2900VUN0403 and 2900VUN0404.

5. Ward 5: 3 074 Registered Voters

This ward has a total of 3 074 registered voters. It consists of the following polling areas: 2900VUN0501, 2900VUN0502, 2900VUN0503 and 2900VUN0504.

6. Ward 6: 3 093 Registered Voters

This ward has a total of 3 093 registered voters. It comprises the following polling areas: 2900VUN0601, 2900VUN0602, 2900VUN0603, 2900VUN0605 and 2900VUN0606.

7. Ward 7: 2 809 Registered Voters

This ward has a total of 2 809 registered voters. It is made up of the following polling areas: 2900VUN0701, 2900VUN0702, 2900VUN0703 and 2900VUN0704.

8. Ward 8: 2 836 Registered Voters

This ward has a total of 2 836 registered voters. It consists of the following polling areas: 2900VUN0802, 2900VUN0803, 2900VUN0804 and 2900VUN0805.

9. Ward 9: 3 000 Registered Voters

This ward has a total of 3 000 registered voters. It comprises the following polling areas: 2900VUN0901, 2900VUN0902, 2900VUN0903, 2900VUN0904, 2900VUN0905, 2900VUN0906, 2900VUN0907 and 2900VUN0908.

10. Ward 10: 2 494 Registered Voters

This ward has a total of 2 494 registered voters. It is made up of the following polling areas: 2900VUN1001A, 2900VUN1002, 2900VUN1003, 2900VUN1004, 2900VUN1005 and 2900VUN1001B.

11. Ward 11: 2 164 Registered Voters

This ward has a total of 2 164 registered voters. It consists of the following polling areas: 2900VUN1102, 2900VUN1103, 2900VUN1105A and 2900VUN1105B.

12. Ward 12: 2 375 Registered Voters

This ward has a total of 2 375 registered voters. It comprises the following polling areas: 2900VUN1201, 2900VUN1202A, 2900VUN1202B, 2900VUN1203, 2900VUN1204 and 2900VUN1205.

13. Ward 13: 2 547 Registered Voters

This ward has a total of 2 547 registered voters. It is made up of the following polling areas: 2900VUN1301, 2900VUN1302, 2900VUN1303, 2900VUN1304, 2900VUN1305, 2900VUN1306, 2900VUN1307 and 2900VUN1308.

14. Ward 14: 2 425 Registered Voters

This ward has a total of 2 425 registered voters. It consists of the following polling areas: 2900VUN1401, 2900VUN1402, 2900VUN1403, 2900VUN1404 and 2900VUN1405.

15. Ward 15: 2 642 Registered Voters

This ward has a total of 2 642 registered voters. It comprises the following polling areas: 2900VUN1502, 2900VUN1504, 2900VUN1505, 2900VUN1506, 2900VUN1507, 2900VUN1508A and 2900VUN1508B.

16. Ward 16: 2 858 Registered Voters

This ward has a total of 2 858 registered voters. It is made up of the following polling areas: 2900VUN1603, 2900VUN1604, 2900VUN1605, 2900VUN1607A, 2900VUN1607B, 2900VUN1608 and 2900VUN1609.

17. Ward 17: 2 371 Registered Voters

This ward has a total of 2 371 registered voters. It consists of the following polling areas: 2900VUN1701, 2900VUN1702, 2900VUN1703, 2900VUN1704, 2900VUN1705, 2900VUN1706, 2900VUN1707, 2900VUN1708 and 2900VUN1709.

18. Ward 18: 2 430 Registered Voters

This ward has a total of 2 430 registered voters. It comprises the following polling areas: 2900VUN1801, 2900VUN1802, 2900VUN1803, 2900VUN1804, 2900VUN1805 and 2900VUN1806.

19. Ward 19: 2 601 Registered Voters

This ward has a total of 2 601 registered voters. It is made up of the following polling areas: 2900VUN1901, 2900VUN1904, 2900VUN1905, 2900VUN1906, 2900VUN1907, 2900VUN1908, 2900VUN1909 and 2900VUN1910.

Zibagwe Rural District Council

The Rural District Council has 33 wards. It had a voter population of 79 076. This is 1 422 voters more than the 2007/8 total. There have been changes to some existing ward boundaries.

In order to determine the voter population thresholds permissible for the Rural District Council wards, the total number of registered voters in the Rural District Council was divided by 33 wards resulting in an average of 2 396 voters per ward. A twenty per cent variance from the ward average was then determined resulting in a maximum voter threshold of 2 876 and a minimum threshold of 1 917 voters per ward for the Rural District Council. Thus, any such ward delimited was expected to fall within the minimum and maximum thresholds.

The number of registered voters in each of the wards is given below:

WARD	NUMBER OF REGISTERED VOTERS
1	2 098
2	2 852
3	2 503
4	1 918
5	1 987
6	2 644
7	2 773
8	2 823
9	2 801
10	2 775
11	2 383
12	2 209
13	2 346
14	2 829
15	2 667
16	2 111
17	2 134
18	1 961
19	2 443

WARD	NUMBER OF REGISTERED VOTERS
20	1 939
21	2 146
22	2 564
23	2 274
24	2 396
25	1 983
26	2 162
27	2 301
28	2 793
29	2 087
30	2 635
31	2 552
32	2 114
33	2 873
TOTAL	79 076

We now comment briefly on each of the wards.

1. Ward 1: 2 098 Registered Voters

This ward has a total of 2 098 registered voters. It is made up of the following polling areas: 5800ZRDC0101, 5800ZRDC0102, 5800ZRDC0103, 5800ZRDC0104, 5800ZRDC0105 and 5800ZRDC0106.

2. Ward 2: 2 852 Registered Voters

This ward has a total of 2 852 registered voters. It consists of the following polling areas: 5800ZRDC0201, 5800ZRDC0202, 5800ZRDC0203, 5800ZRDC0204, 5800ZRDC0205, 5800ZRDC0106, 5800ZRDC0107 and 5800ZRDC0108.

3. Ward 3: 2 503 Registered Voters

This ward has a total of 2 503 registered voters. It comprises the following polling areas: 5800ZRDC0301, 5800ZRDC0302, 5800ZRDC0303, 5800ZRDC0304, 5800ZRDC0305, 5800ZRDC0306, 5800ZRDC0307 and 5800ZRDC0308.

4. Ward 4: 1 918 Registered Voters

This ward has a total of 1 918 registered voters. It is made up of the following polling areas: 5800ZRDC0401, 5800ZRDC0402, 5800ZRDC0403, 5800ZRDC0404, 5800ZRDC0405, 5800ZRDC0406, 5800ZRDC0407 and 5800ZRDC0408.

5. Ward 5: 1 987 Registered Voters

This ward has a total of 1 987 registered voters. It consists of the following polling areas: 5800ZRDC0501, 5800ZRDC0502, 5800ZRDC0503 and 5800ZRDC0504.

6. Ward 6: 2 644 Registered Voters

This ward has a total of 2 644 registered voters. It comprises the following polling areas: 5800ZRDC0601, 5800ZRDC0602, 5800ZRDC0603, 5800ZRDC0604A, 5800ZRDC0604B and 5800ZRDC0605.

7. Ward 7: 2 773 Registered Voters

This ward has a total of 2 773 registered voters. It is made up of the following polling areas: 5800ZRDC0701, 5800ZRDC0702, 5800ZRDC0703, 5800ZRDC0704A, 5800ZRDC0704B and 5800ZRDC0705 and 5800ZRDC0706.

8. Ward 8: 2 823 Registered Voters

This ward has a total of 2 823 registered voters. It consists of the following polling areas: 5800ZRDC0801, 5800ZRDC05802A, 5800ZRDC0802B, 5800ZRDC0803, 5800ZRDC0804 and 5800ZRDC0805.

9. Ward 9: 2 801 Registered Voters

This ward has a total of 2 801 registered voters. It comprises the following polling areas: 5800ZRDC0901, 5800ZRDC0902, 5800ZRDC0904, 5800ZRDC0905, and 5800ZRDC0906

10. Ward 10: 2 775 Registered Voters

This ward has a total of 2 775 registered voters. It is made up of the following polling areas: 5800ZRDC1001, 5800ZRDC1002, 5800ZRDC1003, 5800ZRDC1004 and 5800ZRDC1005.

11. Ward 11: 2 383 Registered Voters

This ward has a total of 2 383 registered voters. It consists of the following polling areas: 5800ZRDC1101, 5800ZRDC1102, 5800ZRDC1103, 5800ZRDC1104 and 5800ZRDC1105.

12. Ward 12: 2 209 Registered Voters

This ward has a total of 2 209 registered voters. It comprises the following polling areas: 5800ZRDC1201, 5800ZRDC1202, 5800ZRDC1203, 5800ZRDC1204 and 5800ZRDC1205.

13. Ward 13: 2 346 Registered Voters

This ward has a total of 2 346 registered voters. It is made up of the following polling areas: 5800ZRDC1301, 5800ZRDC1302, 5800ZRDC1303, 5800ZRDC1304 and 5800ZRDC1305.

14. Ward 14: 2 829 Registered Voters

This ward has a total of 2 829 registered voters. It consists of the following polling areas: 5800ZRDC1401, 5800ZRDC1402, 5800ZRDC1403, 5800ZRDC1404, 5800ZRDC1405A, 5800ZRDC1405B and 5800ZRDC1407.

15. Ward 15: 2 667 Registered Voters

This ward has a total of 2 667 registered voters. It comprises the following polling areas: 5800ZRDC1501A, 5800ZRDC1501B 5800ZRDC1502 and 5800ZRDC1503.

16. Ward 16: 2 111 Registered Voters

This ward has a total of 2 111 registered voters. It is made up of the following polling areas: 5800ZRDC1601, 5800ZRDC1602, 5800ZRDC1603, 5800ZRDC1604 and 5800ZRDC1605.

17. Ward 17: 2 134 Registered Voters

This ward has a total of 2 134 registered voters. It consists of the following polling areas: 5800ZRDC1701, 5800ZRDC1702, 5800ZRDC1703, 5800ZRDC1704 and 5800ZRDC1705.

18. Ward 18: 1 961 Registered Voters

This ward has a total of 1 961 registered voters. It comprises the following polling areas: 5800ZRDC1801A, 5800ZRDC1801B, 5800ZRDC1802A and 5800ZRDC1802B.

19. Ward 19: 2 443 Registered Voters

This ward has a total of 2 443 registered voters. It is made up of the following polling areas: 5800ZRDC1901, 5800ZRDC1902, 5800ZRDC1903, 5800ZRDC1904, 5800ZRDC1905 and 5800ZRDC1806.

20. Ward 20: 1 939 Registered Voters

This ward has a total of 1 939 registered voters. It consists of the following polling areas: 5800ZRDC2001A, 5800ZRDC2001B, 5800ZRDC2002, 5800ZRDC2003 and 5800ZRDC2004.

21. Ward 21: 2 146 Registered Voters

This ward has a total of 2 146 registered voters. It comprises the following polling areas: 5800ZRDC2101, 5800ZRDC02102, 5800ZRDC02103 and 5800ZRDC2103.

22. Ward 22: 2 564 Registered Voters

This ward has a total of 2 564 registered voters. It is made up of the following polling areas: 5800ZRDC2201, 5800ZRDC2202, 5800ZRDC2203A and 5800ZRDC2203B.

23. Ward 23: 2 274 Registered Voters

This ward has a total of 2 274 registered voters. It consists of the following polling areas: 5800ZRDC2301, 5800ZRDC2302, 5800ZRDC2303, 5800ZRDC2304, 5800ZRDC2305, 5800ZRDC2306A and 5800ZRDC2306B.

24. Ward 24: 2 396 Registered Voters

This ward has a total of 2 396 registered voters. It comprises the following polling areas: 5800ZRDC2401, 5800ZRDC2402A, 5800ZRDC2402B, 5800ZRDC2403 and 5800ZRDC2304.

25. Ward 25: 1 983 Registered Voters

This ward has a total of 1 983 registered voters. It is made up of the following polling areas: 5800ZRDC2501, 5800ZRDC2502, 5800ZRDC2503 and 5800ZRDC2504.

26. Ward 26: 2 162 Registered Voters

This ward has a total of 2 162 registered voters. It consists of the following polling areas: 5800ZRDC2601, 5800ZRDC2602, 5800ZRDC2603, 5800ZRDC2604A and 5800ZRDC2604B.

27. Ward 27: 2 301 Registered Voters

This ward has a total of 2 301 registered voters. It is made up of the following polling areas: 5800ZRDC2701, 5800ZRDC2702, 5800ZRDC2703, 5800ZRDC2704 and 5800ZRDC2705.

28. Ward 28: 2 793 Registered Voters

This ward has a total of 2 793 registered voters. It consists of the following polling areas: 5800ZRDC2801, 5800ZRDC2802, 5800ZRDC2803, 5800ZRDC2804, 5800ZRDC2805 and 5800ZRDC2805.

29. Ward 29: 2 087 Registered Voters

This ward has a total of 2 087 registered voters. It comprises the following polling areas: 5800ZRDC2901, 5800ZRDC2902, 5800ZRDC2903, 5800ZRDC2904 and 5800ZRDC2905.

30. Ward 30: 2 635 Registered Voters

This ward has a total of 2 635 registered voters. It is made up of the following polling areas: 5800ZRDC3001, 5800ZRDC3002, 5800ZRDC3003, 5800ZRDC3004, 5800ZRDC3005, 5800ZRDC3006, 5800ZRDC3007, 5800ZRDC3008 and 5800ZRDC3009.

31. Ward 31: 2 552 Registered Voters

This ward has a total of 2 552 registered voters. It consists of the following polling areas: 5800ZRDC3101, 5800ZRDC3102, 5800ZRDC3103A, 5800ZRDC3103B, 5800ZRDC3104 and 5800ZRDC3105.

32. Ward 32: 2 114 Registered Voters

This ward has a total of 2 114 registered voters. It comprises the following polling areas: 5800ZRDC3201, 5800ZRDC3202 and 5800ZRDC3203 and 5800ZRDC3204.

33. Ward 33: 2 873 Registered Voters

This ward has a total of 2 873 registered voters. It is made up of the following polling areas: 5800ZRDC3301, 5800ZRDC3302, and 5800ZRDC3303, 5800ZRDC3303A and 5800ZRDC3303B.

Zvishavane Town Council

The Town Council has 10 wards. It had a total voter population of 25 344 as at 30 May 2022. This is 7 044 voters less than the 2007/8 total. There have been changes to the existing ward boundaries.

In order to determine the voter population thresholds permissible for the Town Council wards, the total number of registered voters in the Town Council was divided by 10 wards resulting in an average of 2 534 voters per ward. A twenty per cent variance from the ward average was then determined resulting in a maximum voter threshold of 3 041 and a minimum threshold of 2 028 voters per ward for the Town Council. Thus, any such ward delimited was expected to fall within the minimum and maximum thresholds.

The number of registered voters in each of the wards is given below:

WARD	NUMBER OF REGISTERED VOTERS
1	2 075
2	2 842
3	2 123
4	2 821
5	2 124
6	2 986
7	2 618
8	2 842
9	2 728
10	2 185
TOTAL	25 344

We now comment briefly on each of the wards.

1. Ward 1: 2 075 Registered Voters

This ward has a total of 2 075 registered voters. It is made up of the following polling areas: 6701ZTC0101, 6701ZTC0102 and 6701ZTC0103.

2. Ward 2: 2 842 Registered Voters

This ward has a total of 2 842 registered voters. It consists of the following polling areas: 6701ZTC0201, 6701ZTC0202 and 6701ZTC0203.

3. Ward 3: 2 123 Registered Voters

This ward has a total of 2 123 registered voters. It comprises the following polling areas: 6701ZTC0301, 6701ZTC0302, 6701ZTC0303 and 6701ZTC0304.

4. Ward 4: 2 821 Registered Voters

This ward has a total of 2 821 registered voters. It is made up of the following polling areas: 6701ZTC0401, 6701ZTC0402, 6701ZTC0403 and 6701ZTC0404.

5. Ward 5: 2 124 Registered Voters

This ward has a total of 2 124 registered voters. It consists of the following polling areas: 6701ZTC0501, 6701ZTC0502 and 6701ZTC0503.

6. Ward 6: 2 986 Registered Voters

This ward has a total of 2 986 registered voters. It comprises the following polling areas: 6701ZTC0601, 6701ZTC0602, 6701ZTC0603 and 6701ZTC0604.

7. Ward 7: 2 618 Registered Voters

This ward has a total of 2 618 registered voters. It is made up of the following polling areas: 6701ZTC0701, 6701ZTC0702, 6701ZTC0703 and 6701ZTC0704.

8. Ward 8: 2 842 Registered Voters

This ward has a total of 2 842 registered voters. It consists of the following polling areas: 6701ZTC0801, 6701ZTC0802, 6701ZTC0803 and 6701ZTC0804.

9. Ward 9: 2 728 Registered Voters

This ward has a total of 2 728 registered voters. It comprises the following polling areas: 6701ZTC0901, 6701ZTC0902, 6701ZTC0903, 6701ZTC0904 and 6701ZTC0905.

10. WARD 10: 2 185 Registered Voters

This ward has a total of 2 185 registered voters. It is made up of the following polling areas: 6701ZTC1001, 6701ZTC1002 and 6701ZTC1003.

National Assembly Constituencies

The total number of registered voters in the province as at 30 May 2022 was 762 928. This is 23 428 voters more than the 2007/8 total. The province retained the number of 28 constituencies allocated to it in 2007.

The total number of registered voters in each constituency is listed below:

SERIAL	CONSTITUENCY	NUMBER OF REGISTERED VOTERS
1	Chirumanzu	22 732
2	Chirumanzu-Zibagwe	29 618
3	Chiwundura	23 367
4	Gokwe Central	31 686
5	Gokwe - Kana	27 416
6	Gokwe - Mapfungautsi	25 774
7	Gokwe - Sasame	27 547
8	Gokwe - Sengwa	24 289
9	Gokwe - Chireya	25 141
10	Gokwe - Gumunyu	23 692
11	Gokwe - Kabuyuni	28 752
12	Gokwe - Nembudziya	25 662
13	Gweru Urban	29 431
14	Kwekwe Central	24 560
15	Mberengwa Central	26 171
16	Mberengwa East	27 562
17	Mberengwa West	25 068
18	Mbizo	32 292
19	Mkoba North	28 043
20	Mkoba South	29 390
21	Redcliff	29 544
22	Shurugwi North	31 317
23	Shurugwi South	22 621
24	Silobela	28 521
25	Vungu	26 101
26	Zhombe	27 808
27	Zvishavane Ngezi	30 513
28	Zvishavane Runde	28 310
	TOTAL	762 928

We now comment briefly on each of the constituencies.

1. CHIRUMANZU: 22 732 Registered Voters

The Constituency has 22 732 registered voters. It comprises wards 1, 2, 3, 5, 6, 7, 8, 9, 10, 11, 18, 21, 23 and 25 of Takawira Rural District Council.

LOCAL AUTHORITY	WARD	NUMBER OF REGISTERED VOTERS
Takawira RDC	1	1 800
Takawira RDC	2	1 867
Takawira RDC	3	1 894
Takawira RDC	5	1 477
Takawira RDC	6	1 426
Takawira RDC	7	1 440
Takawira RDC	8	1 465
Takawira RDC	9	1 894
Takawira RDC	10	1 596
Takawira RDC	11	1 662
Takawira RDC	18	1 574
Takawira RDC	21	1 413
Takawira RDC	23	1 370
Takawira RDC	25	1 812
Total		22 732

2. CHIRUMANZU-ZIBAGWE: 29 618 Registered Voters

The Constituency has 29 618 registered voters. It consists of wards 1, 2, 31 and 33 of Zibagwe Rural District Council and wards 4, 12, 13, 14, 15, 16, 17, 19, 20, 22 and 24 of Takawira Rural District Council.

LOCAL AUTHORITY	WARD	NUMBER OF REGISTERED VOTERS
Zibagwe RDC	1	2 098
Zibagwe RDC	2	2 852
Zibagwe RDC	31	2 552
Zibagwe RDC	33	2 873
Takawira RDC	4	1 852
Takawira RDC	12	1 968
Takawira RDC	13	1 469
Takawira RDC	14	1 384
Takawira RDC	15	1 999
Takawira RDC	16	1 695

LOCAL AUTHORITY	WARD	NUMBER OF REGISTERED VOTERS
Takawira RDC	17	1 358
Takawira RDC	19	1 997
Takawira RDC	20	2 009
Takawira RDC	22	1 741
Takawira RDC	24	1 771
Total		29 618

3. CHIWUNDURA: 23 367 Registered Voters

The Constituency has 23 367 registered voters. It is made up of wards 5, 9, 10, 11, 12, 13, 14, 16 and 18 of Vungu Rural District Council.

LOCAL AUTHORITY	WARD	NUMBER OF REGISTERED VOTERS
Vungu RDC	5	3 074
Vungu RDC	9	3 000
Vungu RDC	10	2 494
Vungu RDC	11	2 164
Vungu RDC	12	2 375
Vungu RDC	13	2 547
Vungu RDC	14	2 425
Vungu RDC	16	2 858
Vungu RDC	18	2 430
Total		23 367

4. GOKWE CENTRAL: 31 686 Registered Voters

The Constituency has 31 686 registered voters. It comprises wards 1, 2, 3, 4, 5 and 6 of Gokwe South Town Council and wards 15, 16, 19, 20 and 32 of Gokwe South Rural District Council.

LOCAL AUTHORITY	WARD	NUMBER OF REGISTERED VOTERS
Gokwe South Town Council	1	2 320
Gokwe South Town Council	2	1 776
Gokwe South Town Council	3	2 190
Gokwe South Town Council	4	1 767

LOCAL AUTHORITY	WARD	NUMBER OF REGISTERED VOTERS
Gokwe South Town Council	5	2 218
Gokwe South Town Council	6	2 264
Gokwe South RDC	15	4 506
Gokwe South RDC	16	3 373
Gokwe South RDC	19	4 055
Gokwe South RDC	20	3 574
Gokwe South RDC	32	3 643
Total		31 686

5. GOKWE-CHIREYA: 25 141 Registered Voters

The Constituency has 25 141 registered voters. It consists of wards 4, 7, 8, 9, 10, 14, 33 and 34 of Gokwe North Rural District Council.

LOCAL AUTHORITY	WARD	NUMBER OF REGISTERED VOTERS
Gokwe North RDC	4	3 424
Gokwe North RDC	7	3 228
Gokwe North RDC	8	2 926
Gokwe North RDC	9	3 058
Gokwe North RDC	10	3 144
Gokwe North RDC	14	3 336
Gokwe North RDC	33	2 918
Gokwe North RDC	34	3 107
Total		25 141

6. GOKWE - GUMUNYU: 23 692 Registered Voters

The Constituency has 23 692 registered voters. It is made up of wards 6, 16, 17, 18, 19, 20, 21, 22 and 23 of Gokwe North Rural District Council.

LOCAL AUTHORITY	WARD	NUMBER OF REGISTERED VOTERS
Gokwe North RDC	6	3 060
Gokwe North RDC	16	2 308
Gokwe North RDC	17	2 344

LOCAL AUTHORITY	WARD	NUMBER OF REGISTERED VOTERS
Gokwe North RDC	18	2 591
Gokwe North RDC	19	2 481
Gokwe North RDC	20	2 339
Gokwe North RDC	21	3 173
Gokwe North RDC	22	2 975
Gokwe North RDC	23	2 421
Total		23 692

7. GOKWE – KABUYUNI: 28 752 Registered Voters

The Constituency has 28 752 registered voters. It comprises wards 1, 2, 3, 5, 27, 28, 29, 30, 31 and 32 of Gokwe North Rural District Council.

LOCAL AUTHORITY	WARD	NUMBER OF REGISTERED VOTERS
Gokwe North RDC	1	2 856
Gokwe North RDC	2	2 679
Gokwe North RDC	3	3 273
Gokwe North RDC	5	3 404
Gokwe North RDC	27	2 993
Gokwe North RDC	28	3 105
Gokwe North RDC	29	2 346
Gokwe North RDC	30	2 482
Gokwe North RDC	31	2 931
Gokwe North RDC	32	2 683
Total		28 752

8. GOKWE–KANA: 27 416 Registered Voters

The Constituency has 27 416 registered voters. It consists of wards 1, 2, 3, 21, 26, 27, 29 and 30 of Gokwe South Rural District Council.

LOCAL AUTHORITY	WARD	NUMBER OF REGISTERED VOTERS
Gokwe South RDC	1	3 431
Gokwe South RDC	2	3 458
Gokwe South RDC	3	3 185

LOCAL AUTHORITY	WARD	NUMBER OF REGISTERED VOTERS
Gokwe South RDC	21	3 715
Gokwe South RDC	26	3 174
Gokwe South RDC	27	3 011
Gokwe South RDC	29	3 158
Gokwe South RDC	30	4 284
Total		27 416

9. GOKWE – MAPFUNGAUTSI: 25 774 Registered Voters

The Constituency has 25 774 registered voters. It is made up of wards 14, 23, 24, 25, 28 and 33 of Gokwe South Rural District Council.

LOCAL AUTHORITY	WARD	NUMBER OF REGISTERED VOTERS
Gokwe South RDC	14	4 494
Gokwe South RDC	23	4 400
Gokwe South RDC	24	4 095
Gokwe South RDC	25	4 262
Gokwe South RDC	28	4 361
Gokwe South RDC	33	4 162
Total		25 774

10. GOKWE–NEMBUDZIYA: 25 662 Registered Voters

The Constituency has 25 662 registered voters. It comprises wards 11, 12, 13, 15, 24, 25, 26, 35 and 36 of Gokwe North Rural District Council.

LOCAL AUTHORITY	WARD	NUMBER OF REGISTERED VOTERS
Gokwe North RDC	11	2 752
Gokwe North RDC	12	3 292
Gokwe North RDC	13	3 122
Gokwe North RDC	15	2 893
Gokwe North RDC	24	2 560

LOCAL AUTHORITY	WARD	NUMBER OF REGISTERED VOTERS
Gokwe North RDC	25	3 228
Gokwe North RDC	26	2 359
Gokwe North RDC	35	2 484
Gokwe North RDC	36	2 972
Total		25 662

11. GOKWE-SASAME: 27 547 Registered Voters

The Constituency has 27 547 registered voters. It consists of wards 7, 9, 10, 11, 12, 13 and 17 of Gokwe South Rural District Council.

LOCAL AUTHORITY	WARD	NUMBER OF REGISTERED VOTERS
Gokwe South RDC	7	4 025
Gokwe South RDC	9	3 697
Gokwe South RDC	10	3 739
Gokwe South RDC	11	4 510
Gokwe South RDC	12	4 125
Gokwe South RDC	13	3 660
Gokwe South RDC	17	3 791
Total		27 547

12. GOKWE-SENGWA: 24 289 Registered Voters

The Constituency has 24 289 registered voters. It is made up of wards 4, 5, 6, 8, 18, 22 and 31 of Gokwe South Rural District Council.

LOCAL AUTHORITY	WARD	NUMBER OF REGISTERED VOTERS
Gokwe South RDC	4	3 659
Gokwe South RDC	5	3 477
Gokwe South RDC	6	3 055
Gokwe South RDC	8	3 601
Gokwe South RDC	18	3 741
Gokwe South RDC	22	3 601
Gokwe South RDC	31	3 155

LOCAL AUTHORITY	WARD	NUMBER OF REGISTERED VOTERS
Total		24 289

13. GWERU URBAN: 29 431 Registered Voters

The Constituency has 29 431 registered voters. It consists of wards 1, 2, 3, 4, 5 and 18 of Gweru Municipality.

LOCAL AUTHORITY	WARD	NUMBER OF REGISTERED VOTERS
Gweru Municipality	1	5 130
Gweru Municipality	2	4 459
Gweru Municipality	3	4 215
Gweru Municipality	4	5 251
Gweru Municipality	5	5 385
Gweru Municipality	18	4 991
Total		29 431

14. KWEKWE CENTRAL: 24 560 Registered Voters

The Constituency has 24 560 registered voters. It comprises wards 1, 6, 7, 8, 10 and 14 of Kwekwe Municipality.

LOCAL AUTHORITY	WARD	NUMBER OF REGISTERED VOTERS
Kwekwe Municipality	1	4 052
Kwekwe Municipality	6	4 149
Kwekwe Municipality	7	3 787
Kwekwe Municipality	8	4 279
Kwekwe Municipality	10	3 457
Kwekwe Municipality	14	4 836
Total		24 560

15. MBERENGWA CENTRAL: 26 171 Registered Voters

The Constituency has 26 171 registered voters. It is made up of wards 2, 9, 10, 15, 16, 17, 24, 25, 26, 27, 28, 35, and 37 of Mberengwa Rural District Council.

LOCAL AUTHORITY	WARD	NUMBER OF REGISTERED VOTERS
Mberengwa RDC	2	2 403
Mberengwa RDC	9	1 835
Mberengwa RDC	10	2 479
Mberengwa RDC	15	1 897
Mberengwa RDC	16	1 820
Mberengwa RDC	17	1 843
Mberengwa RDC	24	1 723
Mberengwa RDC	25	1 726
Mberengwa RDC	26	1 815
Mberengwa RDC	27	1 946
Mberengwa RDC	28	1 766
Mberengwa RDC	35	2 480
Mberengwa RDC	37	2 438
Total		26 171

16. MBERENGWA EAST: 27 562 Registered Voters

The Constituency has 27 562 registered voters. It consists of wards 3, 4, 5, 6, 7, 8, 18, 19, 20, 21, 22 and 23 of Mberengwa Rural District Council.

LOCAL AUTHORITY	WARD	NUMBER OF REGISTERED VOTERS
Mberengwa RDC	3	2 142
Mberengwa RDC	4	2 529
Mberengwa RDC	5	2 407
Mberengwa RDC	6	2 382
Mberengwa RDC	7	2 192
Mberengwa RDC	8	2 548
Mberengwa RDC	18	2 496
Mberengwa RDC	19	2 447
Mberengwa RDC	20	1 773
Mberengwa RDC	21	1 756
Mberengwa RDC	22	2 387
Mberengwa RDC	23	2 503
Total		27 562

17. MBERENGWA WEST: 25 068 Registered Voters

The Constituency has 25 068 registered voters. It is made up of wards 1, 11, 12, 13, 14, 29, 30, 31, 32, 33, 34 and 36 of Mberengwa Rural District Council.

LOCAL AUTHORITY	WARD	NUMBER OF REGISTERED VOTERS
Mberengwa RDC	1	2 160
Mberengwa RDC	11	1 715
Mberengwa RDC	12	1 954
Mberengwa RDC	13	2 555
Mberengwa RDC	14	1 707
Mberengwa RDC	29	2 321
Mberengwa RDC	30	2 061
Mberengwa RDC	31	2 508
Mberengwa RDC	32	1 996
Mberengwa RDC	33	1 947
Mberengwa RDC	34	1 814
Mberengwa RDC	36	2 330
Total		25 068

18. MBIZO: 32 293 Registered Voters

The Constituency has 32 293 registered voters. It comprises wards 2, 3, 4, 5, 9, 11, 12 and 13 of Kwekwe Municipality.

LOCAL AUTHORITY	WARD	NUMBER OF REGISTERED VOTERS
Kwekwe Municipality	2	4 753
Kwekwe Municipality	3	4 412
Kwekwe Municipality	4	3 464
Kwekwe Municipality	5	4 864
Kwekwe Municipality	9	4 443
Kwekwe Municipality	11	3 266
Kwekwe Municipality	12	3 825
Kwekwe Municipality	13	3 266
Total		32 293

19. MKOBA NORTH: 28 043 Registered Voters

The Constituency has 28 043 registered voters. It consists of wards 11, 13, 14, 15, 16 and 17 of Gweru Municipality.

LOCAL AUTHORITY	WARD	NUMBER OF REGISTERED VOTERS
Gweru Municipality	11	5 395
Gweru Municipality	13	5 148
Gweru Municipality	14	3 874
Gweru Municipality	15	5 237
Gweru Municipality	16	4 264
Gweru Municipality	17	4 125
Total		28 043

20. MKOBA SOUTH: 29 390 Registered Voters

The Constituency has 29 390 registered voters. It is made up of wards 6, 7, 8, 9, 10 and 12 of Gweru Municipality.

LOCAL AUTHORITY	WARD	NUMBER OF REGISTERED VOTERS
Gweru Municipality	6	4 320
Gweru Municipality	7	5 337
Gweru Municipality	8	5 151
Gweru Municipality	9	5 504
Gweru Municipality	10	4 907
Gweru Municipality	12	4 171
Total		29 390

21. REDCLIFF: 29 544 Registered Voters

The Constituency has 29 544 registered voters. It consists of wards 1, 2, 3, 4, 5, 6, 7, 8 and 9 of Redcliff Municipality and wards 3, 22, 23, 24 and 30 of Zibagwe Rural District Council.

LOCAL AUTHORITY	WARD	NUMBER OF REGISTERED VOTERS
Redcliff Municipality	1	2 156
Redcliff Municipality	2	1 861
Redcliff Municipality	3	2 123

LOCAL AUTHORITY	WARD	NUMBER OF REGISTERED VOTERS
Redcliff Municipality	4	1 986
Redcliff Municipality	5	1 941
Redcliff Municipality	6	1 845
Redcliff Municipality	7	2 048
Redcliff Municipality	8	1 610
Redcliff Municipality	9	1 602
Zibagwe RDC	3	2 503
Zibagwe RDC	22	2 564
Zibagwe RDC	23	2 274
Zibagwe RDC	24	2 396
Zibagwe RDC	30	2 635
Total		29 544

22. SHURUGWI NORTH: 31 317 Registered Voters

The Constituency has 31 317 registered voters. It comprises wards 1, 2, 3, 4, 5, 6, 7, 8, 9, 10, 11, 12 and 13 of Shurugwi Town Council and wards 1, 4, 12, 13, 14, 15, 16, 17, 18, 19 and 22 of Tongogara Rural District Council.

LOCAL AUTHORITY	WARD	NUMBER OF REGISTERED VOTERS
Shurugwi Town Council	1	919
Shurugwi Town Council	2	800
Shurugwi Town Council	3	803
Shurugwi Town Council	4	786
Shurugwi Town Council	5	1 103
Shurugwi Town Council	6	804
Shurugwi Town Council	7	1 081
Shurugwi Town Council	8	1 065
Shurugwi Town Council	9	756
Shurugwi Town Council	10	849
Shurugwi Town Council	11	1 106
Shurugwi Town Council	12	1 081
Shurugwi Town Council	13	883
Tongogara RDC	1	1 493
Tongogara RDC	4	1 866
Tongogara RDC	12	1 744
Tongogara RDC	13	1 987

LOCAL AUTHORITY	WARD	NUMBER OF REGISTERED VOTERS
Tongogara RDC	14	1 485
Tongogara RDC	15	1 602
Tongogara RDC	16	1 452
Tongogara RDC	17	1 973
Tongogara RDC	18	1 862
Tongogara RDC	19	1 957
Tongogara RDC	22	1 860
Total		31 317

23. SHURUGWI SOUTH: 22 621 Registered Voters

The Constituency has 22 621 registered voters. It is made up of wards 2, 3, 5, 6, 7, 8, 9, 10, 11, 20, 21, 23 and 24 of Tongogara Rural District Council.

LOCAL AUTHORITY	WARD	NUMBER OF REGISTERED VOTERS
Tongogara RDC	2	1 661
Tongogara RDC	3	1 780
Tongogara RDC	5	1 445
Tongogara RDC	6	1 650
Tongogara RDC	7	1 618
Tongogara RDC	8	2 011
Tongogara RDC	9	1 813
Tongogara RDC	10	1 860
Tongogara RDC	11	2 052
Tongogara RDC	20	1 943
Tongogara RDC	21	1 461
Tongogara RDC	23	1 886
Tongogara RDC	24	1 441
Total		22 621

24. SILOBELA: 28 521 Registered Voters

The Constituency has 28 521 registered voters. It consists of wards 4, 5, 15, 17, 18, 19, 20, 21, 25, 26, 27, 28 and 29 of Zibagwe Rural District Council.

LOCAL AUTHORITY	WARD	NUMBER OF REGISTERED VOTERS
Zibagwe RDC	4	1 918

Zibagwe RDC	5	1 987
Zibagwe RDC	17	2 134
Zibagwe RDC	18	1 961
Zibagwe RDC	19	2 443
Zibagwe RDC	20	1 939
Zibagwe RDC	21	2 146
Zibagwe RDC	25	1 983
Zibagwe RDC	26	2 162
Zibagwe RDC	27	2 301
Zibagwe RDC	28	2 793
Zibagwe RDC	29	2 087
Total		28 521

25. VUNGU: 26 101 Registered Voters

The Constituency has 26 101 registered voters. It comprises wards 1, 2, 3, 4, 6, 7, 8, 15, 17 and 19 of Vungu Rural District Council.

LOCAL AUTHORITY	WARD	NUMBER OF REGISTERED VOTERS
Vungu RDC	1	2 215
Vungu RDC	2	2 476
Vungu RDC	3	2 582
Vungu RDC	4	2 477
Vungu RDC	6	3 093
Vungu RDC	7	2 809
Vungu RDC	8	2 836
Vungu RDC	15	2 643
Vungu RDC	17	2 371
Vungu RDC	19	2 601
Total		26 101

26. ZHOMBE: 27 808 Registered Voters

The Constituency has 27 808 registered voters. It comprises of wards 6, 7, 8, 9, 10, 11, 12, 13, 14, 16 and 32 of Zibagwe Rural District Council.

LOCAL AUTHORITY	WARD	NUMBER OF REGISTERED VOTERS
Zibagwe RDC	6	2 644
Zibagwe RDC	7	2 773

LOCAL AUTHORITY	WARD	NUMBER OF REGISTERED VOTERS
Zibagwe RDC	8	2 823
Zibagwe RDC	9	2 801
Zibagwe RDC	10	2 775
Zibagwe RDC	11	2 383
Zibagwe RDC	12	2 209
Zibagwe RDC	13	2 346
Zibagwe RDC	14	2 829
Zibagwe RDC	16	2 111
Zibagwe RDC	32	2 114
Total		27 808

27. ZVISHAVANE NGEZI: 30 513 Registered Voters

The Constituency has 30 513 registered voters. It is made up of wards 1, 2, 3, 4, 5, 6, 7, and 10 of Zvishavane Town Council and wards 3, 5, 6, 11, 12 and 19 of Runde Rural District Council.

LOCAL AUTHORITY	WARD	NUMBER OF REGISTERED VOTERS
Zvishavane Town Council	1	2 075
Zvishavane Town Council	2	2 842
Zvishavane Town Council	3	2 123
Zvishavane Town Council	4	2 821
Zvishavane Town Council	5	2 124
Zvishavane Town Council	6	2 986
Zvishavane Town Council	7	2 618
Zvishavane Town Council	10	2 185
Runde RDC	3	1 638
Runde RDC	5	1 454
Runde RDC	6	2 041
Runde RDC	11	1 594
Runde RDC	12	1 960
Runde RDC	19	2 052
Total		30 513

28. ZVISHAVANE RUNDE: 28 310 Registered Voters

The Constituency has 28 310 registered voters. It consists of wards 1, 2, 4, 7, 8, 9, 10, 13, 14, 15, 16, 17 and 18 of Runde Rural District Council and wards 8 and 9 of Zvishavane Town Council.

LOCAL AUTHORITY	WARD	NUMBER OF REGISTERED VOTERS
Runde RDC	1	1 693
Runde RDC	2	1 856
Runde RDC	4	1 618
Runde RDC	7	1 622
Runde RDC	8	1 715
Runde RDC	9	1 918
Runde RDC	10	1 676
Runde RDC	13	1 610
Runde RDC	14	1 511
Runde RDC	15	1 960
Runde RDC	16	1 943
Runde RDC	17	1 806
Runde RDC	18	1 812
Zvishavane Town Council	8	2 842
Zvishavane Town Council	9	2 728
Total		28 310

Detailed descriptions of the ward and constituency boundaries are set out in **Annexure B Chapter 10**, while the maps are on **Annexure C**.

ANNEXURE A: Voter Population Total As at 30 May 2022

ELECTORAL ACT [CHAPTER 2:13]

Delimitation of Constituencies, wards and other electoral boundaries:

National, Provincial and Local Authority Voter Population Figures

Notice is hereby given for general information that the National, Provincial and Local Authority voter population figures to be used for purposes of determining the constituencies and wards that Zimbabwe shall be divided into are specified in the Schedules below.

In determining the boundaries, the Zimbabwe Electoral Commission shall have due regard to the factors specified in section 161(6) of the Constitution and shall endeavour to ensure that as far as possible equal numbers of registered voters are registered in each constituency and in each ward of a local authority as per the dictates of the law.

P.M. CHIGUMBA,
Chairperson,

Zimbabwe Electoral Commission

SCHEDULE 1**National and Provincial Voter Population Totals as at 30 May 2022**

Ser	Province	Total Voter Population
1	Bulawayo Metropolitan	270 938
2	Harare Metropolitan	952 102
3	Manicaland	738 624
4	Mashonaland Central	536 463
5	Mashonaland East	641 668
6	Mashonaland West	661 289
7	Masvingo	632 320

8	Matabeleland North	340 427
9	Matabeleland South	267 617
10	Midlands	762 928
Total		5 804 376

SCHEDULE 2

National Assembly Constituency Voter Population Totals as at 30 May 2022

Ser	Province	National Assembly Constituency	Total Voter Population
1	Bulawayo Metropolitan	Bulawayo Central	24 151
2	Bulawayo Metropolitan	Bulawayo East	22 561
3	Bulawayo Metropolitan	Bulawayo South	17 850
4	Bulawayo Metropolitan	Emakhandeni-Entumbane	19 411
5	Bulawayo Metropolitan	Lobengula	18 701
6	Bulawayo Metropolitan	Luveve	36 327
7	Bulawayo Metropolitan	Magwegwe	15 674
8	Bulawayo Metropolitan	Makokoba	18 705
9	Bulawayo Metropolitan	Nketa	30 034
10	Bulawayo Metropolitan	Nkulumane	22 928
11	Bulawayo Metropolitan	Pelandaba-Mpopoma	17 832
12	Bulawayo Metropolitan	Pumula	26 764
13	Harare Metropolitan	Budiriro	54 694
14	Harare Metropolitan	Chitungwiza North	29 383
15	Harare Metropolitan	Chitungwiza South	37 191
16	Harare Metropolitan	Dzivarasekwa	34 238
17	Harare Metropolitan	Epworth	72 549
18	Harare Metropolitan	Glen Norah	25 325
19	Harare Metropolitan	Glenview North	19 854
20	Harare Metropolitan	Glenview South	22 126
21	Harare Metropolitan	Harare Central	23 683
22	Harare Metropolitan	Harare East	37 966
23	Harare Metropolitan	Harare North	37 327
24	Harare Metropolitan	Harare South	84 430
25	Harare Metropolitan	Harare West	38 836
26	Harare Metropolitan	Hatfield	36 887
27	Harare Metropolitan	Highfield East	25 515
28	Harare Metropolitan	Highfield West	20 572
29	Harare Metropolitan	Kambuzuma	22 653
30	Harare Metropolitan	Kuwadzana	40 838
31	Harare Metropolitan	Kuwadzana East	27 068
32	Harare Metropolitan	Mabvuku-Tafara	31 331

Ser	Province	National Assembly Constituency	Total Voter Population
33	Harare Metropolitan	Mbare	28 912
34	Harare Metropolitan	Mount Pleasant	23 375
35	Harare Metropolitan	Mufakose	19 340
36	Harare Metropolitan	Southerton	17 653
37	Harare Metropolitan	St Marys	32 180
38	Harare Metropolitan	Sunningdale	19 184
39	Harare Metropolitan	Warren Park	32 750
40	Harare Metropolitan	Zengeza East	27 383
41	Harare Metropolitan	Zengeza West	28 859
42	Manicaland	Buhera Central	26 998
43	Manicaland	Buhera North	20 011
44	Manicaland	Buhera South	28 325
45	Manicaland	Buhera West	25 797
46	Manicaland	Chimanimani East	31 042
47	Manicaland	Chimanimani West	23 984
48	Manicaland	Chipinge Central	31 358
49	Manicaland	Chipinge East	22 516
50	Manicaland	Chipinge South	25 953
51	Manicaland	Chipinge West	19 493
52	Manicaland	Dangamvura/Chikanga	63 042
53	Manicaland	Headlands	28 070
54	Manicaland	Makoni Central	26 874
55	Manicaland	Makoni North	21 908
56	Manicaland	Makoni South	25 266
57	Manicaland	Makoni West	18 684
58	Manicaland	Musikavanhu	19 706
59	Manicaland	Mutare Central	22 385
60	Manicaland	Mutare North	37 701
61	Manicaland	Mutare South	35 701
62	Manicaland	Mutare West	34 592
63	Manicaland	Mutasa Central	26 820
64	Manicaland	Mutasa North	30 230
65	Manicaland	Mutasa South	34 358
66	Manicaland	Nyanga North	28 446
67	Manicaland	Nyanga South	29 364
68	Mashonaland Central	Bindura North	48 709
69	Mashonaland Central	Bindura South	34 408
70	Mashonaland Central	Guruve North	32 541
71	Mashonaland Central	Guruve South	30 784
72	Mashonaland Central	Mazowe Central	23 402

Ser	Province	National Assembly Constituency	Total Voter Population
73	Mashonaland Central	Mazowe North	25 358
74	Mashonaland Central	Mazowe South	33 109
75	Mashonaland Central	Mazowe West	25 876
76	Mashonaland Central	Mbire	29 320
77	Mashonaland Central	Mt Darwin East	27 926
78	Mashonaland Central	Mt Darwin North	23 061
79	Mashonaland Central	Mt Darwin South	28 944
80	Mashonaland Central	Mt Darwin West	28 513
81	Mashonaland Central	Muzarabani North	21 753
82	Mashonaland Central	Muzarabani South	29 059
83	Mashonaland Central	Rushinga	30 704
84	Mashonaland Central	Shamva North	27 552
85	Mashonaland Central	Shamva South	35 444
86	Mashonaland East	Chikomba Central	16 611
87	Mashonaland East	Chikomba East	14 240
88	Mashonaland East	Chikomba West	30 187
89	Mashonaland East	Goromonzi North	29 712
90	Mashonaland East	Goromonzi South	75 260
91	Mashonaland East	Goromonzi West	39 653
92	Mashonaland East	Maramba Pfungwe	29 405
93	Mashonaland East	Marondera Central	30 527
94	Mashonaland East	Marondera East	27 636
95	Mashonaland East	Marondera West	17 571
96	Mashonaland East	Mudzi North	25 369
97	Mashonaland East	Mudzi South	23 429
98	Mashonaland East	Mudzi West	18 371
99	Mashonaland East	Murewa North	27 542
100	Mashonaland East	Murewa South	28 375
101	Mashonaland East	Murewa West	26 764
102	Mashonaland East	Mutoko East	19 838
103	Mashonaland East	Mutoko North	23 150
104	Mashonaland East	Mutoko South	29 355
105	Mashonaland East	Seke	46 129
106	Mashonaland East	Uzumba	27 097
107	Mashonaland East	Wedza North	21 175
108	Mashonaland East	Wedza South	14 272
109	Mashonaland West	Chakari	36 071
110	Mashonaland West	Chegututu East	28 287
111	Mashonaland West	Chegututu West	30 480
112	Mashonaland West	Chinhoyi	37 095

Ser	Province	National Assembly Constituency	Total Voter Population
113	Mashonaland West	Hurungwe Central	31 869
114	Mashonaland West	Hurungwe East	31 810
115	Mashonaland West	Hurungwe North	23 579
116	Mashonaland West	Hurungwe West	23 832
117	Mashonaland West	Kadoma Central	36 048
118	Mashonaland West	Kariba	32 344
119	Mashonaland West	Magunje	22 616
120	Mashonaland West	Makonde	29 542
121	Mashonaland West	Mhangura	35 448
122	Mashonaland West	Mhondoro Mubaira	23 119
123	Mashonaland West	Mhondoro-Ngezi	27 242
124	Mashonaland West	Muzveze	40 409
125	Mashonaland West	Norton	36 510
126	Mashonaland West	Sanyati	20 875
127	Mashonaland West	Zvimba East	38 963
128	Mashonaland West	Zvimba North	28 665
129	Mashonaland West	Zvimba South	25 459
130	Mashonaland West	Zvimba West	21 026
131	Masvingo	Bikita East	23 916
132	Masvingo	Bikita South	21 507
133	Masvingo	Bikita West	26 063
134	Masvingo	Chiredzi East	18 488
135	Masvingo	Chiredzi North	45 005
136	Masvingo	Chiredzi South	16 826
137	Masvingo	Chiredzi West	40 187
138	Masvingo	Chivi Central	25 369
139	Masvingo	Chivi North	19 442
140	Masvingo	Chivi South	24 679
141	Masvingo	Gutu Central	21 199
142	Masvingo	Gutu East	16 820
143	Masvingo	Gutu North	15 358
144	Masvingo	Gutu South	18 652
145	Masvingo	Gutu West	22 497
146	Masvingo	Masvingo Central	18 723
147	Masvingo	Masvingo North	23 208
148	Masvingo	Masvingo South	21 052
149	Masvingo	Masvingo Urban	43 767
150	Masvingo	Masvingo West	20 330
151	Masvingo	Mwenezi East	34 500
152	Masvingo	Mwenezi West	35 093

Ser	Province	National Assembly Constituency	Total Voter Population
153	Masvingo	Zaka Central	23 917
154	Masvingo	Zaka East	16 689
155	Masvingo	Zaka North	22 759
156	Masvingo	Zaka West	16 274
157	Matabeleland North	Binga North	35 031
158	Matabeleland North	Binga South	35 957
159	Matabeleland North	Bubi	33 295
160	Matabeleland North	Hwange Central	27 526
161	Matabeleland North	Hwange East	21 051
162	Matabeleland North	Hwange West	32 541
163	Matabeleland North	Lupane East	20 172
164	Matabeleland North	Lupane West	17 765
165	Matabeleland North	Nkayi North	21 089
166	Matabeleland North	Nkayi South	24 407
167	Matabeleland North	Tsholotsho North	17 998
168	Matabeleland North	Tsholotsho South	20 621
169	Matabeleland North	Umguza	32 974
170	Matabeleland South	Beitbridge East	35 340
171	Matabeleland South	Beitbridge West	16 212
172	Matabeleland South	Bulilima East	18 474
173	Matabeleland South	Bulilima West	15 939
174	Matabeleland South	Gwanda Central	28 301
175	Matabeleland South	Gwanda North	16 074
176	Matabeleland South	Gwanda South	15 701
177	Matabeleland South	Insiza North	26 514
178	Matabeleland South	Insiza South	14 938
179	Matabeleland South	Mangwe	19 241
180	Matabeleland South	Matobo North	19 878
181	Matabeleland South	Matobo South	15 564
182	Matabeleland South	Umzingwane	25 441
183	Midlands	Chirumanzu	19 496
184	Midlands	Chirumanzu/Zibagwe	32 818
185	Midlands	Chiwundura	41 566
186	Midlands	Gokwe Central	31 058
187	Midlands	Gokwe Kana	23 871
188	Midlands	Gokwe Mapfungautsi	30 463
189	Midlands	Gokwe Sasame	29 608
190	Midlands	Gokwe Sengwa	21 712
191	Midlands	Gokwe-Chireya	27 386
192	Midlands	Gokwe-Gumunyu	21 510

Ser	Province	National Assembly Constituency	Total Voter Population
193	Midlands	Gokwe-Kabuyuni	28 752
194	Midlands	Gokwe-Nembudziya	25 599
195	Midlands	Gweru Urban	34 722
196	Midlands	Kwekwe Central	26 754
197	Midlands	Mberengwa East	16 707
198	Midlands	Mberengwa North	26 569
199	Midlands	Mberengwa South	19 831
200	Midlands	Mberengwa West	15 694
201	Midlands	Mbizo	30 099
202	Midlands	Mkoba	35 072
203	Midlands	Redcliff	29 447
204	Midlands	Shurugwi North	32 340
205	Midlands	Shurugwi South	21 735
206	Midlands	Silobela	28 515
207	Midlands	Vungu	24 972
208	Midlands	Zhombe	27 809
209	Midlands	Zvishavane Ngezi	36 084
210	Midlands	Zvishavane Runde	22 739
Total			5 804 376

SCHEDULE 3

Local Authority Voter Population Totals as at 30 May 2022

Ser	Province	Local Authority	Total Voter Population
1	Bulawayo Metropolitan	Bulawayo Municipality	270 938
2	Harare Metropolitan	Chitungwiza Municipality	154 996
3	Harare Metropolitan	Epworth Local Board	72 549
4	Harare Metropolitan	Harare Municipality	724 557
5	Manicaland	Buhera RDC	101 131
6	Manicaland	Chimanimani RDC	55 026
7	Manicaland	Chipinge RDC	105 191
8	Manicaland	Chipinge Town Council	13 835
9	Manicaland	Makoni RDC	105 858
10	Manicaland	Mutare Municipality	104 802
11	Manicaland	Mutare RDC	107 994
12	Manicaland	Mutasa RDC	72 033
13	Manicaland	Nyanga RDC	57 810
14	Manicaland	Rusape Town Council	14 944
15	Mashonaland Central	Bindura Municipality	23 540
16	Mashonaland Central	Bindura RDC	59 577
17	Mashonaland Central	Chaminuka RDC	62 996

Ser	Province	Local Authority	Total Voter Population
18	Mashonaland Central	Guruve RDC	59 821
19	Mashonaland Central	Mazowe RDC	104 376
20	Mashonaland Central	Mbire RDC	32 824
21	Mashonaland Central	Muzarabani RDC	50 812
22	Mashonaland Central	Mvurwi Town Council	3 369
23	Mashonaland Central	Pfura RDC	101 619
24	Mashonaland Central	Rushinga RDC	37 529
25	Mashonaland East	Chikomba RDC	55 035
26	Mashonaland East	Goromonzi RDC	108 468
27	Mashonaland East	Manyame RDC	52 132
28	Mashonaland East	Marondera Municipality	30 527
29	Mashonaland East	Marondera RDC	49 637
30	Mashonaland East	Mudzi RDC	67 169
31	Mashonaland East	Murewa RDC	82 681
32	Mashonaland East	Mutoko RDC	72 343
33	Mashonaland East	Ruwa Local Board	36 157
34	Mashonaland East	Wedza RDC	31 017
35	Mashonaland East	Zvataida RDC	56 502
36	Mashonaland West	Chegutu Municipality	22 761
37	Mashonaland West	Chegutu RDC	66 322
38	Mashonaland West	Chinhoyi Municipality	37 095
39	Mashonaland West	Chirundu Local Board	5 970
40	Mashonaland West	Hurungwe RDC	113 586
41	Mashonaland West	Kadoma Municipality	49 279
42	Mashonaland West	Kariba Municipality	13 088
43	Mashonaland West	Karoi Town Council	14 150
44	Mashonaland West	Makonde RDC	64 990
45	Mashonaland West	Mhondoro-Ngezi RDC	54 420
46	Mashonaland West	Norton Town council	29 313
47	Mashonaland West	Nyaminyami RDC	19 256
48	Mashonaland West	Sanyati RDC	56 946
49	Mashonaland West	Zvimba RDC	114 113
50	Masvingo	Bikita RDC	71 486
51	Masvingo	Chiredzi RDC	103 639
52	Masvingo	Chiredzi Town Council	16 867
53	Masvingo	Chivi RDC	67 439
54	Masvingo	Gutu RDC	94 526
55	Masvingo	Masvingo Municipality	43 767
56	Masvingo	Masvingo RDC	83 313

Ser	Province	Local Authority	Total Voter Population
57	Masvingo	Mwenezi RDC	71 644
58	Masvingo	Zaka RDC	79 639
59	Matabeleland North	Binga RDC	70 988
60	Matabeleland North	Bubi RDC	28 626
61	Matabeleland North	Hwange Local Board	22 636
62	Matabeleland North	Hwange RDC	36 481
63	Matabeleland North	Kusile RDC	34 881
64	Matabeleland North	Lupane Local Board	3 056
65	Matabeleland North	Nkayi RDC	45 496
66	Matabeleland North	Tsholotsho RDC	38 619
67	Matabeleland North	Umguza RDC	37 643
68	Matabeleland North	Victoria Falls Municipality	22 001
69	Matabeleland South	Beitbridge RDC	30 618
70	Matabeleland South	Beitbridge Town Council	20 934
71	Matabeleland South	Bulilima RDC	25 851
72	Matabeleland South	Gwanda Municipality	12 538
73	Matabeleland South	Gwanda RDC	47 538
74	Matabeleland South	Insiza RDC	41 452
75	Matabeleland South	Mangwe RDC	21 389
76	Matabeleland South	Matobo RDC	34 521
77	Matabeleland South	Plumtree Town Council	6 414
78	Matabeleland South	Umzingwane RDC	26 362
79	Midlands	Gokwe North RDC	103 247
80	Midlands	Gokwe South RDC	124 177
81	Midlands	Gokwe Town Council	12 535
81	Midlands	Gweru Municipality	86 864
83	Midlands	Kwekwe Municipality	56 853
84	Midlands	Mberengwa RDC	78 801
85	Midlands	Redcliff Municipality	17 172
86	Midlands	Runde RDC	33 479
87	Midlands	Shurugwi Town Council	12 036
88	Midlands	Takawira RDC	41 837
89	Midlands	Tongogara RDC	42 039
90	Midlands	Vungu RDC	49 468
91	Midlands	Zibagwe RDC	79 076
92	Midlands	Zvishavane Town Council	25 344
Total			5 804 376

These figures are as at 30 May 2022 which date was set as the day on which the voters' roll for delimitation closed.



REPORT

OF THE AD HOC COMMITTEE

ON THE ANALYSIS OF THE

2022 ZIMBABWE ELECTORAL COMMISSION

PRELIMINARY REPORT

ON THE DELIMITATION EXERCISE

Presented to Parliament on 13th January 2023

ORDER OF APPOINTMENT AND MR. SPEAKER'S ANNOUNCEMENT

On Friday, 6th January 2023, the Acting Speaker, announced that the Committee on Standing Rules and Orders has appointed the following Members of the Ad Hoc Committee on the Analysis of the Zimbabwe Electoral Commission 2022 Preliminary Report on Delimitation Exercise:

1. Hon. C. Madiwa;
2. Hon. C. Mpame;
3. Hon. K. Musanhi;
4. Hon. Sen. T. V. Muzenda;
5. Hon. Sen. D. Mwonzora;
6. Hon. M. Ncube;
7. Hon. A. Ndebele;
8. Hon. D. Nduna;
9. Hon. Sen. Dr. D. P. Parirenyatwa;
10. Hon. Sen. Chief Siansali;
11. Hon. P. D. Sibanda;
12. Hon. D. Tekeshe; and
13. Hon. P. Togarepi

Hon. Togarepi to be the Chairperson

1.0 INTRODUCTION

On Friday, the 6th of January 2023, His Excellency, The President, Dr. E. D. Mnangagwa summoned Parliament to sit to receive and consider the 2022 Preliminary Delimitation Report in terms of Section 110(2)(c). The Report was tabled in both Houses by the Minister of Justice, Legal and Parliamentary Affairs, Hon. Ziyambi Ziyambi. Consequently, the Committee on Standing Rules and Orders appointed an Ad Hoc Committee on the Analysis of the Zimbabwe Electoral Commission 2022 Preliminary Report on the Delimitation Exercise.

The Committee was tasked to conduct a detailed analysis of the Report concerning the provisions of section 161 of the Constitution and present its findings and recommendations in the National Assembly and Senate on Friday 13th of January 2023. The report would form the basis for debate by the Houses on 17 and 18 January 2023. Parliament would then submit its Report on the findings and recommendations on the ZEC 2022 Preliminary Report on the Delimitation Exercise to His Excellency, the President by 20th January 2023 for onward submission to ZEC. These processes were to be completed within 14 days in terms of section 161 (8) of the Constitution.

This Report, therefore, is an outcome of the analysis by the Committee and contains findings and recommendations by the Ad Hoc Committee as mandated by Parliament.

2.0 TERMS OF REFERENCE FOR THE AD HOC COMMITTEE.

The Ad Hoc Committee's Terms of Reference are as follows–

- (i) To analytically consider the Zimbabwe Electoral Commission 2022 Preliminary Report on the Delimitation Exercise and that it complies with section 161 of the Constitution; and
- (ii) To report its Findings and Recommendations to the National Assembly and the Senate on Friday, 13th January 2023.

3.0 METHODOLOGY

During its work, the Committee conducted a review of legal instruments, which are relevant to the delimitation exercise, and looked at the previous delimitation report for 2007/8. Given the technical nature of the delimitation exercise, the Committee engaged a consultant with expertise in delimitation issues and public policy. Furthermore, the Committee received oral submissions from ZEC to get an appreciation of how they conducted the delimitation exercise. The Committee also received written submission from Members of Parliament on their concerns on the delimitation exercise. The Committee analyzed the Report together with the oral and written submissions and came up with a report for presentation to both Houses. It is critical to note that the Committee was working within a tight schedule as it had only seven days within which to discharge its mandate.

The Committee expresses its greatest appreciation to ZEC for the time and effort invested in this exercise, and the expertise they continue to share. The Committee also expresses its gratitude to Members of Parliament, the Secretariat and the consultant, the people of Zimbabwe and any other stakeholders for their critical contributions towards the delimitation process.

4.0 FINDINGS AND OBSERVATIONS

4.1 The Committee would like to acknowledge with great appreciation the work undertaken by ZEC in fulfilling its Constitutional mandate, considering that this was its first delimitation exercise after the enactment of the 2013 Constitution of Zimbabwe. In its analysis, the Committee however, came up with key findings and observations which include the following:

- (a) ward boundaries that were delimited above and below the maximum and minimum thresholds,
- (b) insufficient information in descriptions of wards,
- (c) a highly complicated coordinate system,
- (d) unspecified map scale,
- (e) unlabeled wards,
- (f) topographic features not presented on the maps,
- (g) maps that do not show old and existing boundaries,
- (h) lack of justification on changes in boundaries in specific wards and constituencies,
- (l) polling stations not indicated on the maps,
- (j) use of preliminary census data; and
- (k) possible misinterpretation of the minimum and maximum threshold.

4.1.1 LEGAL COMPLIANCE ISSUES

4.1.1.1 Legal Provisions governing the delimitation exercise

Sections 160 and 161 of the Constitution and section 37A of the Electoral Act provides for the legal basis for the delimitation of electoral boundaries.

4.1.1.2 Link between population census and the delimitation exercise

- (a) Section 161 (1) of the Constitution requires delimitation to take place as soon as possible after a population census. Population is a crucial consideration for delimitation and is listed in section 161(6)(f) as one of the factors to be considered in attaining equal number of voters in a constituency or ward. The population census contemplated in this section is the final census report. The Committee noted that ZEC considered the registered voters' population and not the total population. According to the report, they only used the census preliminary report to correlate the registered voters' population with the adult population. The use of the selective segment of the

population census which is referred to as the adult population in the ZEC report is perceived to be a nonconformity to the constitutional values and principles enunciated in section 3 (2) (j) and (k) which relates to the equitable sharing of national resources, including land and devolution funds, respectively. A population census measures the entire population including non-voters and children who are also affected by delimitation of electoral boundaries in respect of service delivery.

- (b) The Committee took judicial notice of the fact that the final census report is yet to be finalised and published, and acknowledged the impediment of Covid 19 pandemic as a factor that delayed the holding of the population census at the time it had been scheduled which had a bearing on the timing of the delimitation exercise. In light of this, the Committee noted that ZEC purportedly considered the available preliminary census report in an effort to comply with the constitutional obligation of delimitation.

4.1.1.3 **Distribution of registered voters to wards and constituencies**

- (a) The Committee noted that the report shows evidence of violations of sections 161 (3) and (4) of the Constitution providing for equal number of voters in the boundaries of Constituencies and wards. The Committee observed that this provision was not fully adhered to as there are instances where some constituencies and wards had more registered voters than others within the same province. A case in point is Binga district which had 70,988 voters but had the same number of wards with Tsholotsho district which had 38,619 voters, and Bubi district which had 33,295 voters.
- (b) In addition to the above, the report shows evidence that the considerations listed in subsection (6) such as the means of communication within the area, the geographical distribution of registered voters; community of interest as between registered voters were not fully complied with. In order to give effect to the considerations, the subsection must be read together with the constitutional values and principles as well as national objectives and devolution provided in section 3 and Chapter 2 of the Constitution, respectively.
- (c) The Committee noted that in the spirit of promoting and observing the principles of good governance that encompass transparency, justice and fairness, the report should have provided justifications for collapsing constituencies and wards. The Constitution

in section 68 provides for administrative conduct or decisions that are both substantially and procedurally fair. Section 9 of the Constitution talks about good governance wherein Commissions and other bodies established by or under the Constitution should carry out their functions conscientiously, fairly and honestly. The collapsing of constituencies and wards affects the legitimate expectations of stakeholders who may be adversely affected by that decision. The explanation by ZEC during the oral evidence was that Constituencies with fewer registered voters were collapsed to give in registered voters to the Constituencies which had more numbers of the registered voters.

However, in some instances, the formula was not applied consistently as wards or constituencies with more registered voters were collapsed to boost numbers in wards of constituencies with fewer numbers. The case in point is Chikomba Central which had 16 611 voters which was collapsed to cede voters to Chikomba East and Chikomba West which had 14 240 and 30 187, respectively. A similar case was Gutu South with 18645 voters which was collapsed to cede voters to Gutu Central and Gutu East which had 21700 and 16822 voters, respectively. ZEC confirmed to the meeting that it was those constituencies with lower voter population which were being collapsed to meet thresholds in bigger constituencies.

4.1.1.4 **Consideration of factors in section 161(6)**

- (a) The Constitution requires that all factors listed in subsection (6) must be considered. These are namely, community of interest, means of communication, physical features, geographical distribution of registered voters, existing electoral boundaries and population. This will also require stakeholder consultations of the affected voters. The Committee noted that the formula or criteria used as well as justifications of the decisions were not provided. The observation of the Committee was that there was possible misinterpretation by ZEC of the twenty percent variance provision in subsection (6) as some wards and constituencies ended up having a variance of up to 40%. This therefore, defeats the spirit of the Constitution in trying to achieve equality of voters. The Annexure to the Report clearly demonstrate how the standard deviation in certain instances was well above the 20 percent variance.
- (b) In applying Section 161 of the Constitution, ZEC had an obligation to take due regard

of other Constitutional provisions such as Section 3 (2) (j) which provides for the equitable sharing of national resources, including land and section 264(2)(e) which speaks to the equitable sharing of local and national resources. In addition, in terms of Section 233 (c), ZEC has an obligation to promote constitutionalism and ensure that injustices are remedied.

4.1.1.5 **Stakeholder Consultations**

Section 37A of the Electoral Act requires stakeholder consultations. The Committee noted that stakeholder consultations were not fairly done considering that there are certain areas wherein key stakeholders such as traditional leaders were not consulted. Section 161(6) (d) of the Constitution provides that when dividing Zimbabwe into wards and constituencies, the Zimbabwe Electoral Commission must, in respect of any area, give due consideration to any community of interest as between registered voters. This issue of non-involvement of key stakeholders is drawn in areas wherein registered voters were moved from their traditional leaders. To this end, the Committee's view is that, if stakeholder consultations were widely conducted, the community of interest issues should have been avoided.

4.1.2 **OBSERVATIONS MADE ON MAPS**

(a) **Complicated Coordinate System**

The Committee noted that the coordinate system used by ZEC was too complicated for ordinary citizens to understand and interpret spatial data represented on the maps. It is the Committee's considered view that ZEC had an option to use a simpler geographic coordinate system that represents location in terms of degrees, minutes, and seconds, such that users can simply enter the coordinates on google maps to identify locations in their respective wards and constituencies. ZEC indicated that it used the Geographic and Projected system which is modern and also adopted by other countries in the SADC region. The coordinates on the maps are meant for experts while the descriptions were for use by the general public.

Whilst the coordinate system used by ZEC was in line with new models of mapping in the SADC region, ZEC should have considered other user-friendly methods which can be understood by ordinary citizens. In the Committee's view, it was not prudent to prioritize regional benchmarks without considering the interest of citizens. We do not know

whether the benchmarks being referred to by ZEC also extend to how electoral commissions must choose coordinate systems.

(b) Map scale not defined in the description in annexures

Section 161(12) asserts that if there is a discrepancy between the description of any ward or constituency boundaries and the map or maps prepared by the Zimbabwe Electoral Commission, the description prevails. However, ZEC neither provided any description of the scale in its report nor did it indicate or specify the scale on the actual map.

Therefore, it is within ZEC's obligation to describe the map scale used in each map in their description. The absence of clarity on the map scale used made it difficult to compute average walking distances to get to the polling stations. For example, ZEC indicated on the maps that the maps were digitized from a scale of 1:50 000 and 1:250 000 but did not indicate the actual scale in which the data on the maps was presented. The Committee was unable to obtain clarification from ZEC on the specific map scale that was used.

(c) Some wards defined in the description but not labelled on the map

Section 161(7)(b) of the Constitution asserts that, „After delimiting wards and constituencies, the Zimbabwe Electoral Commission must submit to the President a preliminary report containing – a map or maps showing the wards and constituencies. ZEC provided maps where some of the wards were labelled and some were not labelled, making it difficult for one to identify those wards that were unlabelled.

Due to limitations on scale, the coordinate system used and the absence of topographic features on the map, it was difficult to identify these wards using just the descriptions provided by ZEC. A few examples are, in Mashonaland West, Hurungwe RDC that has 26 wards, five of them were not labelled and identified on the map. In Mashonaland Central, Guruve RDC and Mazowe RDC, four wards were not labelled and identified on the map by means of their ward numbers.

ZEC indicated that all wards have numbers but, in a case, where a ward number is not appearing, it may be a question of placement. It may not be visible on a small map but would be visible on a separate blown out map.

(d) Descriptions refer to topographic features that are not reflective on the map

While Section 161(12) of the Constitution provides that, „If there is a discrepancy between the description of the boundaries of any ward or constituency and the map or maps prepared by the Zimbabwe Electoral Commission, the description prevails.“ ZEC provided descriptions that referred to topographic features that were not indicated on the map, making it difficult to relate their descriptions with the physical features on the ground. For example, an excerpt of the description of Bulawayo province, ward 8 says „In an area of land bounded by a line drawn from the intersection of Bulawayo-Victoria Falls **Railway line and an unnamed stream** at stand 32577 Entumbane Township (Entabeni Primary School) so as to exclude it ...“ Without the topographic features on the map, the Committee’s analysis was limited to such descriptions.

A specific issue arises on how an ordinary citizen, reading such a description from Harare, would identify a railway line, an unnamed street, stand 32577 of Entumbane Township in Bulawayo when they have never been to such a place unless if three conditions were satisfied, that is, if such topographic features are presented on the map, if an ordinary coordinate system based on degrees, minutes and seconds allows them to obtain coordinates that can be used on google maps, and if the map scale is indicated on the map.

ZEC indicated that it produced thematic maps which relate to its function but for effective analysis, the thematic maps should be used in conjunction with topographic, hydrological and population maps. They however did not include the topographic features to avoid clutter on the maps. However, the Committee is aware of the overlaying of maps that do not create clutter as there are options for design and colour to make every feature easily visible on the maps. Annexure 2 to the Report clearly illustrate the previous ideal map which is more detailed than the ones produced by ZEC.

(e) Population density map

Section 161(6)(c)(f) asserts that in delimiting, ZEC must give due consideration to (c) the geographical distribution of registered voters and (f) its population. As part of its maps or descriptions, ZEC did not provide information about population density and distribution making it difficult to relate population figures, their distribution and how

they affected specific boundary or polling station decisions. ZEC provided information that pointed to the fact that they considered preliminary results from the Census in analysing the relationship between population and registered voters.

(f) Descriptions refer to polling stations that are not indicated on the map

The Committee found it important to compute average walking distances between polling stations, particularly in remote areas where there have been reports of long walking distances to the polling stations. Roads are a means of communication, and section 161(6)(b) provides that ZEC must give due consideration to the means of communication within an area. The descriptions provided by ZEC in its report refer to polling stations that are not indicated on the map. For example, in ward 1 of Binga North Constituency, in Binga RDC, ZEC argues in its report that there are 8 polling stations, but only one is indicated on the map. There are many more examples that relate to this scenario.

Even though section 161(12) provides for the supremacy of the description over the maps, insufficiently labelled polling stations make it difficult for any analysis to compute average walking distances within the buffer zones of polling stations. Walking distances are a means of communication, and ZEC also did not describe the physical features that affected the setting up of polling stations in certain areas with plateaus, national parks, or dams etc. ZEC explained that polling stations were uniquely identified by using a polling station code system.

4.1.3 DRAWING OF BOUNDARIES

(a) Old, existing boundaries versus proposed boundaries

Section 161(6)(e) mandated ZEC to give due consideration to the existing electoral boundaries. The maps or descriptions provided by ZEC did not give illustrations or descriptions of how old or existing boundaries were moved to the newly proposed boundaries. The Committee in its analysis found it difficult to relate to a new boundary description, or a new boundary on the map, without connecting them with the old or existing boundaries. For anyone to make sufficient comparisons between a new and an old boundary, they ought to understand the old and existing boundary.

The Committee noted that maps for previous delimitation exercises contained detailed information compared to the ones being proposed by ZEC. Some of these features

included topographical features such as dams, rivers, mountains and geographic distribution of population. These features could have assisted in confirming the use of other factors espoused in Section 161 (6) of the Constitution. ZEC pointed out the need to avoid cluttering the maps and indicated that the old boundaries could be obtained in the 2007 and 2008 delimitation report. The Committee underscored the need to have superimposed the old and current boundaries over the proposed boundaries to provide justification for the new boundaries. In the current form it is difficult to confirm whether Section 161 (6) was fully complied with.

(b) Justification of proposed boundaries

The descriptions provided by ZEC appeared to the Committee as mere definitions of how the boundaries were drawn, but the descriptions do not justify why specific boundary changes were made, and other than just the statistical balance of figures, why such boundaries would make a better contribution to the country's developmental agenda or that of local administration of societies. For example, a boundary drawn to protect a community of interest such as the communities and activities around ZCC Mbungu in Masvingo, Platinum or Lithium mining activity would provide such reasons as justifications in their descriptions. It was not helpful to the Committee's analysis, and will not be helpful to citizens, to read a description that merely defines the location of a boundary in text, and does not explain why such boundary was adjusted from its original path.

ZEC pointed out that whilst the justification for new boundaries were not reflected on the maps, they however considered the old boundaries in determining new boundaries. They also pointed out that the justification of the proposed boundaries were included in the descriptions, but the Committee did not find the evidence of the justifications of why specific boundary changes were made.

ZEC also provided merely the description of wards, and not the description of ward boundaries as provided by the Constitution in Section 161(7)(a) that says, „After delimiting wards and constituencies, the Zimbabwe Electoral Commission must submit to the President a preliminary report containing – (a) a list of the wards and constituencies, with the names assigned to each and a description of their boundaries.

This section clearly provides for the provision of the description of boundaries and just the list of wards, not the description of wards. Instead of providing the descriptions of boundaries for which changes were made, ZEC provided descriptions of all wards including those wards that were not affected by boundary changes. One such example is Chitungwiza municipality ward 17 that reads:

*“It is an area of land bounded by a line drawn starting from where Hadzinhanga Road crosses an unnamed stream which separates Unit J and K (296939, 8006442), then generally south-eastwards along Hadzinhanga Road to its intersection with Mharapara Road, then generally south-westwards along Mharapara Road to its junction with new Chitungwiza Road, then north-westwards along New Chitungwiza Road to where it crosses an unnamed stream which separates unit J and K, then north-eastwards along the unnamed street to where Hadzinhanga Road crosses it, the starting point. The area is bounded by the following Universal Mercator (UTM) zone 36 South (36S), based on the modified Clarke 1880 Spheroid (SA) coordinates:
296937.79, 8006447.13; 297473.62, 8006026.01; 296785.28, 8005545.76; 295290.66, 8005033.38; 294935.64, 8005549.40; 296532.36, 8006214.02.”*

4.1.4 POSSIBLE MISINTERPRETATION OF MINIMUM AND MAXIMUM THRESHOLDS

(a) Wards delimited above maximum thresholds

Section 161(6) asserts that ZEC may depart from the requirement that constituencies and wards must have equal numbers of voters, but no constituency or ward of the local authority concerned may have more than twenty per cent more or fewer registered voters than the other such constituencies or wards. The Committee noted that some wards were delimited above their thresholds.

(i) Manicaland

In Manicaland province, Makoni RDC, Headlands constituency, ward 8 was delimited at 3,231 above the maximum threshold of 3,185.

In Manicaland province, Makoni RDC, Makoni West constituency, ward 12 was delimited at 3 274 above the maximum threshold of 3,185.

In Manicaland province, Makoni RDC, Makoni West constituency, ward 13 was delimited at 3202 above the maximum threshold of 3,185.

In Manicaland province, Makoni RDC, Makoni West constituency, ward 16 was delimited at 3226 above the maximum threshold of 3,185.

(ii) Mashonaland East

In Mashonaland East constituency, Marondera Municipality, Marondera constituency, ward 9 was delimited at 3057 above threshold of 3051.

(iii) Mashonaland West

In Mashonaland West, Zvimba RDC, Zvimba East constituency, ward 1 was delimited at 4,675 above the permissible maximum threshold of 3,912.

(iv) Matabeleland North

In Matabeleland North, Hwange RDC, Hwange West constituency, ward 2 was delimited at 2267 above the maximum threshold of 2211. ZEC also used a wrong maximum threshold of 2211 instead of 2188, but the wards were still above maximum threshold of both values.

In Matabeleland North, Hwange RDC, Hwange East constituency, ward 17 was delimited at 2213 above the maximum threshold of 2188.

In Matabeleland North, Hwange RDC, Hwange East constituency, ward 11 was delimited at 2390 above the maximum threshold of 2188.

In Matabeleland North, Tsholotsho RDC, Tsholotsho North, ward 8 was delimited at 2096 above maximum threshold of 2086.

In Matabeleland North, Victoria Falls municipality, Hwange West constituency, ward 4 was delimited at 2416 above maximum threshold of 2400.

(b) Wards delimited below minimum thresholds**(i) Manicaland**

In Manicaland, Makoni RDC, Makoni West constituency, ward 25 was delimited at 2111 below the minimum threshold of 2123.

(ii) Mashonaland Central

In Mashonaland Central, Bindura Municipality, Bindura North constituency, ward 4 was delimited at 1559 below the minimum threshold of 1570.

(iii) In Mashonaland Central, Pfura RDC, Mt. Darwin West, ward 19 was delimited at 2028 below the minimum threshold of 2033.

(iv) Matabeleland North

In Matabeleland North, Hwange RDC, ZEC used the wrong averages, and maximum and minimum thresholds.

For a population of 36,481 and 20 wards, the actual average was 1824 against the ZEC 1842. The actual maximum threshold is 2189 against ZEC 2211, and actual minimum is 1459 against ZEC 1474.

In Matabeleland North, Hwange RDC, Hwange East constituency, ward 8 was delimited at 1019 below the ZEC minimum threshold of 1474 and the actual minimum of 1459.

In Matabeleland North, Hwange RDC, Hwange East constituency, ward 12 was delimited at 1411 below the ZEC minimum threshold of 1474, and the actual minimum of 1459.

In Matabeleland North, Hwange RDC, Hwange East constituency, ward 18 was delimited at 1438 below the ZEC minimum threshold of 1474 and the actual minimum of 1459.

In Matabeleland North, Hwange RDC, Hwange East, ward 19 was delimited at 1294 below the ZEC minimum threshold of 1474 and the actual minimum of 1459.

In Matabeleland North, Victoria falls municipality, Hwange West constituency, ward 3 was delimited at 1593 below the minimum threshold of 1600.

(v) **Matabeleland South**

In Matabeleland South, Gwanda RDC, Gwanda South constituency, ward 20 was delimited at 1524 below minimum threshold of 1585.

In Matabeleland South, Matobo RDC, Matobo constituency, ward 14 was delimited at 1104 below minimum threshold of 1105.

4.1.5 APPENDAGE OF SIGNATURES BY THE COMMISSIONERS

The Committee noted that there was a provision for Commissioners to append signatures but they did not proceed to sign off the document. This observation was made in view of the fact that the 2007 Final Delimitation Report was signed off by all commissioners save for, one.

4.1.6 GENERAL OBSERVATIONS ON THE PRELIMINARY DELIMITATION REPORT

The Committee noted that previous delimitation reports contained sufficient detail in terms of descriptions compared to the current ZEC report. ZEC could have maintained the same style which is user friendly for the ordinary citizens.

4.2 SPECIFIC ISSUES WHICH REQUIRE CONSIDERATION BY ZEC

The Committee considered all the specific concerns raised by Members in relation to the delimitation exercise. The issues are provided as an Annexure to the Report and require consideration by ZEC before finalisation of the delimitation exercise.

5.0 RECOMMENDATIONS

5.1 The Committee recommends that ZEC should take due regard to the census population

in its totality in the delimitation exercise and not just the adult population. ZEC was supposed to use the final census results. This is because wards and constituencies

serve other purposes apart from elections, for instance, distribution of devolution funds and constituency development funds.

5.2 Where the factor of community of interest between registered voters was not considered, the Committee recommends that ZEC should revisit the factor and ensure that it is taken into consideration.

5.3 ZEC should ensure that there is equal number of voters in constituencies or wards as provided for in terms of Section 161 (3) and (4) of the Constitution. Where there was a departure from the permissible variance of lower and upper limit of 20%, ZEC should rectify and ensure that it remains within the allowable variance.

5.4 Where collapsing of Constituencies that had more voters was done to give in to those that had fewer voters, it is the Committee's considered view that ZEC should use the same principle of maintaining those with more votes and collapse those with fewer voters.

6.0 CONCLUSION

The Committee's findings in its analysis of the 2022 Preliminary Delimitation Report provide a basis for its conclusion on the 2022 preliminary report on the delimitation exercise. While the Committee appreciates that it is not possible for ZEC to meet the expectations of all the stakeholders in this exercise, it is the Committee's considered view that all the issues raised in this Report, particularly, those that are inconsistent with provisions of section 161 of the Constitution will be resolved before the finalisation of the Report on the delimitation exercise. As espoused in section 119 of the Constitution, Parliament has an obligation to protect the Constitution and ensure that the State and all institutions and agencies of Government at every level act constitutionally and in the national interest.

Annexure 1

Number	Constituency	Concern
1.	Chimanimani East	<p>Non-consideration of population</p> <p>Inadequate consultation</p> <ul style="list-style-type: none"> • Machukira Business Centre was taken from Ward 22 to Ward 12 • Ward 1 Cashel should remain under Chimanimani East due to community of interest such as irrigation and Cashel border post • Ward 7 can be moved to Chimanimani West for equal distribution of voters to ward and constituencies
2.	Chimanimani West	<ul style="list-style-type: none"> • Ward 17 Biriri should remain under Chimanimani West because of geographic location and accessibility
3.	Insiza North	<ul style="list-style-type: none"> • Disregard of physical features • Community of interest • Distribution of registered voters into wards (Ward 7 and 13 of Umzungwane).
4.	Gutu South	<p>Collapsing of Gutu South Constituency</p> <ul style="list-style-type: none"> • ZEC pointed out in its report that Gutu South was collapsed because it did not meet the required threshold to make a Constituency yet none of the Constituencies in Gutu District met the minimum required threshold at the time ZEC conducted the delimitation exercise save for Gutu West. • Gutu South actually had more registered voters than Gutu East and Gutu North at the time ZEC conducted its delimitation. Gutu South had 18, 6453 registered voters, Gutu East 16, 822, Gutu North 15,359, and Gutu Central 21, 700. ZEC was supposed to abide by the principle of fairness and use similar formula which it was using in other Provinces, Constituencies and Wards that those with low registered voters than the others in the same Constituency or Province would be collapsed to give in to those that had more registered voters as at the time ZEC conducted its delimitation exercise. • Proposal is that ZEC should move wards 31 and 41 to Gutu South which were part of Gutu South prior to creation of Gutu East,

		<p>Central.</p> <ul style="list-style-type: none"> • Alternatively, wards should be drawn from Gutu East which was part of Gutu South previously • Community of interest of the between registered voters in Gutu South was not considered as some registered under a certain Chief are now under two different Constituencies.
5.	Bikita East	<ul style="list-style-type: none"> • Unjustified movement of Musiiwa polling Station from Ward 4 Bikita West to Bikita South Constituency. Musiiiwa polling station should be returned to Ward 5.
6.	Mberengwa	<ul style="list-style-type: none"> • Unjustified movement of wards in Mberengwa to Mkoba
7.	Maramba Pfungwe (Zvataida RDC	<ul style="list-style-type: none"> • Ward 7 polling station in Maramba Pfungwe is being moved to Uzumba without due consideration to physical features. • The recommendation is for ZEC to consider the people from Ward 6 and Ward 17 which are closer to Ward 7 than transferring them to Uzumba Constituency
8.		<ul style="list-style-type: none"> • Case of Ward 10 moved from Mutasa North to Mutasa Central • There is no justification based on the formulae used by ZEC to remove Ward 10 from Mutasa Central to Mutasa North • The difference between the total votes between the neighbouring constituencies is unjustifiably big, 6607 voters. • Taking ward 10 back to Mutasa Central will improve the situation by reducing the difference to 2585 • Instead of Mutasa North having 13 wards and Mutasa Central 11 wards they can both comfortably have 12 wards each • Rural wards are big and having a too big constituency is a disadvantage to the MP and the community (eg CDF spread)
9.	Binga North	<ul style="list-style-type: none"> • Concern over why ZEC did not create 3 constituencies in Binga North, when the numbers allowed for the creation of 3 constituencies. • The total voter population was 81,118, and if 3 constituencies were created, the average constituency would have an average of 27,039

		<p>voters.</p> <ul style="list-style-type: none"> • The numbers are within the allowable threshold.
10.	Chegutu West	<ul style="list-style-type: none"> • Concern over why ward 25 was moved to Chegutu East • Argument is that there was no need for ward 25 to be moved to Chegutu East. It served no purpose because both constituencies were within the thresholds. • Chegutu West has a total of 27,958 voters and Chegutu East has a total of 30,362 voters.
11.	Zvishavane-Runde	<ul style="list-style-type: none"> • There is a proposal in Runde RDC for wards 1,2,3,4 and 9 to be retained. ZEC is urged to move Hwani Village from ward 13 to ward 8, Hwande and Mugabe Villages from ward 2 to ward 1 Chikuni, Mafurire and Masuna Villages to ward 2, Ndebvu, Ndirishe and Dumbu from ward 9 to ward 4, and last moving villages 11, 13, 14 from ward 14 to ward 9. • Ward 18 with a 2118 voter population against a maximum threshold of 2116 should be retained as the 2 voter variance is negligible. Accordingly, the Baradzamwa Primary School polling station with 306 voters should not be moved to ward 16 which already meets the threshold. • Ward 8 Runde RDC has a shortfall of 2 voters. It has 1409 as opposed to the minimum threshold of 1411. The two voter variance is negligible. There is no need to move voters from ward 13, Welezi Primary School polling station to beef up voters in ward 8. Furthermore, there is no community of interest between voters in ward 13 and 8. There are two mountain ranges and two rivers between the two wards.
12.	Zvishavane-Ngezi	<ul style="list-style-type: none"> • Recommendation to move 10,000 voters from Zvishavane-Ngezi to beef up numbers in Mberengwa and create one constituency called Mberengwa-Zvishavane. • Concern that ZEC moved a polling station from Jeka Business Center under Chief Mudavanhu to cross big Mwenezi river to ward 15 in Chegato area under Chief Mposi. • The issue of moved polling stations must be investigated by ZEC

13.	Nyanga North	<ul style="list-style-type: none"> • There was no need whatsoever for ZEC to move either ward 8 or ward 27 from their original constituencies. • Ward 27, Nyanga RDC has 1,954 voters and ward 8, Nyanga RDC has 1,550 voters. Nyanga North constituency is comfortably within thresholds at 28,100, and Nyanga South constituency is comfortably within thresholds at 29,710.
14.	Bindura North	<ul style="list-style-type: none"> • Recommendation is that section 161(6)(a) indicates that when ZEC is dividing Zimbabwe into wards and constituencies, ZEC should give due consideration to Zimbabwe’s physical features and this was not abided by for instance in wards 1, 2, 3 and 19 of Bindura RDC which have a physical feature of Ruya River. ZEC found it fit to delimit the wards 1, 3 and 19 to Mazoe Central Constituency and ward 2 to Mount Darwin West Constituency crossing Ruya river a huge physical barrier that has been overlooked. • There is a record of people across Ruya river to aid voters from the aforementioned delimited wards to Mazoe Central and Mount Darwin West constituencies. • Wards must either move along rivers and roads, but must not cut across rivers, dams or mountains. • ZEC did not comply with the provisions of section 161(6)(a) • ZEC must investigate and consider the physical features such as Ruya river.

Annexure 2

PARLIAMENT OF ZIMBABWE

Friday, 13th January, 2023

The National Assembly met at Half-past Nine o'clock a.m.

PRAYERS

(THE ACTING SPEAKER *in the Chair*)

ANNOUNCEMENT BY THE ACTING SPEAKER**SWEARING IN OF A NEW MEMBER**

THE ACTING SPEAKER (HON. DR. MAVETERA): I have to inform the House that Parliament received communication from the Zimbabwe Electoral Commission (ZEC) notifying the nomination of Nowedza Eulysses as a Member of Parliament for Bulawayo Metropolitan Province, with effect from Friday, 6th January, 2023, to fill the vacancy that occurred following the death of Hon. Ophar Ncube.

Section 128 (1) of the Constitution of Zimbabwe provides that before a Member of Parliament takes his or her seat in Parliament, the Member must take the Oath of a Member of Parliament in the form set out in the Third Schedule. Section 128 (2) states that the Oath must be

taken before the Clerk of Parliament. I therefore call upon the Clerk of Parliament to administer the Oath of a Member of Parliament.

NEW MEMBER SWORN

HON. NOWEDZA EULYSSES subscribed to the Oath of Loyalty as required by the Law and took her seat – [HON. MEMBERS: *Hear, hear.*] –

THE ACTING SPEAKER: Order Hon. Members! Do we want to chase each other out of the House – [AN HON. MEMBER: *No.*] – So, let us respect each other. This is a special meeting that all of us need to be involved in but if you continue talking, I am going to chase you out.

^(v)**HON. MUSARURWA:** On a point of order! I would like to seek clarity on the issue of the letter that was circulating on the social media, before Hon. Togarepi presents his report.

THE ACTING SPEAKER: The letter you are speaking about was an administrative issue and the Hon. Speaker has taken note of it and has dealt with it accordingly.

(v) HON. MUSHORIWA: Given the contents of the letter, surely Hon. Members deserve to know administratively as you may want to say, but I thought it is actually a matter of public importance.

THE ACTING SPEAKER: Thank you very much. I am being advised here that this was a legal issue and Hon. Madhuku wrote to the Speaker as the head of Parliament, so he responded accordingly.

MOTION

**REPORT OF THE AD HOC COMMITTEE ON THE ANALYSIS OF
THE ZIMBABWE ELECTORAL COMMISSION 2022
PRELIMINARY REPORT ON THE DELIMITATION EXERCISE**

HON. TOGAREPI: I move the motion standing in my name that this House considers and adopts the Report of the Ad Hoc Committee on the Analysis of Zimbabwe Electoral Commission 2022 Preliminary Report on the Delimitation Exercise.

HON. TEKESHE: I second.

HON. TOGAREPI: Order of Appointment and Mr. Speaker's

Announcement:

On Friday, 6th January 2023, the Acting Speaker announced that the Committee on Standing Rules and Orders had appointed the following Members of the Ad Hoc Committee on the Analysis of the Zimbabwe Electoral Commission 2022

Preliminary Report on the Delimitation Exercise:

1. Hon. C. Madiwa;
2. Hon. C. Mpame;
3. Hon. K. Musanhi;
4. Hon. Sen. T. V. Muzenda;
5. Hon. Sen. D. Mwonzora;
6. Hon. M. Ncube;
7. Hon. A. Ndebele;
8. Hon. D. Nduna;
9. Hon. Sen. Dr. D. P. Parirenyatwa;
10. Hon. Sen. Chief Siansali;
11. Hon. P. D. Sibanda;

12. Hon. D. Tekeshe and

13. Hon. P. Togarepi

1.0 INTRODUCTION

On Friday, the 6th of January 2023, His Excellency the President, Dr. E. D. Mnangagwa summoned Parliament to sit to receive and consider the 2022 Preliminary Delimitation Report in terms of Section 110 (2) (c). The Report was tabled in Houses by the Minister of Justice, Legal and Parliamentary Affairs, Hon. Ziyambi Ziyambi. Consequently, the Committee on Standing Rules and Orders appointed an Ad Hoc Committee on the Analysis of the Zimbabwe Electoral Commission 2022 Preliminary Report on the Delimitation Exercise.

The Committee was tasked to conduct a detailed analysis of the Report concerning the provisions of section 161 of the Constitution and present its findings and recommendations in the National Assembly and Senate on Friday 13th of January 2023. The report would form the basis for debate by the Houses on 17 and 18 January 2023. Parliament would then submit its Report on the

findings and recommendations on the ZEC 2022 Preliminary Report on the Delimitation Exercise to His Excellency the President by 20th January 2023 for onward submission to ZEC. These processes were to be completed within 14 days in terms of section 161 (8) of the Constitution.

This Report, therefore, is an outcome of the analysis by the Committee and contains findings and recommendations by the Ad Hoc Committee as mandated by Parliament.

2.0 TERMS OF REFERENCE FOR THE AD HOC COMMITTEE.

The Ad Hoc Committee's Terms of Reference are as follows—

- (i) To analytically consider the Zimbabwe Electoral Commission 2022 Preliminary Report on the Delimitation Exercise and that it complies with section 161 of the Constitution; and
- (ii) To report its Findings and Recommendations to the National Assembly and the Senate on Friday, 13th January 2023.

3.0 METHODOLOGY

During its work, the Committee conducted a review of legal instruments which are relevant to the delimitation exercise, and looked at the previous delimitation report for 2007/8. Given the technical nature of the delimitation exercise, the Committee engaged a consultant with expertise in delimitation issues and public policy. Furthermore, the Committee received oral submissions from ZEC to get an appreciation of how they conducted the delimitation exercise. The Committee also received written submissions from Members of Parliament on their concerns on the delimitation exercise. The Committee analyzed the Report together with the oral and written submissions and came up with a report for presentation to both Houses. It is critical to note that the Committee was working within a tight schedule as it had only seven days within which to discharge its mandate.

The Committee expresses its greatest appreciation to ZEC for the time and effort invested in this exercise and the expertise they continue to share. The Committee also expresses its gratitude to Members of Parliament, the Secretariat and the consultant, the people of Zimbabwe

and any other stakeholders for their critical contributions towards the delimitation process.

4.0 FINDINGS AND OBSERVATIONS

4.1 The Committee would like to acknowledge with great appreciation the work undertaken by ZEC in fulfilling its Constitutional mandate, considering that this was its first delimitation exercise after the enactment of the 2013 Constitution of Zimbabwe. In its analysis, the Committee however, came up with key findings and observations which include the following:

- (a) ward boundaries that were delimited above and below the maximum and minimum thresholds,
- (b) insufficient information in descriptions of wards,
- (c) a highly complicated coordinate system,
- (d) unspecified map scale,
- (e) unlabeled wards,
- (f) topographic features not presented on the maps,
- (g) maps that do not show old and existing boundaries,

(h) lack of justification on changes in boundaries in specific wards and constituencies,

(i) Polling stations not indicated on the maps,

(j) use of preliminary census data; and

(k) possible misinterpretation of the minimum and maximum threshold.

4.1.1 LEGAL COMPLIANCE ISSUES

4.1.1.1 Legal Provisions governing the delimitation exercise

Sections 160 and 161 of the Constitution and section 37A of the Electoral Act provides for the legal basis for the delimitation of electoral boundaries.

4.1.1.2 Link between population census and the delimitation exercise

(a) Section 161 (1) of the Constitution requires delimitation to take place as soon as possible after a population census. Population is a crucial consideration for delimitation and is listed in section 161(6) (f) as one of the factors to be considered in attaining equal number of voters in a constituency or ward. The population census contemplated in this

section is the final census report. The Committee noted that ZEC considered the registered voters' population and not the total population. According to the report, they only used the census preliminary report to correlate the registered voters' population with the adult population. The use of the selective segment of the population census which is referred to as the adult population in the ZEC report is perceived to be a non-conformity to the constitutional values and principles enunciated in section 3 (2) (j) and (k) which relates to the equitable sharing of national resources, including land and devolution funds respectively. A population census measures the entire population including non-voters and children who are also affected by delimitation of electoral boundaries in respect of service delivery.

(b) The Committee took judicial notice of the fact that the final census report is yet to be finalised and published, and acknowledged the impediment of COVID-19 pandemic as a factor that delayed the holding of the population census at the time it had been scheduled which had a bearing on the timing of the delimitation exercise. In light of this, the Committee noted that ZEC purportedly considered the available

preliminary census report in an effort to comply with the constitutional obligation of delimitation.

4.1.1.3 Distribution of Registered Voters to Wards and Constituencies

(a) The Committee noted that the report shows evidence of violations of sections 161 (3) and (4) of the Constitution providing for equal number of voters in the boundaries of constituencies and wards. The Committee observed that this provision was not fully adhered to as there are instances where some constituencies and wards had more registered voters than others within the same province. A case in point is Binga District which had 70,988 voters but had the same number of wards with Tsholotsho District which had 38,619 voters, and Bubi District which had 33,295 voters.

(b) In addition to the above, the report shows evidence that the considerations listed in subsection (6), such as the means of communication within the area, the geographical distribution of registered voters; community of interest as between registered voters, were not fully complied with. In order to give effect to the

considerations, the subsection must be read together with the constitutional values and principles as well as national objectives and devolution provided in section 3 and Chapter 2 of the Constitution respectively.

(c) The Committee noted that in the spirit of promoting and observing the principles of good governance that encompass transparency, justice and fairness, the report should have provided justifications for collapsing constituencies and wards. The Constitution in section 68 provides for administrative conduct or decisions that are both substantially and procedurally fair. Section 9 of the Constitution talks about good governance wherein Commissions and other bodies established by or under the Constitution should carry out their functions conscientiously, fairly and honestly. The collapsing of constituencies and wards affects the legitimate expectations of stakeholders who may be adversely affected by that decision. The explanation by ZEC during the oral evidence was that constituencies with fewer registered voters were collapsed to give in registered voters to the constituencies which had more numbers of the registered voters.

However, in some instances, the formula was not applied consistently as wards or constituencies with more registered voters were collapsed to boost numbers in wards of constituencies with fewer numbers. The case in point is Chikomba Central which had 16 611 voters which was collapsed to cede voters to Chikomba East and Chikomba West which had 14 240 and 30 187, respectively. A similar case was Gutu South with 18 645 voters which were collapsed to cede voters to Gutu Central and Gutu East which had 21 700 and 16 822 voters respectively. ZEC confirmed to the meeting that it was those constituencies with lower voter population which were being collapsed to meet thresholds in bigger constituencies.

4.1.1.4 Consideration of Factors in Section 161 (6)

(a) The Constitution requires that all factors listed in subsection (6) must be considered. These are namely, community of interest, means of communication, physical features, and geographical distribution of registered voters, existing electoral boundaries and population. This will also require stakeholder consultations of the affected voters. The Committee noted that the formula or criteria used as well as

justifications of the decisions were not provided. The observation of the Committee was that there was possible misinterpretation by ZEC of the twenty percent variance provision in subsection (6) as some wards and constituencies ended up having a variance of up to 40%. This therefore, defeats the spirit of the Constitution in trying to achieve equality of voters. The Annexure to the Report clearly demonstrates how the standard deviation in certain instances was well above the 20 percent variance.

(b) In applying Section 161 of the Constitution, ZEC had an obligation to take due regard of other Constitutional provisions such as Section 3 (2) (j) which provides for the equitable sharing of national resources, including land and section 264 (2) (e) which speaks to the equitable sharing of local and national resources. In addition, in terms of Section 233 (c), ZEC has an obligation to promote constitutionalism and ensure that injustices are remedied.

4.1.1.5 Stakeholder Consultations

Section 37A of the Electoral Act requires stakeholder consultations. The Committee noted that stakeholder consultations were not fairly done

considering that there are certain areas wherein key stakeholders such as traditional leaders were not consulted. Section 161(6) (d) of the Constitution provides that when dividing Zimbabwe into wards and constituencies, the Zimbabwe Electoral Commission must, in respect of any area, give due consideration to any community of interest as between registered voters. This issue of non-involvement of key stakeholders is drawn in areas wherein registered voters were moved from their traditional leaders. To this end, the Committee's view is that if stakeholder consultations were widely conducted, the community of interest issues should have been avoided.

4.1.2 OBSERVATIONS MADE ON MAPS

(a) Complicated Coordinate System.

The Committee noted that the coordinate system used by ZEC was too complicated for ordinary citizens to understand and interpret spatial data represented on the maps. It is the Committee's considered view that ZEC had an option to use a simpler geographic coordinate system that represents location in terms of degrees, minutes, and seconds, such that users can simply enter the coordinates on Google maps to identify

locations in their respective wards and constituencies. ZEC indicated that it used the Geographic and Projected system which is modern and also adopted by other countries in the SADC region. The coordinates on the maps are meant for experts while the descriptions were for use by the general public.

Whilst the coordinate system used by ZEC was in line with new models of mapping in the SADC region, ZEC should have considered other user-friendly methods which can be understood by ordinary citizens. In the Committee's view, it was not prudent to prioritize regional benchmarks without considering the interest of citizens. We do not know whether the benchmarks that are being referred to by ZEC also extend to how electoral commissions must choose coordinate systems.

(b) Map Scale Not Defined in the Description in Annexures

Section 161(12) asserts that if there is a discrepancy between the description of any ward or constituency boundaries and the map or maps prepared by the Zimbabwe Electoral Commission, the description prevails. However, ZEC neither provided any description of the scale in its report nor did it indicate or specify the scale on the actual map.

Therefore, it is within ZEC's obligation to describe the map scale used in each map in their description. The absence of clarity on the map scale used made it difficult to compute average walking distances to get to the polling stations. For example, ZEC indicated on the maps that the maps were digitized from a scale of 1:50 000 and 1:250 000 but did not indicate the actual scale in which the data on the maps was presented. The Committee was unable to obtain clarification from ZEC on the specific map scale that was used.

(c) Some Wards Defined in the Description but not Labeled on the Map

Section 161 (7) (b) of the Constitution asserts that, 'after delimiting wards and constituencies, the Zimbabwe Electoral Commission must submit to the President, a preliminary report containing a map or maps showing the wards and constituencies. ZEC provided maps where some of the wards were labeled and some were not labeled, making it difficult for one to identify those wards that were unlabelled.

Due to limitations on scale, the coordinate system used and the absence of topographic features on the map, it was difficult to identify these wards using just the descriptions provided by ZEC. A few examples are in Mashonaland West, Hurungwe RDC that has 26 wards; five of them were not labeled and identified on the map. In Mashonaland Central, Guruve RDC and Mazowe RDC, four wards were not labeled and identified on the map by means of their ward numbers.

ZEC indicated that all wards have numbers, but in a case where a ward number is not appearing, it may be a question of placement. It may not be visible on a small map but would be visible on a separate blown out map.

(d) Descriptions refer to topographic features that are not reflective on the map - **while** Section 161 (12) of the Constitution provides that, ‘If there is a discrepancy between the description of the boundaries of any ward or constituency and the map or maps prepared by the Zimbabwe Electoral Commission, the description prevails.’ ZEC provided descriptions that referred to topographic features that were not indicated on the map, making it difficult to relate their descriptions with the

physical features on the ground. For example, an excerpt of the description of Bulawayo Province, ward 8 says ‘In an area of land bounded by a line drawn from the intersection of Bulawayo-Victoria Falls Railway line and an unnamed stream at stand 32577 Entumbane Township (Entabeni Primary School) so as to exclude it ...’ Without the topographic features on the map, the Committee’s analysis was limited to such descriptions.

A specific issue arises on how an ordinary citizen, reading such a description from Harare, would identify a railway line, an unnamed street, stand 32577 of Entumbane Township in Bulawayo when they have never been to such a place unless if three conditions were satisfied, that is, if such topographic features are presented on the map, if an ordinary coordinate system based on degrees, minutes and seconds allows them to obtain coordinates that can be used on Google Maps, and if the map scale is indicated on the map.

ZEC indicated that it produced thematic maps which relate to its function but for effective analysis, the thematic maps should be used in conjunction with topographic, hydrological and population maps. They

however did not include the topographic features to avoid clutter on the maps. However, the Committee is aware of the overlaying of maps that do not create clutter as there are options for design and colour to make every feature easily visible on the maps. Annexure 2 to the Report clearly illustrates the previous ideal map which is more detailed than the ones produced by ZEC.

(e) Population Density Map

Section 161 (6) (c) (f) asserts that in delimiting, ZEC must give due consideration to (c), the geographical distribution of registered voters and (f) its population. As part of its maps or descriptions, ZEC did not provide information about population density and distribution making it difficult to relate population figures, their distribution and how they affected specific boundary or polling station decisions. ZEC provided information that pointed to the fact that they considered preliminary results from the Census in analysing the relationship between population and registered voters.

(f) Descriptions Refer to Polling Stations that are Not Indicated on the Map

The Committee found it important to compute average walking distances between polling stations, particularly in remote areas where there have been reports of long walking distances to the polling stations. Roads are a means of communication, and section 161(6) (b) provides that ZEC must give due consideration to the means of communication within an area. The descriptions provided by ZEC in its report refer to polling stations that are not indicated on the map. For example, in ward 1 of Binga North Constituency, in Binga RDC, ZEC argues in its report that there are eight polling stations, but only one is indicated on the map. There are many more examples that relate to this scenario.

Even though section 161 (12) provides for the supremacy of the description over the maps, insufficiently labeled polling stations make it difficult for any analysis to compute average walking distances within the buffer zones of polling stations. Walking distances are a means of communication, and ZEC also did not describe the physical features that affected the setting up of polling stations in certain areas with plateaus,

national parks, or dams, *etc.* ZEC explained that polling stations were uniquely identified by using a polling station code system.

4.1.3 DRAWING OF BOUNDARIES (a) Old, Existing

Boundaries *versus* Proposed Boundaries

Section 161 (6) (e) mandated ZEC to give due consideration to the existing electoral boundaries. The maps or descriptions provided by ZEC did not give illustrations or descriptions of how old or existing boundaries were moved to the newly proposed boundaries. The Committee, in its analysis, found it difficult to relate to a new boundary description, or a new boundary on the map, without connecting them with the old or existing boundaries. For anyone to make sufficient comparisons between a new and an old boundary, they ought to understand the old and existing boundary.

The Committee noted that maps for previous delimitation exercises contained detailed information compared to the ones being proposed by ZEC. Some of these features included topographical features such as dams, rivers, mountains and geographic distribution of population.

These features could have assisted in confirming the use of other factors

espoused in Section 161 (6) of the Constitution. ZEC pointed out the need to avoid cluttering the maps and indicated that the old boundaries could be obtained in the 2007 and 2008 Delimitation Report. The Committee underscored the need to have superimposed the old and current boundaries over the proposed boundaries to provide justification for the new boundaries. In the current form, it is difficult to confirm whether Section 161 (6) was fully complied with.

(b) Justification of Proposed Boundaries

The descriptions provided by ZEC appeared to the Committee as mere definitions of how the boundaries were drawn, but the descriptions do not justify why specific boundary changes were made, and other than just the statistical balance of figures, why such boundaries would make a better contribution to the country's developmental agenda or that of local administration of societies. For example, a boundary drawn to protect a community of interest such as the communities and activities around ZCC Mbungu in Masvingo, platinum or lithium mining activity would provide such reasons as justifications in their descriptions. It was not helpful to the Committee's analysis, and will not be helpful to

citizens, to read a description that merely defines the location of a boundary in text, and does not explain why such boundary was adjusted from its original path.

ZEC pointed out that whilst the justification for new boundaries was not reflected on the maps, they however considered the old boundaries in determining new boundaries. They also pointed out that the justification of the proposed boundaries was included in the descriptions, but the Committee did not find the evidence of the justifications of why specific boundary changes were made.

ZEC also provided merely the description of wards, and not the description of ward boundaries as provided by the Constitution in Section 161 (7) (a) that says, ‘After delimiting wards and constituencies, the Zimbabwe Electoral Commission must submit to the President a preliminary report containing – (a) a list of the wards and constituencies, with the names assigned to each and a description of their boundaries.

This section clearly provides for the provision of the description of boundaries and just the list of wards, not the description of wards. Instead of providing the descriptions of boundaries for which changes

were made, ZEC provided descriptions of all wards including those wards that were not affected by boundary changes. One such example is Chitungwiza municipality ward 17 that reads:

“It is an area of land bounded by a line drawn starting from where Hadzinhanga Road crosses an unnamed stream which separates Units J and K (296939, 8006442), then generally south-eastwards along Hadzinhanga Road to its intersection with Mharapara Road, then generally south-westwards along Mharapara Road to its junction with new Chitungwiza Road, then north-westwards along New Chitungwiza Road to where it crosses an unnamed stream which separates Units J and K, then north-eastwards along the unnamed street to where Hadzinhanga Road crosses it, the starting point. The area is bounded by the following Universal Mercator (UTM) zone 36 South (36S), based on the modified Clarke 1880 Spheroid (SA) coordinates:

296937.79, 8006447.13; 297473.62, 8006026.01; 296785.28, 8005545.76; 295290.66, 8005033.38; 294935.64, 8005549.40; 296532.36, 8006214.02.”

4.1.4 POSSIBLE MISINTERPRETATION OF MINIMUM AND MAXIMUM THRESHOLDS

(a) Wards Delimited Above Maximum Thresholds

Section 161 (6) asserts that ZEC may depart from the requirement that constituencies and wards must have equal numbers of voters, but no constituency or ward of the local authority concerned may have more than twenty per cent more or fewer registered voters than the other such constituencies or wards. The Committee noted that some wards were delimited above their thresholds.

(i) Manicaland

In Manicaland Province, Makoni RDC, Headlands Constituency, ward 8 was delimited at 3,231 above the maximum threshold of 3,185.

In Manicaland Province, Makoni RDC, Makoni West Constituency, ward 12 was delimited at 3 274 above the maximum threshold of 3,185.

In Manicaland Province, Makoni RDC, Makoni West Constituency, ward 13 was delimited at 3202 above the maximum threshold of 3,185.

In Manicaland Province, Makoni RDC, Makoni West Constituency, ward 16 was delimited at 3226 above the maximum threshold of 3,185.

(ii) Mashonaland East

In Mashonaland East Constituency, Marondera Municipality, Marondera Constituency, ward 9 was delimited at 3057 above threshold of 3051.

(iii) Mashonaland West

In Mashonaland West, Zvimba RDC, Zvimba East Constituency, ward 1 was delimited at 4,675 above the permissible maximum threshold of 3,912.

(iv) Matabeleland North

In Matabeleland North, Hwange RDC, Hwange West Constituency, ward 2 was delimited at 2267 above the maximum threshold of 2211. ZEC also used a wrong maximum threshold of 2211 instead of 2188, but the wards were still above maximum threshold of both values.

In Matabeleland North, Hwange RDC, Hwange East Constituency, ward 17 was delimited at 2213 above the maximum threshold of 2188.

In Matabeleland North, Hwange RDC, Hwange East Constituency, ward 11 was delimited at 2390 above the maximum threshold of 2188.

In Matabeleland North, Tsholotsho RDC, Tsholotsho North, ward 8 was delimited at 2096 above maximum threshold of 2086.

In Matabeleland North, Victoria Falls Municipality, Hwange West Constituency, ward 4 was delimited at 2416 above maximum threshold of 2400.

(b) Wards Delimited Below Minimum Thresholds (i)

Manicaland

In Manicaland, Makoni RDC, Makoni West Constituency, ward 25 was delimited at 2111 below the minimum threshold of 2123.

(ii) Mashonaland Central

In Mashonaland Central, Bindura Municipality, Bindura North Constituency, ward 4 was delimited at 1559 below the minimum threshold of 1570.

(iii) In Mashonaland Central, Pfura RDC, Mt. Darwin West, ward 19 was delimited at 2028 below the minimum threshold of 2033.

(iv) **Matabeleland North**

In Matabeleland North, Hwange RDC, ZEC used the wrong averages, and maximum and minimum thresholds.

For a population of 36,481 and 20 wards, the actual average was 1824 against the ZEC

1842. The actual maximum threshold is 2189 against ZEC 2211, and actual minimum is 1459 against ZEC 1474.

In Matabeleland North, Hwange RDC, Hwange East Constituency, ward 8 was delimited at 1019 below the ZEC minimum threshold of 1474 and the actual minimum of 1459.

In Matabeleland North, Hwange RDC, Hwange East Constituency, ward 12 was delimited at 1411 below the ZEC minimum threshold of 1474, and the actual minimum of 1459.

In Matabeleland North, Hwange RDC, Hwange East Constituency, ward 18 was delimited at 1438 below the ZEC minimum threshold of 1474 and the actual minimum of 1459.

In Matabeleland North, Hwange RDC, Hwange East, ward 19 was delimited at 1294 below the ZEC minimum threshold of 1474 and the actual minimum of 1459.

In Matabeleland North, Victoria Falls municipality, Hwange West Constituency, ward 3 was delimited at 1593 below the minimum threshold of 1600.

(v) Matabeleland South

In Matabeleland South, Gwanda RDC, Gwanda South Constituency, ward 20 was delimited at 1524 below minimum threshold of 1585.

In Matabeleland South, Matobo RDC, Matobo Constituency, ward 14 was delimited at 1104 below minimum threshold of 1105.

4.1.5 APPENDAGE OF SIGNATURES BY THE COMMISSIONERS

The Committee noted that there was a provision for Commissioners to append signatures but they did not proceed to sign off the document. This observation was made in view of the fact that the 2007 Final Delimitation Report was signed off by all Commissioners save for one.

4.1.6 GENERAL OBSERVATIONS ON THE PRELIMINARY DELIMITATION REPORT

The Committee noted that previous delimitation reports contained sufficient detail in terms of descriptions compared to the current ZEC Report. ZEC could have maintained the same style which is user friendly for the ordinary citizens.

4.2 SPECIFIC ISSUES WHICH REQUIRE CONSIDERATION BY ZEC

The Committee considered all the specific concerns raised by Members in relation to the delimitation exercise. The issues are provided as an Annexure to the Report and require consideration by ZEC before finalisation of the delimitation exercise.

5.0 RECOMMENDATIONS

5.1 The Committee recommends that ZEC should take due regard to the census population in its totality in the delimitation exercise and not just the adult population. ZEC was supposed to use the final census results. This is because wards and constituencies serve other purposes apart from elections, for instance, distribution of devolution funds and constituency development funds.

5.2 Where the factor of community of interest between registered voters was not considered, the Committee recommends that ZEC should revisit the factor and ensure that this is taken into consideration.

5.3 ZEC should ensure that there is equal number of voters in constituencies or wards as provided for in terms of Section 161 (3) and (4) of the Constitution. Where there was a departure from the permissible variance of lower and upper limit of 20%, ZEC should rectify and ensure that it remains within the allowable variance. When we met ZEC, they indicated that they were going to make those changes should they come from Parliament. They are amenable to making such changes.

5.4 Where collapsing of constituencies that had more voters was done to give in to those that had fewer voters, it is the Committee's considered view that ZEC should use the same principle of maintaining those with more votes and collapse those with fewer voters.

6.0 CONCLUSION

The Committee's findings, in its analysis of the 2022 Preliminary Delimitation Report, provide a basis for its conclusion on the 2022 preliminary report on the delimitation exercise. While the Committee appreciates that it is not possible for ZEC to meet the expectations of all the stakeholders in this exercise, it is the Committee's considered view that all the issues raised in this Report, particularly those that are inconsistent with provisions of section 161 of the Constitution, will be resolved before the finalisation of the Report on the delimitation exercise. As espoused in section 119 of the Constitution, Parliament has an obligation to protect the Constitution and ensure that the State and all institutions and agencies of Government at every level, act constitutionally and in the national interest.

Annexure 1

Number	Constituency	Concern
1.	Chimanimani East	<p>Non-consideration of population Inadequate consultation</p> <ul style="list-style-type: none"> • Machukira Business Centre was taken from Ward 22 to Ward 12 • Ward 1 Cashel should remain under Chimanimani East due to community of interest such as irrigation and Cashel border post • Ward 7 can be moved to Chimanimani West for equal distribution of voters to ward and constituencies
2.	Chimanimani West	<ul style="list-style-type: none"> □ Ward 17 Biriri should remain under Chimanimani West because of geographic location and accessibility
3.	Insiza North	<ul style="list-style-type: none"> • Disregard of physical features • Community of interest • Distribution of registered voters into wards (Ward 7 and 13 of Umzungwane).

4.	Gutu South	<p>Collapsing of Gutu South Constituency</p> <ul style="list-style-type: none"> • ZEC pointed out in its report that Gutu South was collapsed because it did not meet the required threshold to make a constituency yet none of the constituencies in Gutu District met the minimum required threshold at the time ZEC conducted the delimitation exercise save for Gutu West. • Gutu South actually had more registered voters than Gutu East and Gutu North at the time ZEC conducted its delimitation. Gutu South had 18, 6453 registered voters, Gutu East 16, 822, Gutu North 15,359, and Gutu Central 21, 700. ZEC was supposed to abide by the principle of fairness and use similar formula which it was using in other provinces, constituencies and wards that those with low registered voters than the others in the same constituency or province would be collapsed to give in to those that had more registered voters as at the time ZEC conducted its delimitation exercise. • Proposal is that ZEC should move wards 31 and 41 to Gutu South which were part¹⁹ of Gutu South prior to creation of Gutu East,
----	------------	---

		<p>Central.</p> <ul style="list-style-type: none"> <input type="checkbox"/> Alternatively, wards should be drawn from Gutu East which was part of Gutu South previously <input type="checkbox"/> Community of interest of the between registered voters in Gutu South was not considered as some registered under a certain Chief are now under two different constituencies.
5.	Bikita East	<ul style="list-style-type: none"> <input type="checkbox"/> Unjustified movement of Musiiwa Polling Station from Ward 4 Bikita West to Bikita South Constituency. Musiiwa Polling Station should be returned to Ward 5.
6.	Mberengwa	<ul style="list-style-type: none"> <input type="checkbox"/> Unjustified movement of wards in Mberengwa to Mkoba

7.	Maramba Pfungwe (Zvataida RDC	<ul style="list-style-type: none"> <input type="checkbox"/> Ward 7 polling station in Maramba-Pfungwe is being moved to <input type="checkbox"/> Uzumba without due consideration to physical features. The recommendation is for ZEC to consider the people from Ward 6 and Ward 17 which are closer to Ward 7 than transferring them to Uzumba Constituency
8.		<ul style="list-style-type: none"> <input type="checkbox"/> Case of Ward 10 moved from Mutasa North to Mutasa Central <input type="checkbox"/> There is no justification based on the formulae used by ZEC to remove Ward 10 from Mutasa Central to Mutasa North <input type="checkbox"/> The difference between the total votes between the neighbouring constituencies is unjustifiably big, 6607 voters. <input type="checkbox"/> Taking ward 10 back to Mutasa Central will improve the situation by reducing the difference to 2585 <input type="checkbox"/> Instead of Mutasa North having 13 wards and Mutasa Central 11 wards, they can both comfortably have 12 wards each <input type="checkbox"/> Rural wards are big and having a too big constituency is a disadvantage to the MP and the community (eg. CDF spread)
9.	Binga North	<ul style="list-style-type: none"> <input type="checkbox"/> Concern over why ZEC did not create three constituencies in Binga North when the numbers allowed for the creation of three constituencies. <input type="checkbox"/> The total voter population was 81,118, and if three constituencies were created, the average constituency would have an average of 27,039 voters.
		<ul style="list-style-type: none"> <input type="checkbox"/> The numbers are within the allowable threshold.
10.	Chegutu West	<ul style="list-style-type: none"> <input type="checkbox"/> Concern over why ward 25 was moved to Chegutu East <input type="checkbox"/> Argument is that there was no need for ward 25 to be moved to Chegutu East. It served no purpose because both constituencies were within the thresholds.

		<ul style="list-style-type: none"> <input type="checkbox"/> Chegutu West has a total of 27,958 voters and Chegutu East has a total of 30,362 voters.
11.	Zvishavane-Runde	<ul style="list-style-type: none"> <input type="checkbox"/> There is a proposal in Runde RDC for wards 1,2,3,4 and 9 to be retained. ZEC is urged to move Hwani Village from ward 13 to ward 8, Hwande and Mugabe Villages from ward 2 to ward 1 Chikuni, Mafurire and Masuna Villages to ward 2, Ndebvu, Ndirishe and Dumbu from ward 9 to ward 4, and last moving villages 11, 13, 14 from ward 14 to ward 9. <input type="checkbox"/> Ward 18 with a 2118 voter population against a maximum threshold of 2116 should be retained as the two voter variance is negligible. Accordingly, the Baradzamwa Primary School polling station with 306 voters should not be moved to ward 16 which already meets the threshold. <input type="checkbox"/> Ward 8 Runde RDC has a shortfall of two voters. It has 1409 as opposed to the minimum threshold of 1411. The two voter variance is negligible. There is no need to move voters from ward 13, Welezi Primary School polling station to beef up voters in ward 8. Furthermore, there is no community of interest between voters in ward 13 and 8. There are two mountain ranges and two rivers between the two wards.
12.	Zvishavane-Ngezi	<ul style="list-style-type: none"> <input type="checkbox"/> Recommendation to move 10,000 voters from Zvishavane-Ngezi to beef up numbers in Mberengwa and create one constituency called Mberengwa-Zvishavane. <input type="checkbox"/> Concern that ZEC moved a polling station from Jeka Business Centre under Chief Mudavanhu to cross big Mwenezi River to ward 15 in Chegato area under Chief Mposi. <input type="checkbox"/> The issue of moved polling stations must be investigated by ZEC
13.	Nyanga North	<ul style="list-style-type: none"> <input type="checkbox"/> There was no need whatsoever for ZEC to move either ward 8 or ward 27 from their original constituencies.

		<ul style="list-style-type: none"> □ Ward 27, Nyanga RDC has 1,954 voters and ward 8, Nyanga RDC has 1,550 voters. Nyanga North Constituency is comfortably within thresholds at 28,100, and Nyanga South Constituency is comfortably within thresholds at 29,710.
14.	Bindura North	<ul style="list-style-type: none"> □ Recommendation is that section 161 (6) (a) indicates that when ZEC is dividing Zimbabwe into wards and constituencies, ZEC should give due consideration to Zimbabwe's physical features and this was not abided by, for instance in wards 1, 2, 3 and 19 of Bindura RDC which have a physical feature of Ruya River. ZEC found it fit to delimit the wards 1, 3 and 19 to Mazowe Central Constituency and ward 2 to Mount Darwin West Constituency crossing Ruya River, a huge physical barrier that has been overlooked. □ There is a record of people across Ruya rRver to aid voters from the aforementioned delimited wards to Mazowe Central and Mount Darwin West constituencies. □ Wards must either move along rivers and roads, but must not cut across rivers, dams or mountains. □ ZEC did not comply with the provisions of section 161 (6) (a) □ ZEC must investigate and consider the physical features such as Ruya River.



I, therefore move that the debate do now adjourn.

H.I

t10251035

13/01/23

HON. MUTSEYAMI: Thank you Mr. Speaker. With the indulgence of the House and yourself Mr. Speaker, I need to put it on record that we have a problem with our Members of Parliament in terms of them debating to this Preliminary Delimitation Report. In that regard, most of our Members, regardless of their willingness to debate, are being forced to go on virtual. Why? Because we have a challenge with Treasury and the Administration of Parliament, in terms of accommodation for Members of Parliament and that is a big problem.

So now with this position with regard to the report, Members are supposed to debate on the 17th and 18th. The challenge we have is that of network across the country because of the load shedding challenge which is a big issue. So Members have to come to the House and represent their constituencies and the people that voted for them so that they will debate physically. My prayer is for the Administration of Parliament, Treasury and our Hon. Minister of Justice to give us a clear commitment that our Members will be allowed to be in the House physically and debate on 17th and 18th. That is my prayer. Thank you.

THE TEMPORARY SPEAKER: Thank you for having raised that pertinent issue. We need to make sure that the Administration of Parliament looks into that issue and I do hope they are actually doing that and Members will be advised before the 17th. Thank you.

HON. MARKHAM: Mr. Speaker, can I confirm points of clarities will be on Tuesday.

THE TEMPORARY SPEAKER: Yes.

On the motion of **THE MINISTER OF JUSTICE, LEGAL AND PARLIAMENTARY AFFAIRS (HON. ZIYAMBI)**, *the House adjourned at Twenty-one Minutes to Eleven o'clock a.m. until Tuesday, 17th January, 2023.*

Proclamation 1 of 2023

By

HIS EXCELLENCY THE HONOURABLE EMMERSON DAMBUDZO MNANGAGWA, G.C.Z.M., President of Zimbabwe and Commander-in-Chief of the Defence Forces of Zimbabwe.

WHEREAS, in terms of section 161(1) of the Constitution, the Zimbabwe Electoral Commission must, once every ten years, on a date or within a period fixed by the Commission so as to fall as soon as possible after a population census, conduct a delimitation of the electoral boundaries into which Zimbabwe is to be divided;

AND WHEREAS, in terms of section 161(7) of the Constitution, the Zimbabwe Electoral Commission, after delimiting wards and constituencies, submitted to the President a preliminary report containing—

- (a) a list of the wards and constituencies, with the names assigned to each and a description of their boundaries;
- (b) a map or maps showing the wards and constituencies; and
- (c) any further information or particulars which the Commission considered necessary; and the President caused the preliminary delimitation report to be laid before Parliament within seven days;

AND WHEREAS, in terms of section 161(8) of the Constitution the President, after fourteen days after a preliminary delimitation report was laid before Parliament and a Committee of Parliament resolved that the report be referred back to the Zimbabwe Electoral Commission for further consideration of certain matters or issues, referred the report back to the Commission for that further consideration;

AND WHEREAS, in compliance with subsections (7) and (9), the Zimbabwe Electoral Commission submitted a final delimitation report to the President;

AND WHEREAS, in terms of section 161(11) of the Constitution, the President must, within fourteen days after receiving the Zimbabwe Electoral Commission's final report, publish a proclamation in the *Gazette* declaring the names and boundaries of the wards and constituencies as finally determined by the Commission;

AND WHEREAS; the President received the Zimbabwe Electoral Commission's final delimitation report on the 17th February, 2023;

NOW, THEREFORE, under and by virtue of the powers vested in the President as aforesaid, I do by this my Proclamation declare the names and boundaries of the wards and the House of Assembly and Senatorial Constituencies as finally determined by the Commission, which names and boundaries are set out in the Schedule to this Proclamation, to be the wards and House of Assembly and Senatorial Constituencies of Zimbabwe for the purposes of the forthcoming and any subsequent general election.

Proclamation 1 of 2023

SCHEDULE

Summary of Contents

CHAPTER 1	1
BULAWAYO METROPOLITAN PROVINCE	1
Bulawayo Municipality.....	1
National Assembly Constituencies.....	7
CHAPTER 2	11
HARARE METROPOLITAN PROVINCE	11
Chitungwiza Municipality	11
Epworth Local Board	16
Harare Municipality	18
National Assembly Constituencies.....	30
CHAPTER 3	40
MANICALAND PROVINCE	40
Buhera Rural District Council.....	40
Chimanimani Rural District Council	46
Chipinge Rural District Council	50
Makoni Rural District Council.....	57
Mutare Municipality.....	64
Mutare Rural District Council	68
Nyanga Rural District Council.....	80
Rusape Town Council	86
National Assembly Constituencies.....	88
CHAPTER 4	102
MASHONALAND CENTRAL PROVINCE	102
Bindura Municipality	102
Bindura Rural District Council	105
Chaminuka Rural District Council.....	109

Guruve Rural District Council.....	114
Mazowe Rural District Council	119
Mbire Rural District Council	126
Muzarabani Rural District Council.....	129
Mvurwi Town Council	135
Pfura Rural District Council.....	137
Rushinga Rural District Council	143
National Assembly Constituencies.....	148
CHAPTER 5	158
MASHONALAND EAST PROVINCE.....	158
Chikomba Rural District Council	158
Goromonzi Rural District Council	163
Manyame Rural District Council	168
Marondera Municipality	172
Marondera Rural District Council	175
Mudzi Rural District Council.....	179
Murewa Rural District Council.....	183
Mutoko Rural District Council	189
Ruwa Local Board	194
Wedza Rural District Council	196
Zvataida Rural District Council.....	199
National Assembly Constituencies.....	202
CHAPTER 6.....	215
MASHONALAND WEST PROVINCE	215
Chegutu Municipality	215
Chegutu Rural District Council.....	218
Chinhoyi Municipality.....	223
Chirundu Local Board	226
Hurungwe Rural District Council	227
Kadoma Municipality	232

Proclamation 1 of 2023

Kariba Municipality	236
Karoi Town Council.....	238
Makonde Rural District Council	240
Mhondoro–Ngezi Rural District Council.....	244
Norton Town Council	247
Nyami-Nyami Rural District Council	250
Sanyati Rural District Council	253
Zvimba Rural District Council.....	257
NATIONAL ASSEMBLY CONSTITUENCIES	263
CHAPTER 7.....	274
MASVINGO PROVINCE	274
Bikita Rural District Council.....	274
Chiredzi Town Council	280
Chiredzi Rural District Council	282
Chivi Rural District Council	288
Gutu Rural District Council	294
Masvingo Rural District Council.....	301
Masvingo Municipality	307
Mwenezi Rural District Council.....	309
Zaka Rural District Council	313
National Assembly Constituencies.....	319
CHAPTER 8.....	332
MATABELELAND NORTH PROVINCE	332
Binga Rural District Council	332
Bubi Rural District Council.....	337
Hwange Local Board	341
Hwange Rural District Council.....	344
Kusile Rural District Council	348
Lupane Local Board	353
Nkayi Rural District Council	354
Tsholotsho Rural District Council	359

Umguzo Rural District Council	363
Victoria Falls Municipality	367
National Assembly Constituencies.....	369
CHAPTER 9.....	378
MATABELELAND SOUTH PROVINCE.....	378
Beitbridge Rural District Council	378
Beitbridge Town Council	381
Bulilima Rural District Council	383
Gwanda Rural District Council	387
Gwanda Municipality	391
Insiza Rural District Council	393
Mangwe Rural District Council	397
Matobo Rural District Council.....	400
Plumtree Town Council.....	404
Umzingwane Rural District Council	406
National Assembly Constituencies.....	410
CHAPTER 10.....	418
MIDLANDS PROVINCE.....	418
Gokwe North Rural District Council	418
Gokwe South Rural District Council.....	424
Gokwe South Town Council	429
Gweru Municipality	431
Kwekwe Municipality	435
Mberengwa Rural District Council.....	438
Redcliff Municipality	444
Runde Rural District Council	446
Shurugwi Town Council	449
Takawira Rural District Council.....	451
Tongogara Rural District Council	455
Vungu Rural District Council.....	460
Zibagwe Rural District Council.....	464

Proclamation 1 of 2023

Zvishavane Town Council	470
National Assembly Constituencies.....	472
ANNEXURE A: Voter Population Total As at 30 May 2022.....	487

ANNEXURE B: Wards and National Assembly Constituency boundary descriptions

ANNEXURE C: Wards and National Assembly Maps

ZIMBABWE ELECTORAL COMMISSION
2022 REPORT ON THE DELIMITATION EXERCISE

To His Excellency, the Honourable Dr E.D. Mnangagwa, President of the Republic of Zimbabwe and Commander-in-Chief of the Zimbabwe Defence Forces

May it Please Your Excellency to receive this delimitation report in terms of section 161(10) of the Constitution of Zimbabwe

Introduction

The Zimbabwe Electoral Commission (ZEC) is an Election Management Body established in terms of Section 238 of the Constitution of Zimbabwe. Its main function is to prepare for, conduct and supervise all elections and referendums in Zimbabwe. In terms of Section 239 (f) of the Constitution, the Commission is also given the function to delimit the country into electoral boundaries.

This report presents the wards and constituencies that were delimited by the Commission in 2022. The wards and constituencies are presented by province, each chapter highlighting the number of constituencies that have been delimited for the province and the names thereof, the number of wards that have been delimited for each local authority in the province and the boundary descriptions for the respective constituencies and wards. Provincial maps depicting constituency and ward boundaries are also attached as Annexures and form part of the delimitation report.

2022 Delimitation Exercise

Delimitation is the process of dividing the country into constituencies and wards for the purpose of election of persons to constituency seats in the National Assembly and to councils in Local Authorities. It plays a significant role by maintaining the proportionality of the number of representative seats allocated to an electoral district, as well as upholding the principle of equality of voting strength. The process aims at ensuring the cohesiveness and integrity of administrative districts, including building political, social and cultural ties between voters and their representatives.

The Constitution provides in Section 161(1) that once every ten years, on a date or within a period fixed by the Commission so as to fall as soon as possible after a population census the Zimbabwe Electoral Commission must conduct a delimitation of the electoral boundaries into which Zimbabwe is to be divided. The last delimitation was conducted in 2007/8 and resulted in the drawing of 210 House of Assembly Constituencies, 60 Senatorial Constituencies and 1 958 local authority wards. The delimited electoral boundaries remained in use during the 2008, 2013 and 2018 harmonised elections. However, due to population dynamics and changes in landuse since the last delimitation exercise there has been growing need for constituencies and wards to be redrawn to respond to these changes.

Following the Population and Housing Census (PHC) held from 21st to 30th April 2022, the Commission, in line with Section 161(1) of the Constitution, and by Notice published in the Government Gazette of 24th of May 2022 announced its intention to commence the delimitation exercise. The 30th of May 2022 was set as the date of closure of the voters' roll for purposes of the conduct of delimitation.

2.0 Factors Influencing Delimitation

The Commission was guided by the provisions of Section 161 of the Constitution in conducting delimitation.

Subsections (3) and (4) of Section 161 specify that the boundaries of constituencies and wards must be such that, so far as possible, at the time of delimitation, equal numbers of voters are registered in each constituency within Zimbabwe and in each ward of the local authority concerned. However, the Commission is allowed to depart from this general principle in Section 161(6) although it is to ensure that no constituency or ward may have more than 20% more or fewer registered voters than the other such constituencies or wards.

Secondly the straddling of ward boundaries is not allowed in delimiting electoral boundaries. Section 161(5) of the Constitution states that the Commission must ensure that no ward is divided between two or more local authority areas. The Commission must also ensure that no ward is divided between two or more constituencies.

Section 161(6) of the Constitution further states that due consideration be given to:

- Physical features;
- The means of communication within an area;
- The geographical distribution of registered voters;
- Any community of interest as between registered voters;
- Existing electoral boundaries; and
- Population.

3.0 Voter Population for the Delimitation Exercise

As already stipulated, delimitation seeks to ensure equality of voting strength and the key determinant considered for the realisation of this objective is the number of registered voters. To ensure potential voters were afforded the opportunity to register, the Commission embarked on two phases of mobile voter registration. The first and second phases of mobile voter registration were

Proclamation 1 of 2023

conducted in February and April 2022, respectively. The voters' roll for delimitation closed on 30 May 2022 and as at that date, the country had **5 804 376** registered voters compared to **5 612 464** registered voters in 2007/8. An inspection of the voters roll was conducted to allow voters to inspect the voters' roll and to make corrections where applicable before the national voter population was derived. The table below represents the National and Provincial Voter Population totals as at 30 May 2022.

Ser	Province	Total Voter Population
1	Bulawayo Metropolitan	270 938
2	Harare Metropolitan	952 102
3	Manicaland	738 624
4	Mashonaland Central	536 463
5	Mashonaland East	641 668
6	Mashonaland West	661 289
7	Masvingo	632 320
8	Matabeleland North	340 427
9	Matabeleland South	267 617
10	Midlands	762 928
Total		5 804 376

A notice outlining the National, Provincial and Local Authority registered voter population figures used for purposes of determining the constituencies and wards that Zimbabwe was to be divided into was published in the print media on the 16th of October 2022 and is annexed to this report (**Annexure A**).

3.1 Zimbabwe's Adult Population Per Province

The national adult population in Zimbabwe according to the 2022 ZimStats National Population and Housing Census Preliminary Report is **8 052 216**. The national adult population disaggregated according to provinces and sex is as stipulated in the table below.

Ser	Province	Female	Male	Total
1.	Bulawayo Metropolitan	221 003	181 705	402 708
2.	Harare Metropolitan	764 253	683 775	1 448 028
3.	Manicaland	558 515	447 747	1 006 262
4.	Mashonaland Central	374 687	345 285	719 972
5.	Mashonaland East	489 152	423 734	912 886
6.	Mashonaland West	520 367	493 392	1 013 759
7.	Masvingo	454 376	337 562	791 938
8.	Matabeleland North	226 449	194 014	420 463
9.	Matabeleland South	211 193	187 754	398 947
10.	Midlands	505 498	431 755	937 253
Grand Total		4 325 493	3 726 723	8 052 216

3.2 Comparison of Zimbabwe's Adult Population to the Registered Voter Population

A comparison of the registered voter population figures and the National Population and Housing Census figures shows that the total number of registered voters represent approximately 72% of the adult population. The table below shows the comparison of Zimbabwe's adult population and the number of registered voters per province.

Ser	Province	Adult Population	Registered Voter Population	Percentage
1.	Bulawayo Metropolitan	402 708	270 938	67.27
2.	Harare Metropolitan	1 448 028	952 102	67.75
3.	Manicaland	1 006 262	738 624	73.40
4.	Mashonaland Central	719 972	536 463	74.51
5.	Mashonaland East	912 886	641 668	70.29
6.	Mashonaland West	1 013 759	661 289	65.23
7.	Masvingo	791 938	632 320	79.84

Proclamation 1 of 2023

Ser	Province	Adult Population	Registered Voter Population	Percentage
8.	Matabeleland North	420 463	340 427	80.96
9.	Matabeleland South	398 947	267 617	67.08
10.	Midlands	937 253	762 928	81.40
Grand Total		8,052,216	5 804 376	72.08

4.0 Delimitation Formula

4.1 National Assembly Constituencies

The Constitution in s160(1) stipulates that the Zimbabwe Electoral Commission must divide Zimbabwe into 210 constituencies for the purposes of electing Members of Parliament. To achieve this, the total number of registered voters in the whole country was divided by **210** constituencies. This yielded a national average of **27 640** registered voters per constituency. The figure obtained satisfies s161(3) of the Constitution which states that the “*The boundaries of constituencies must be such that, so far as possible, at the time of delimitation equal numbers of voters are registered in each constituency within Zimbabwe*”. Thus delimitation must ensure equality of voting strength in each constituency. From a practical point it is not possible to have equal number of registered voters in each constituency since the population is not uniformly distributed across the country due to factors such as physical factors, landuse, migration etc. The Constitution recognises the impracticability of having equal number of voters in each constituency by allowing the Commission to depart from this requirement within a stipulated margin. In this case the Constitution in s161(6) stipulates that ...“*no constituency may have more than 20% more or fewer registered voters than other such constituencies*”. The constitution in s161(6)a-f also lists factors that need to be considered when delimiting since they are important during the exercise.

Based on the provision of s161(6) the Zimbabwe Electoral Commission then calculated the 20% deviation from the national average voter registration

expected in each constituency which was 27 640. This yielded a deviation of **5 528** voters. Since the average number of registered voters was regarded as a stable benchmark against which delimitation of constituencies was conducted, the deviation figure was added to the national average to determine the maximum number of registered voters that a constituency delimited would contain i.e., 33 168. In contrast, the deviation figure was subtracted from the national average to determine the minimum number of allowable registered voters per constituency. This yielded a minimum of 22 112 voters. Thus, based on the provisions of s161(6) any constituency delimited in Zimbabwe was expected to fall within the minimum and maximum thresholds.

4.2 Local Authority Wards

To determine the number of registered voters in each of a local authority, the constitution in s161(4) stipulates that “*The boundaries of wards must be such that, so far as possible, at the time of delimitation equal numbers of voters are registered in each ward of the local authority concerned*”. Thus, the Zimbabwe Electoral Commission divided the total number of registered voters in each local authority by the number of members to be elected to the local authority concerned which is the number of wards per local authority. This yielded an average number of registered voters for the concerned local authority. Since the 20% deviation from the average also applies to wards, the Zimbabwe Electoral Commission determined the minimum and maximum allowable number of registered voters based on the average for each local authority. For example Bulawayo Municipality had **270 938** registered voters as at 30 May 2022 and has 29 wards. The total number of registered voters was divided by the total number of wards to yield an average of **9 343**. Allowing a twenty per cent deviation yielded a maximum threshold of **11 212** registered voters and a minimum threshold of **7 474** voters. Thus, any ward delimited for Bulawayo municipality was expected to fall within the minimum and maximum thresholds.

NB: The thrust of the Commission was to ensure fair regional representation, adherence to national objectives, minimise prejudice across provinces,

maintain equity and equality as well as stability of existing electoral boundaries.

To achieve this, the voter population within each Province was divided by the number of existing constituencies in the respective Province. Once the average number of registered voters per constituency at provincial level was determined, it was then compared to the minimum and maximum national thresholds. In instances where the average number of registered voters per constituency within a Province was below the minimum national threshold, the number of constituencies was adjusted to a point where the minimum national lower threshold was adhered to.

Conversely, where the average number of registered voters per constituency within a Province was almost equal or exceeded the national maximum threshold, the number of constituencies was adjusted to a point where the maximum national threshold was adhered to provided that the number of constituencies did not exceed two hundred and ten (**210**).

Using the above formula Harare Metropolitan Province was allocated 30 constituencies due to the high number of registered voters hence it could not maintain the previous 29 constituencies without compromising the 20% allowable maximum threshold. Conversely Matabeleland South Province was allocated 12 constituencies due to the low number of registered voters hence it could not maintain the previous 13 constituencies without compromising the 20% allowable minimum threshold.

4.3 Other factors considered in the delimitation exercise

i) **Population density and distribution:** The population density and distribution vary widely across the country. In this case, urban, peri-urban and mining areas are characterised by dense population while most rural areas (A1) including former commercial farming areas (A2), purchase areas and wildlife conservancies are characterised by sparsely distributed population with low density. In terms of section 161(6) (c) and (f) of the Constitution, the delimitation of wards and constituencies should consider

distribution of registered voters and the population of a particular area. To satisfy this legal provision, a sliding scale approach was applied in which the minimum threshold was applied in sparsely populated areas (Bulawayo and Matabeleland Provinces) while the upper threshold was used in densely populated areas (Harare Metropolitan Province).

iii) **Physical Features and means of Communication:** Boundaries of constituencies and wards were delimited guided by natural features such as mountain ranges and rivers including manmade features such as roads and dams. This was done to ensure serviceability of the ward and that voters easily access their polling stations in line with section 161(6) (a) and (b) of the Constitution.

iv) **Community of interest:** As far as possible communities with the same interest were contained in the same ward in line with section 161(6)(d) of the Constitution. To ensure that the constitutional voter population thresholds were met there were instances where the Commission resorted to mixing landuses and communities with different interests. For instance, peri-urban, rural and urban communities were combined in a constituency to comply with set thresholds. During the delimitation of wards, it was observed that there were several areas whose landuse had changed around most urban areas. The following areas were converted from commercial farms to peri-urban areas:

- Caledonia, Crowhill, Sally Mugabe, Glenforest, Solomio (Goromonzi RDC);
- Whitecliff (Zvimba RDC);
- Mount Pleasant Heights, Glendale and Concession (Mazowe RDC);
- Woodlands (Vungu RDC);
- Lower Rangemore (Umguza, RDC),
- Garikai/Hlalanikhule in all the 32 towns,
- Nyatsime, Seke, Dunotar, Cardor (Manyame RDC),
- Torwood (Zibagwe),
- Victoria Range (Masvingo RDC);
- Lion's Den (Murereka) (Makonde);
- Macheke (Murehwa RDC);

Proclamation 1 of 2023

- o Johannesburg (Chegutu RDC);
- o Gimboki (Mutare RDC); and
- o Spitzkop (Gwanda RDC).

The following areas are being converted from communal area to urban/peri-urban:

1. Seke(Manyame RDC);
2. Nemamwa (Masvingo RDC);
3. Gutu-Mpandawana (Gutu RDC);
4. Murambinda (Buhera RDC);
5. Domboshawa (Goromonzi RDC);
6. Checheche and Kondo (Chipinge RDC);
7. Mutoko (Mutoko RDC);
8. Murewa (Murewa RDC);
9. Kotwa and Nyamapanda (Mudzi RDC);
10. Chapoto (Mbire RDC); and
11. Jotsholo Cross Dete (Kusile RDC).

These areas still fall under the jurisdiction of Rural District Councils.

v) **Existing electoral boundaries:** During the delimitation process, the Commission took into account existing electoral boundaries of wards and constituencies in line with section 161(6)(e) of the Constitution. In some instances, electoral boundaries of local authorities and constituencies were maintained where possible. However, in instances where the number of registered voters in a ward or a constituency failed to meet the minimum threshold or exceeded the maximum threshold, the boundaries were adjusted by annexing or moving the adjacent polling areas until the thresholds were met. This resulted in changes in the layout/shape of some wards and constituencies. (**See Annexure C**).

A voter education programme to inform the general public of the new electoral boundaries and polling stations will be conducted after delimitation.

5.0 Coordinate system and scale used in delimiting electoral boundaries

In delimiting electoral boundaries two common coordinate systems were used i.e., Geographic and Projected. The Geographic coordinate system which uses Latitude and Longitude was adopted for mapping at the national level while the projected coordinate system (in this case Universal Transverse Mercator (UTM) coordinate system) based on the Modified Clarke 1880 spheroid (SA) was used for mapping electoral boundaries at the subnational level e.g., local authority level. Zimbabwe falls into two UTM zones which are divided by the 30⁰ line of longitude i.e., Zone 35 and 36 south of the equator. Coordinates were therefore measured and recorded using these UTM zones. In this delimitation report, the coordinates were used to provide precise location of electoral boundaries to compliment the textual descriptions. In the text, coordinates were only used in instances where there were no describable features (i.e., distinct physical or man-made features). All electoral boundary maps i.e, national, provincial and local authority level have a scale bar labelled with its ground length for easy interpretation.

6.0 Outcome of the Delimitation

In general, no voters were moved from their polling stations. Registered voters in each ward and constituency will vote at their usual polling stations although their ward number or name of constituency may have changed.

It is also important to note that:

- Wards and constituencies in sparsely populated areas are larger in aerial extent since they have to draw their population from large areas due to low population densities e.g., wildlife conservancies and large commercial farming areas. Conversely, wards and constituencies in densely populated areas are relatively small in aerial extent e.g., peri-urban and urban areas.
- The shape, aerial extent and distribution of some wards and constituencies changed due to variation in the distribution of registered voters in provinces.

Notable changes were observed in the following provinces:

1. Bulawayo: Seven constituencies were reconfigured and renamed as follows: Bulawayo North, Cowdry Park, Emakhandeni-Luveve Entumbane-Njube, Lobengula-Magwegwe Mpopoma-Mzilikazi and Pelandaba-Tshabalala.

Proclamation 1 of 2023

2. Harare: Three constituencies were created from Harare South constituency namely Churu, Harare South and Hunyani. An additional constituency was created in Epworth resulting in Epworth North and Epworth South Constituencies. Harare North was reconfigured and renamed to Hatcliffe constituency.
3. Manicaland Province: Musikavanhu and Chipinge West were merged to create Chipinge west Constituency. The collapsed constituency formed Chikanga Constituency after Dangamvura-Chikanga was split due to high population.
4. Mashonaland East: Three constituencies namely Chikomba Central, Chikomba East, Chikomba West were reconfigured due to low registered voter population. As a result Chikomba Central was collapsed and two Constituencies remain namely Chikomba East and Chikomba West.
5. Masvingo Province: Gutu North was collapsed and merged with other existing constituencies due to low registered voter population which failed to meet the minimum threshold for a constituency. However the collapsed constituency was replaced by the creation of a new Chiredzi Central Constituency. In the same vein Zaka East and Zaka West were collapsed and reconfigured to form a new Zaka South Constituency. One of the collapsed constituencies was replaced by the creation of a new Mwenezi North constituency. In effect the Province retained its previously allocated 26 constituencies.
6. Matabeleland South: The province had very low numbers of registered voters therefore it was allocated 12 constituencies after Bulilima East was collapsed to meet the minimum threshold.
7. Midlands province: Mberengwa South constituency was collapsed and three constituencies now remain i.e., Mberengwa East, Mberengwa West and Mberengwa Central. This collapsed constituency was replaced by the creation of a new Mkoba North constituency.

7.0 Polling Station Codes

The following section outlines the meaning of polling area codes used to assign voters to wards. The polling codes are based on the type of local authority i.e, whether it is Rural or Municipality/Town Council.

Rural District Council Polling Codes

86 00 ZVI 24 01
 District Code RDC DistrictName WardNumber Position in Ward

Urban Polling Codes

Municipality Polling Station Codes

63 01 HRE 08 01
 District Code Municipality District Name Ward Number Position in Ward

Town Council Polling Station Codes

32 01 NTC 01 03
 District Code Town Council District Name Ward Number Position in Ward

As a result of the foregoing, the following wards and constituencies were delimited:

Wards

Province	Local Authorities	No of Wards
Bulawayo	1	29
Harare	3	77
Manicaland	10	260
Mashonaland Central	10	238
Mashonaland East	11	229
Mashonaland West	14	234
Masvingo	9	242
Matabeleland North	10	197
Matabeleland South	10	168
Midlands	14	296
Grand Total	92	1 970

Proclamation 1 of 2023

For the delimitation of wards, registered voters per polling station area were used to ensure that, in so far as possible, wards have more or less equal numbers of registered voters across the local authority. The polling station area defines the area where voters are drawn from. Within a local authority, three scenarios existed that is: a) a ward had registered voter population below the minimum threshold, b) a ward had registered voter population within the threshold, and c) a ward had registered voter population above the maximum threshold.

- a) In instances where the registered voter population was below the minimum threshold, either a whole polling station area or village adjacent to the nearest ward boundary was annexed to the respective ward. This was to ensure that community of interest was maintained.
- b) Where it was not possible to meet the minimum registered voter threshold for a ward by annexing a polling station area/village, two or more wards were merged to form one. In instances where wards were merged, the ward that had the highest number of registered voters retained its name/number. The remaining ward number(s) were then assigned to wards that emerged from the split of oversubscribed wards.
- c) Where the voter population was above the maximum threshold for a particular local authority, the ward was split into two or more ward(s). After splitting the ward, one of the wards retained the name of the original ward while the other ward(s) was numbered or named based on the names/numbers of the collapsed ward(s) in a non-sequential way. This resulted in ward numbering changing/disregarding sequence but maintaining existing ward numbers in the rest of the local authority.

Constituencies

Ser	Province	Total Population	Voter	Number of Constituencies
1	Bulawayo Metropolitan	270 938		12
2	Harare Metropolitan	952 102		30
3	Manicaland	738 624		26
4	Mashonaland Central	536 463		18
5	Mashonaland East	641 668		23
6	Mashonaland West	661 289		22
7	Masvingo	632 320		26
8	Matabeleland North	340 427		13
9	Matabeleland South	267 617		12
10	Midlands	762 928		28
Total		5 804 376		210

6.0 Administrative arrangements for delimitation

To facilitate efficient execution of the delimitation exercise the Commission established administrative and operational structures at district, provincial and national level in the form of delimitation committees. This set up enabled the participation of stakeholders such as voters, political parties and other interested bodies likely to be affected by the delimitation exercise as provided in Section 37A of the Electoral [Chapter 2:13].

The delimitation committees comprised of technical members drawn from the Zimbabwe Electoral Commission (ZEC), Local Authorities, Department of Spatial planning, Zimbabwe National Geospatial Agency (ZINGSA), Zimbabwe Statistical Agency (ZimStat), Ministry of Local Government and Public Works, Ministry of Justice Legal and Parliamentary Affairs, Ministry of Lands, Agriculture, Fisheries, Water and Rural Resettlement and State Universities among others. These technical members as well as the other committee members underwent technical trainings on the use of Geographical Information System (GIS) for delimiting wards and constituencies. The trainings were meant to capacitate participants with GIS technical skills which are essential in the actual conduct of the delimitation exercise.

Delimitation Committees were responsible for the delimitation of wards and constituencies within their respective areas as guided by sections 160 and 161 of the Constitution. District delimitation teams were responsible for delimiting ward boundaries while the provincial teams were responsible for creating constituencies.

The national delimitation committee supervised all delimitation activities carried out at district and provincial level. The supervision entailed attending delimitation presentations at districts and provinces for progress update, guidance and feedback, monitoring and evaluation among others. The Commissioners assumed an oversight role on the entire delimitation exercise.

7.0 Stakeholder Engagements

The Commission conducted a series of sensitisation meetings with various stakeholders before and during the delimitation exercise. The meetings sought among other issues to:

- Apprise stakeholders on the impending delimitation exercise;
- Share the delimitation road map with stakeholders;
- Inform stakeholders on provisions of the law with respect to the delimitation exercise;
- Brief stakeholders on continuous voter registration and the mobile voter registration exercise conducted by the Commission and its impact on the delimitation process;
- Highlight the critical role played by the various stakeholders in the delimitation process; and
- Receive representations from stakeholders on the delimitation exercise.

The following groups of stakeholders among others were engaged:

- a) Media;
- b) Political Parties;
- c) Chapter 12 Commissions;
- d) The Security Sector;
- e) People with disabilities,
- f) Youth groups;

- g) Women organisations;
- h) Civil Society Organisations;
- i) Service Providers;
- j) Ministry of Local Government and Public Works,
- k) Ministers of State for Provincial Affairs;
- l) Traditional Leaders; and
- m) Government Ministries, Departments and Agencies.

8.0 Publicity and Outreach

The Commission engaged various publicity and outreach tools to ensure the public was informed of the exercise. These included, among others, the following:

1. Radio and television advertisements;
2. Social media platforms;
3. Distribution of information and education materials such as flyers, posters and brochures in local languages;
4. Press conferences and interviews;
5. Weekly National and Community Radio Programmes.; and
6. Deployment of voter educators.

Acknowledgements

The Commission expresses gratitude to all political parties, civic and other groups, members of parliament, traditional leaders, councillors, institutions, service providers, individuals and the general public who took part in this exercise. Special mention goes to Government Ministries and Agencies, tertiary institutions, and local authorities that seconded various experts to the Commission during the exercise.

Our special thanks go to Dr Isaiah Gwitira, Dr Munyaradzi D. Shekede and other academics for their expertise which facilitated the work of the Commission throughout the delimitation exercise. We also thank all members of the district, provincial and national delimitation committees throughout the country for their hard work and commitment. Finally, our thanks go to our secretariat led by the Chief Elections Officer of the Zimbabwe Electoral Commission.

Signed:..... Date:.....

Hon. Justice P.M Chigumba
Chairperson

CHAPTER 1**BULAWAYO METROPOLITAN PROVINCE**

The total number of registered voters in the province as at 30 May 2022 was 270 938. This is 42 521 voters less than the 2007/8 total registered voters.

Bulawayo Municipality

Bulawayo has 29 wards. In order to determine the voter population thresholds permissible for the Municipality wards, the total number of registered voters was divided by 29 wards resulting in an average of 9 343. A twenty per cent variance from the ward average was then determined resulting in a maximum voter threshold of 11 212 and a minimum threshold of 7 474 voters per ward for the Municipality. Thus, any such ward delimited was expected to fall within the minimum and maximum thresholds.

The number of registered voters in each ward is given below:

WARD	NUMBER OF REGISTERED VOTERS
1	10 971
2	10 916
3	11 209
4	11 144
5	10 987
6	8 097
7	11 189
8	11 053
9	11 072
10	11 203
11	11 128
12	10 936
13	7 481
14	8 703
15	8 132
16	11 001
17	7 482
18	7 481
19	7 677
20	7 478
21	7 485
22	11 194
23	11 014

Proclamation 1 of 2023

WARD	NUMBER OF REGISTERED VOTERS
24	7 475
25	7 669
26	7 602
27	7 483
28	8 174
29	7 502
Total	270 938

We now comment briefly on each of the wards.

1. Ward 1: 10 971 Registered Voters

This ward has a total of 10 971 registered voters. It comprises the following polling areas: 0801BYO0101, 0801BYO0102, 0801BYO0103, 0801BYO0104, 0801BYO0105, 0801BYO0106, 0801BYO0107, 0801BYO0108, 0801BYO0109, 0801BYO0110, 0801BYO0111, 0801BYO0112, 0801BYO0113, 0801BYO0114, 0801BYO0115 and 0801BYO0116.

2. Ward 2: 10 916 Registered Voters

This ward has a total of 10 916 registered voters. It consists of the following polling areas: 0801BYO0201, 0801BYO0202, 0801BYO0205, 0801BYO0206, 0801BYO0207, 0801BYO0208, 0801BYO0209, 0801BYO0210, 0801BYO0211, 0801BYO0212, 0801BYO0213, 0801BYO0214, 0801BYO0216, 0801BYO0217, 0801BYO0218, 0801BYO0219, 0801BYO0220, 0801BYO0221, 0801BYO0222, 0801BYO0223, 0801BYO0224, 0801BYO0225, 0801BYO0226 and 0801BYO0227.

3. Ward 3: 11 209 Registered Voters

This ward has a total of 11 209 registered voters. It is made up of the following polling areas: 0801BYO0301, 0801BYO0303, 0801BYO0306, 0801BYO0307, 0801BYO0308, 0801BYO0309, 0801BYO0310, 0801BYO0311, 0801BYO0312, 0801BYO0313, 0801BYO0314, 0801BYO0315, 0801BYO0316, 0801BYO0317, 0801BYO0318 and 0801BYO0319.

4. Ward 4: 11 144 Registered Voters

This ward has a total of 11 144 registered voters. It comprises the following polling areas: 0801BYO0401, 0801BYO0402, 0801BYO0403, 0801BYO0404, 0801BYO0405, 0801BYO0406, 0801BYO0407, 0801BYO0408, 0801BYO0409, 0801BYO0410, 0801BYO0411, 0801BYO0412, 0801BYO0413, 0801BYO0414, 0801BYO0415, 0801BYO0416, 0801BYO0417, 0801BYO0418, 0801BYO0419 and 0801BYO0420.

5. Ward 5: 10 987 Registered Voters

This ward has a total of 10 987 registered voters. It consists of the following polling areas: 0801BYO0503, 0801BYO0505, 0801BYO0509, 0801BYO0512, 0801BYO0513, 0801BYO0515, 0801BYO0516, 0801BYO0517, 0801BYO0518, 0801BYO0519, 0801BYO0520, 0801BYO0521, 0801BYO0522, 0801BYO0523 and 0801BYO0524.

6. Ward 6: 8 097 Registered Voters

This ward has a total of 8 097 registered voters. It is made up of the following polling areas: 0801BYO0601, 0801BYO0602, 0801BYO0603, 0801BYO0604, 0801BYO0605, 0801BYO0606, 0801BYO0607, 0801BYO0608, 0801BYO0609, 0801BYO0610 and 0801BYO0611.

7. Ward 7: 11 189 Registered Voters

This ward has a total of 11 189 registered voters. It comprises the following polling areas: 0801BYO0701, 0801BYO0702, 0801BYO0704, 0801BYO0705, 0801BYO0706, 0801BYO0708, 0801BYO0709, 0801BYO0710, 0801BYO0711, 0801BYO0712, 0801BYO0713, 0801BYO0714, 0801BYO0715, 0801BYO0716 and 0801BYO0717.

8. Ward 8: 11 053 Registered Voters

This ward has a total of 11 053 registered voters. It consists of the following polling areas: 0801BYO0802, 0801BYO0803, 0801BYO0804, 0801BYO0805, 0801BYO0806, 801BYO0807, 0801BYO0808, 0801BYO0809, 0801BYO0812, 0801BYO0814, 0801BYO0815, 0801BYO0816, 0801BYO0817, 0801BYO0818 and 0801BYO0819.

9. Ward 9: 11 072 Registered Voters

This ward has a total of 11 072 registered voters. It is made up of the following polling areas: 0801BYO0901, 0801BYO0902, 0801BYO0903, 0801BYO0904, 0801BYO0906, 0801BYO0907, 0801BYO0908, 0801BYO0909, 0801BYO0910, 0801BYO0911, 0801BYO0912, 0801BYO0913, 0801BYO0914 and 0801BYO0915.

10. Ward 10: 11 203 Registered Voters

This ward has a total of 11 203 registered voters. It consists of the following polling areas: 0801BYO1001, 0801BYO1002, 0801BYO1003, 0801BYO1004, 0801BYO1005, 0801BYO1007, 0801BYO1009, 0801BYO1010, 0801BYO1011, 0801BYO1012, 0801BYO1013, 0801BYO1014, 0801BYO1015, 0801BYO1016 and 0801BYO1017.

Proclamation 1 of 2023

11. Ward 11: 11 128 Registered Voters

This ward has a total of 11 128 registered voters. It comprises the following polling areas: 0801BYO1101, 0801BYO1102, 0801BYO1104, 0801BYO1105, 0801BYO1106, 0801BYO1107, 0801BYO1108, 0801BYO1109, 0801BYO1110, 0801BYO1111, 0801BYO1112, 0801BYO1113, 0801BYO1114, 0801BYO1115 and 0801BYO1116.

12. Ward 12: 10 936 Registered Voters

This ward has a total of 10 936 registered voters. It is made up of the following polling areas: 0801BYO1201, 0801BYO1202, 0801BYO1205, 0801BYO1207, 0801BYO1208, 0801BYO1209, 0801BYO1210, 0801BYO1211, 0801BYO1212, 0801BYO1213, 0801BYO1214, 0801BYO1215, 0801BYO1216, 0801BYO1217 and 0801BYO1218.

13. Ward 13: 7 481 Registered Voters

This ward has a total of 7 481 registered voters. It consists of the following polling areas: 0801BYO1301, 0801BYO1302, 0801BYO1304, 0801BYO1305, 0801BYO1306, 0801BYO1307, 0801BYO1308, 0801BYO1309, 0801BYO1310 and 0801BYO1311.

14. Ward 14: 8 703 Registered Voters

This ward has a total of 8 703 registered voters. It is made up of the following polling areas: 0801BYO1402, 0801BYO1403, 0801BYO1405, 0801BYO1406, 0801BYO1407, 0801BYO1408, 0801BYO1409, 0801BYO1410, 0801BYO1411, 0801BYO1412, 0801BYO1413.

15. Ward 15: 8 132 Registered Voters

This ward has a total of 8 132 registered voters. It comprises the following polling areas: 0801BYO1501, 0801BYO1502, 0801BYO1503, 0801BYO1504, 0801BYO1505, 0801BYO1506, 0801BYO1507, 0801BYO1508, 0801BYO1509, 0801BYO1510 and 0801BYO1511.

16. Ward 16: 11 001 Registered Voters

This ward has a total of 11 001 registered voters. It consists of the following polling areas: 0801BYO1601, 0801BYO1602, 0801BYO1603, 0801BYO1604, 0801BYO1605, 0801BYO1606, 0801BYO1607, 0801BYO1608, 0801BYO1609, 0801BYO1610, 0801BYO1611, 0801BYO1612, 0801BYO1613 and 0801BYO1614.

17. Ward 17: 7 482 Registered Voters

This ward has a total of 7 482 registered voters. It is made up of the following polling areas: 0801BYO1701, 0801BYO1703, 0801BYO1704, 0801BYO1705, 0801BYO1706, 0801BYO1707, 0801BYO1708, 0801BYO1710, 0801BYO1711, 0801BYO1712, 0801BYO1714, 0801BYO1715 and 0801BYO1716.

18. Ward 18: 7 481 Registered Voters

This ward has a total of 7 481 registered voters. It comprises the following polling areas: 0801BYO1803, 0801BYO1805, 0801BYO1806, 0801BYO1807, 0801BYO1808, 0801BYO1809, 0801BYO1810 and 0801BYO1811.

19. Ward 19: 7 677 Registered Voters

This ward has a total of 7 677 registered voters. It consists of the following polling areas: 0801BYO1901, 0801BYO1902, 0801BYO1903, 0801BYO1908, 0801BYO1909, 0801BYO1910, 0801BYO1911, 0801BYO1912, 0801BYO1913 and 0801BYO1914.

20. Ward 20: 7 478 Registered Voters

This ward has a total of 7 478 registered voters. It is made up of the following polling areas: 0801BYO2001, 0801BYO2002, 0801BYO2003, 0801BYO2004, 0801BYO2005, 0801BYO2006, 0801BYO2008, 0801BYO2009, 0801BYO2010 and 0801BYO2011.

21. Ward 21: 7 485 Registered Voters

This ward has a total of 7 485 registered voters. It comprises the following polling areas: 0801BYO2101, 0801BYO2102, 0801BYO2103, 0801BYO2104, 0801BYO2105, 0801BYO2106, 0801BYO2107, 0801BYO2109, 0801BYO2110 and 0801BYO2111.

22. Ward 22: 11 194 Registered Voters

This ward has a total of 11 194 registered voters. It consists of the following polling areas: 0801BYO2201, 0801BYO2202, 0801BYO2204, 0801BYO2208, 0801BYO2209, 0801BYO2210, 0801BYO2211, 0801BYO2212, 0801BYO2213, 0801BYO2214, 0801BYO2215, 0801BYO2216, 0801BYO2217, 0801BYO2218 and 0801BYO2219.

23. Ward 23: 11 014 Registered Voters

This ward has a total of 11 014 registered voters. It is made up of the following polling areas: 0801BYO2301, 0801BYO2302, 0801BYO2303, 0801BYO2304, 0801BYO2305, 0801BYO2306, 0801BYO2307, 0801BYO2308, 0801BYO2309,

Proclamation 1 of 2023

0801BYO2310, 0801BYO2311, 0801BYO2312, 0801BYO2313 and
0801BYO2314

24. Ward 24: 7 475 Registered Voters

This ward has a total of 7 475 registered voters. It comprises the following polling areas: 0801BYO2404, 0801BYO2405, 0801BYO2406, 0801BYO2407, 0801BYO2408, 0801BYO2409, 0801BYO2410, 0801BYO2411, 0801BYO2412 and 0801BYO2413.

25. Ward 25: 7 669 Registered Voters

This ward has a total of 7 669 registered voters. It consists of the following polling areas: 0801BYO2506, 0801BYO2507, 0801BYO2510, 0801BYO2511, 0801BYO2512, 0801BYO2513, 0801BYO2514, 0801BYO2515, 0801BYO2516 and 0801BYO2517.

26. Ward 26: 7 602 Registered Voters

This ward has a total of 7 602 registered voters. It is made up of the following polling areas: 0801BYO2601, 0801BYO2603, 0801BYO2604, 0801BYO2605, 0801BYO2606, 0801BYO2607, 0801BYO2608, 0801BYO2609, 0801BYO2610 and 0801BYO2611.

27. Ward 27: 7 483 Registered Voters

This ward has a total of 7 483 registered voters. It comprises the following polling areas: 0801BYO2703, 0801BYO2704, 0801BYO2706, 0801BYO2707, 0801BYO2708, 0801BYO2709, 0801BYO2710, 0801BYO2711, 0801BYO2712 and 0801BYO2713.

28. Ward 28: 8 174 Registered Voters

This ward has a total of 8 174 registered voters. It consists of the following polling areas: 0801BYO2803, 0801BYO2808, 0801BYO2821, 0801BYO2825, 0801BYO2826, 0801BYO2827, 0801BYO2828, 0801BYO2829, 0801BYO2830, 0801BYO2831 and 0801BYO2832.

29. Ward 29: 7 502 Registered Voters

This ward has a total of 7 502 registered voters. It is made up of the following polling areas: 0801BYO2901, 0801BYO2902, 0801BYO2903, 0801BYO2904, 0801BYO2905, 0801BYO2907, 0801BYO2908, 0801BYO2909, 0801BYO2910 and 0801BYO2911

National Assembly Constituencies

The total number of registered voters in the province was 270 938 as at 30 may 2022. The Province has 12 constituencies which is the same number as allocated in 2007/8.

In order to determine the number of National Assembly constituencies to allocate to the province, the Commission divided the total number of voters in the province, that is, 270 938 by the national minimum number of registered voters permissible in terms of the constitution that is 22 112 voters and rounded off the result to the nearest whole number and got 12. Seven of the constituencies have been renamed Bulawayo North, Cowdray Park, Emakhandeni-Luveve, Entumbane-Njube, Lobengula-Magwegwe, Mpopoma-Mzilikazi and Pelandaba-Tshabalala.

The the number of registered voters in each constituency is given below:

SER	CONSTITUENCY	NUMBER OF REGISTERED VOTERS
1.	Bulawayo Central	22 115
2.	Bulawayo North	22 125
3.	Bulawayo South	22 176
4.	Cowdray Park	24 403
5.	Emakhandeni - Luveve	22 129
6.	Entumbane-Njube	22 139
7.	Lobengula-Magwegwe	23 686
8.	Mpopoma-Mzilikazi	22 125
9.	Nketa	22 746
10.	Nkulumane	22 208
11.	Pelandaba-Tshabalala	22 444
12.	Pumula	22 642
	TOTAL	270 938

We comment briefly on each of the constituencies.

1. BULAWAYO CENTRAL : 22 115 Registered Voters

The constituency has 22 115 registered voters. It is made up of wards 1 and 4 of Bulawayo Municipality.

Local Authority	Ward	Number of Registered Voters
Bulawayo Municipality	1	10 971
Bulawayo Municipality	4	11 144
Total		22 115

Proclamation 1 of 2023

2. BULAWAYO NORTH: 22 125 Registered Voters.

This constituency has 22 125 registered voters. It comprises wards 2 and 3 of Bulawayo Municipality.

Local Authority	Ward	Number of Registered Voters
Bulawayo Municipality	2	10 916
Bulawayo Municipality	3	11 209
Total		22 125

3. BULAWAYO SOUTH: 22 176 Registered Voters

The constituency has 22 176 registered voters. It is made up of wards 5 and 7 of Bulawayo Municipality.

Local Authority	Ward	Number of Registered Voters
Bulawayo Municipality	5	10 987
Bulawayo Municipality	7	11 189
Total		22 176

4. COWDRAY PARK : 24 403 Registered Voters

The constituency has 24 403 registered voters. It consists of wards 6, 15 and 28 of Bulawayo Municipality.

Local Authority	Ward	Number of Registered Voters
Bulawayo Municipality	6	8 097
Bulawayo Municipality	15	8 132
Bulawayo Municipality	28	8 174
Total		24 403

5. EMAKHANDENI - LUVEVE: 22 129 Registered Voters.

The constituency has 22 129 registered voters. It is made up of wards 11 and 16 of Bulawayo Municipality.

Local Authority	Ward	Number of Registered Voters
Bulawayo Municipality	11	11 128
Bulawayo Municipality	16	11 001
Total		22 129

6. ENTUMBANE-NJUBE: 22 139 Registered Voters

This constituency has 22 139 registered voters. It comprises wards 10 and 12 of Bulawayo Municipality.

Local Authority	Ward	Number of Registered Voters
Bulawayo Municipality	10	11 203
Bulawayo Municipality	12	10 936
Total		22 139

7. LOBENGULA – MAGWEGWE: 23 686 Registered Voters

The constituency has 23 686 registered voters. It is made up of wards 14, 18 and 29 of Bulawayo Municipality.

Local Authority	Ward	Number of Registered Voters
Bulawayo Municipality	14	8 703
Bulawayo Municipality	18	7 481
Bulawayo Municipality	29	7 502
Total		23 686

8. MPOPOMA-MZILIKAZI: 22 125 registered voters.

The Constituency has 22 125 registered voters. It consists of wards 8 and 9 of Bulawayo Municipality.

Local Authority	Ward	Number of Registered Voters
Bulawayo Municipality	8	11 053
Bulawayo Municipality	9	11 072
Total		22 125

9. NKETA: 22 746 Registered Voters

The constituency has 22 746 registered voters. It is made up of wards 24, 25 and 26 of Bulawayo Municipality.

Local Authority	Ward	Number of Registered Voters
Bulawayo Municipality	24	7 475
Bulawayo Municipality	25	7 669
Bulawayo Municipality	26	7 602
Total		22 746

10. NKULUMANE: 22 208 Registered Voters.

The constituency has 22 208 registered voters. It consists of wards 22 and 23 of Bulawayo Municipality.

Proclamation 1 of 2023

Local Authority	Ward	Number of Registered Voters
Bulawayo Municipality	22	11 194
Bulawayo Municipality	23	11 014
Total		22 208

11. PELANDABA-TSHABALALA: 22 444 Registered Voters

This constituency has 22 444 registered voters. It comprises wards 13, 20 and 21 of Bulawayo Municipality.

Local Authority	Ward	Number of Registered Voters
Bulawayo Municipality	13	7 481
Bulawayo Municipality	20	7 478
Bulawayo Municipality	21	7 485
Total		22 444

12. PUMULA: 22 642 registered voters

The constituency has 22 642 registered voters. It consists of wards 17, 19 and 27 of Bulawayo Municipality.

Local Authority	Ward	Number of Registered Voters
Bulawayo Municipality	17	7 482
Bulawayo Municipality	19	7 677
Bulawayo Municipality	27	7 483
Total		22 642

Detailed descriptions of the ward and constituency boundaries are set out in **Annexure B, Chapter 1** while the maps are in **Annexure C**.

CHAPTER 2**HARARE METROPOLITAN PROVINCE**

The number of registered voters in the province as at 30 May 2022 was 952 102. This is 185 624 voters more than the 2007/8 total. Harare Metropolitan Province is made up of three local authorities, Chitungwiza Municipality, Epworth Local Board and Harare Municipality.

Chitungwiza Municipality

The Municipality has 25 wards. It had a voter population of 154 996. This is 14 316 voters more than the 2007/8 total. There have been some changes in the existing ward boundaries.

In order to determine the voter population thresholds for the Municipality, the total number of registered voters in the Municipality was divided by 25 wards resulting in an average of 6 199 registered voters per ward. A twenty per cent variance was then determined resulting in a maximum registered voter threshold of 7 439 and a minimum of 4 959 voters per ward. Thus, any such ward delimited was expected to fall within the minimum and maximum thresholds.

The the number of registered voters in each of wards is given below:

WARD	NUMBER OF REGISTERED VOTERS
1	6 327
2	5 928
3	5 143
4	6 458
5	5 302
6	5 024
7	6 088
8	5 293
9	5 560
10	6 564
11	7 123
12	7 060
13	5 825
14	5 625
15	6 543
16	6 933

Proclamation 1 of 2023

WARD	NUMBER OF REGISTERED VOTERS
17	6 690
18	6 794
19	6 853
20	5 957
21	6 820
22	6 384
23	7 045
24	5 335
25	6 322
Total	154 996

We comment briefly on each of the wards.

1. Ward 1: 6 327 Registered voters

This ward has a total of 6 327 registered voters. It is made up of the following polling areas: 6301CHIT0101, 6301CHIT0102, 6301CHIT0103, 6301CHIT0104, 6301CHIT0105, 6301CHIT0106, 6301CHIT0107 and 6301CHIT0108.

2. Ward 2: 5 928 Registered voters

This ward has a total of 5 928 registered voters. It consists of the following polling areas: 6301CHIT0205, 6301CHIT0206, 6301CHIT0207, 6301CHIT0210, 6301CHIT0211, 6301CHIT0212, 6301CHIT0213, 6301CHIT0214 and 6301CHIT0215.

3. Ward 3: 5 143 Registered voters

This ward has a total of 5 143 registered voters. It comprises the following polling areas: 6301CHIT0301, 6301CHIT0302, 6301CHIT0303, 6301CHIT0304, 6301CHIT0305 and 6301CHIT0306.

4. Ward 4: 6 458 Registered voters

This ward has a total of 6 458 registered voters. It is made up of the following polling areas: 6301CHIT0402, 6301CHIT0405, 6301CHIT0406, 6301CHIT0407, 6301CHIT0408 and 6301CHIT0409.

5. Ward 5: 5 302 Registered voters

This ward has a total of 5 302 registered voters. It comprises the following polling areas: 6301CHIT0501, 6301CHIT0502, 6301CHIT0503, 6301CHIT0504, 6301CHIT0505, 6301CHIT0506 and 6301CHIT0507.

6. Ward 6: 5 024 Registered voters

This ward has a total of 5 024 registered voters. It consists of the following polling areas: 6301CHIT0602, 6301CHIT0604, 6301CHIT0605, 6301CHIT0607, 6301CHIT0608 and 6301CHIT0609.

7. Ward 7: 6 088 Registered voters

This ward has a total of 6 088 registered voters. It is made up of the following polling areas: 6301CHIT0701, 6301CHIT0702, 6301CHIT0703, 6301CHIT0704, 6301CHIT0705, 6301CHIT0706, 6301CHIT0707, 6301CHIT0708 and 6301CHIT0709.

8. Ward 8: 5 293 Registered voters

This ward has a total of 5 293 registered voters. It consists of the following polling areas: 6301CHIT0805, 6301CHIT0806, 6301CHIT0807, 6301CHIT0808, 6301CHIT0810 and 6301CHIT0811.

9. Ward 9: 5 560 Registered voters

This ward has a total of 5 560 registered voters. It is made up of the following polling areas: 6301CHIT0905, 6301CHIT0906, 6301CHIT0907, 6301CHIT0908, 6301CHIT0909, 6301CHIT0910 and 6301CHIT0911 and 6301CHIT0912.

10. Ward 10: 6 564 Registered voters

This ward has a total of 6 564 registered voters. It consists of the following polling areas: 6301CHIT1001, 6301CHIT1002, 6301CHIT1003, 6301CHIT1004, 6301CHIT1005, 6301CHIT1006, 6301CHIT1007, 6301CHIT1008 and 6301CHIT1009.

11. Ward 11: 7 123 Registered voters

This ward has a total of 7 123 registered voters. It comprises the following polling areas: 6301CHIT1102, 6301CHIT1103, 6301CHIT1104, 6301CHIT1105, 6301CHIT1106, 6301CHIT1107, 6301CHIT1108, 6301CHIT1109 and 6301CHIT1110.

12. Ward 12: 7 060 Registered voters

This ward has a total of 7 060 registered voters. It is made up of the following polling areas: 6301CHIT1201, 6301CHIT1202, 6301CHIT1203, 6301CHIT1204, 6301CHIT1205, 6301CHIT1206, 6301CHIT1207 and 6301CHIT1208.

Proclamation 1 of 2023

13. Ward 13: 5 825 Registered voters

This ward has a total of 5 825 registered voters. It consists of the following polling areas: 6301CHIT1301, 6301CHIT1302, 6301CHIT1303, 6301CHIT1304, 6301CHIT1305, 6301CHIT1306, 6301CHIT1307, 6301CHIT1308 and 6301CHIT1309.

14. Ward 14: 5 625 registered voters

This ward has a total of 5 625 registered voters. It comprises the following polling areas: 6301CHIT1401, 6301CHIT1403, 6301CHIT1404, 6301CHIT1405, 6301CHIT1406, 6301CHIT1407, 6301CHIT1408, 6301CHIT1409 and 6301CHIT1410.

15. Ward 15: 6 543 Registered voters

This ward has a total of 6 543 registered voters. It is made up of the following polling areas: 6301CHIT1501, 6301CHIT1503, 6301CHIT1504, 6301CHIT1505, 6301CHIT1506, 6301CHIT1507, 6301CHIT1508, 6301CHIT1509 and 6301CHIT1510.

16. Ward 16: 6 933 Registered voters

This ward has a total of 6 933 registered voters. It consists of the following polling areas: 6301CHIT1601, 6301CHIT1602, 6301CHIT1603, 6301CHIT1604, 6301CHIT1605, 6301CHIT1606, 6301CHIT1607, 6301CHIT1608, 6301CHIT1609 and 6301CHIT1610.

17. Ward 17: 6 690 Registered voters

This ward has a total of 6 690 registered voters. It is made up of the following polling areas: 6301CHIT1701, 6301CHIT1702, 6301CHIT1703, 6301CHIT1704, 6301CHIT1706, 6301CHIT1707, 6301CHIT1708 and 6301CHIT1709.

18. Ward 18: 6 794 Registered voters

This ward has a total of 6 794 registered voters. It consists of the following polling areas: 6301CHIT1802, 6301CHIT1803, 6301CHIT1804, 6301CHIT1806, 6301CHIT1807, 6301CHIT1808, 6301CHIT1809, 6301CHIT1810 and 6301CHIT1811.

19. Ward 19: 6 853 Registered voters

This ward has a total of 6 853 registered voters. It comprises the following polling areas: 6301CHIT1901, 6301CHIT1902, 6301CHIT1905, 6301CHIT1906, 6301CHIT1907, 6301CHIT1908, 6301CHIT1909 and 6301CHIT1910.

20. Ward 20: 5 957 Registered voters

This ward has a total of 5 957 registered voters. It consists of the following polling areas: 6301CHIT2001, 6301CHIT2002, 6301CHIT2003, 6301CHIT2004, 6301CHIT2005, 6301CHIT2006, 6301CHIT2007 and 6301CHIT2008.

21. Ward 21: 6 820 Registered voters

This ward has a total of 5 337 registered voters. It is made up of the following polling areas: 6301CHIT2101, 6301CHIT2103, 6301CHIT2104, 6301CHIT2106, 6301CHIT2107, 6301CHIT2108, 6301CHIT2109, 6301CHIT2110 and 6301CHIT2111.

22. Ward 22: 6 384 Registered voters

This ward has a total of 5, 337 registered voters. It consists of the following polling areas: 6301CHIT2201, 6301CHIT2203, 6301CHIT2204, 6301CHIT2205, 6301CHIT2206, 6301CHIT2207, 6301CHIT2208 and 6301CHIT2209.

23. Ward 23: 7 045 Registered voters

This ward has a total of 5, 337 registered voters. It is made up of the following polling areas: 6301CHIT2301, 6301CHIT2302, 6301CHIT2303, 6301CHIT2305, 6301CHIT2306, 6301CHIT2307, 6301CHIT2308, 6301CHIT2309 and 6301CHIT2310.

24. Ward 24: 5 335 Registered voters

This ward has a total of 5 335 registered voters. It comprises the following polling areas: 6301CHIT2402, 6301CHIT2403, 6301CHIT2405, 6301CHIT2406, 6301CHIT2407 and 6301CHIT2408.

25. Ward 25: 6 322 Registered voters

This ward has a total of 6 322 registered voters. It is made up of the following polling areas: 6301CHIT2501, 6301CHIT2502, 6301CHIT2503, 6301CHIT2505, 6301CHIT2506, 6301CHIT2507, 6301CHIT2508 and 6301CHIT2509.

Proclamation 1 of 2023

Epworth Local Board

The Local Board has 7 wards. It had a voter population of 72 549 as at 30 May 2022. This is 42 087 voters more than the 2007/8 total. There have been some changes in the existing ward boundaries.

In order to determine the voter population thresholds permissible for the Local Board wards, the total number of registered voters in the Local Board was divided by 7 wards resulting in an average of 10 364 voters per ward. A twenty per cent variance from the ward average was then determined resulting in a maximum voter threshold of 12 436 and a minimum threshold of 8 292 voters per ward for the Local Board. Thus, any such ward delimited was expected to fall within the minimum and maximum thresholds.

The number of registered voters in each ward is given below:

WARD	NUMBER OF REGISTERED VOTERS
1	9 058
2	10 095
3	8 591
4	10 804
5	11 360
6	11 717
7	10 924
Total	72 549

We comment briefly on each of the wards.

1. Ward 1: 9 058 Registered voters

This ward has a total of 9 058 registered voters. It is made up of the following polling areas: 6301EPW0101, 6301EPW0102, 6301EPW0103, 6301EPW0104, 6301EPW0105, 6301EPW0106, 6301EPW0107, 6301EPW0108, 6301EPW0109, 6301EPW0110 and 6301EPW0111.

2. Ward 2: 10 095 Registered voters

This ward has a total of 10 095 registered voters. It consists of the following polling areas: 6301EPW0201, 6301EPW0202, 6301EPW0203, 6301EPW0204, 6301EPW0205, 6301EPW0206, 6301EPW0207, 6301EPW0208, 6301EPW0209, 6301EPW0210 and 6301EPW0211.

3. Ward 3: 8 591 Registered voters

This ward has a total of 8 591 registered voters. It comprises the following polling areas: 6301EPW0301, 6301EPW0302, 6301EPW0303, 6301EPW0304, 6301EPW0305, 6301EPW0306, 6301EPW0307, 6301EPW0308, 6301EPW0309 and 6301EPW0310.

4. Ward 4: 10 804 Registered voters

This ward has a total of 10 804 registered voters. It is made up of the following polling areas: 6301EPW0401, 6301EPW0402, 6301EPW0403, 6301EPW0404, 6301EPW0405, 6301EPW0406, 6301EPW0407, 6301EPW0408, 6301EPW0409, 6301EPW0410 and 6301EPW0411.

5. Ward 5: 11 360 Registered voters

This ward has a total of 11 360 registered voters. It consists of the following polling areas: 6301EPW0501, 6301EPW0502, 6301EPW0503, 6301EPW0504, 6301EPW0505, 6301EPW0506, 6301EPW0507, 6301EPW0508, 6301EPW0509, 6301EPW0510, 6301EPW0511, 6301EPW0512, 6301EPW0513, 6301EPW0514 and 6301EPW0515.

6. Ward 6: 11 717 Registered voters

This ward has a total of 11 717 registered voters. It comprises the following polling areas: 6301EPW0601, 6301EPW0603, 6301EPW0604, 6301EPW0607, 6301EPW0608, 6301EPW0609, 6301EPW0610, 6301EPW0611, 6301EPW0612, 6301EPW0613, 6301EPW0614, 6301EPW0615, 6301EPW0616 and 6301EPW0617.

7. Ward 7: 10 924 Registered voters

This ward has a total of 10 924 registered voters. It is made up of the following polling areas: 6301EPW0701, 6301EPW0704, 6301EPW0705, 6301EPW0706, 6301EPW0707, 6301EPW0708, 6301EPW0709, 6301EPW0710, 6301EPW0711, 6301EPW0712, 6301EPW0713, 6301EPW0714, 6301EPW0715 and 6301EPW0716.

Proclamation 1 of 2023

Harare Municipality

The Municipality has 45 wards. This is one ward less than the total number of wards for the Municipality in 2007/8 total. It had a voter population of 724 557 as at 30 May 2022. This is 129 221 voters more than the 2007/8 total. There have been changes in the existing boundaries for some wards.

In order to determine the voter population thresholds permissible for the Municipality wards, the total number of registered voters in the Municipality was divided by 45 wards resulting in an average of 16 101 voters per ward. A twenty per cent variance from the ward average was then determined resulting in a maximum voter threshold of 19 321 and a minimum threshold of 12 881 voters per ward for the Municipality. Thus, any such ward delimited was expected to fall within the minimum and maximum thresholds.

The wards and the number of registered voters in each of them are given below:

WARD	NUMBER OF REGISTERED VOTERS
1	18 792
2	18 400
3	16 796
4	14 706
5	16 095
6	14 209
7	17 179
8	18 741
9	17 811
10	14 014
11	16 460
12	13 906
13	16 246
14	15 391
15	17 774
16	13 844
17	15 974
18	15 292
19	15 842

WARD	NUMBER OF REGISTERED VOTERS
20	15 776
21	17 259
22	15 398
23	16 923
24	13 531
25	16 285
26	14 221
27	13 445
28	17 812
29	15 266
30	16 859
31	14 797
32	14 899
33	15 647
34	15 640
35	18 770
36	15 139
37	16 738
38	14 845
39	14 938
40	16 281
41	18 473
42	16 090
43	17 351
44	18 292
45	16 410
Total	724 557

We comment briefly on each of the wards.

1. Ward 1: 18 792 Registered Voters

This ward has a total of 18 792 registered voters. It is made up of the following polling areas: 6301HRE0103, 6301HRE0104, 6301HRE0110, 6301HRE0128, 6301HRE0129, 6301HRE0130, 6301HRE0131, 6301HRE0132,

Proclamation 1 of 2023

6301HRE0133, 6301HRE0134, 6301HRE0135, 6301HRE0136,
6301HRE0137, 6301HRE0138, 6301HRE0139, 6301HRE0140,
6301HRE0141, 6301HRE0142, 6301HRE0143, 6301HRE0144 and
6301HRE0145.

2. Ward 2: 18 400 Registered Voters

The ward has a total of 18 400 registered voters. It consists of the following polling areas: 6301HRE0201 , 6301HRE0202 , 6301HRE0203, 6301HRE0204, 6301HRE0205, 6301HRE0206, 6301HRE0207, 6301HRE0208, 6301HRE0209, 6301HRE0210, 6301HRE0211, 6301HRE0212, 6301HRE0213, 6301HRE0214, 6301HRE0215, 6301HRE0216, 6301HRE0217, 6301HRE0218, 6301HRE0219, 6301HRE0220, 6301HRE0221, 6301HRE0222, 6301HRE0223, 6301HRE0224, 6301HRE0225 and 6301HRE0226.

3. Ward 3: 16 796 Registered Voters

This ward has a total of 16796 registered voters. It comprises the following polling areas: 6301HRE0301, 6301HRE0302, 6301HRE0303, 6301HRE0304, 6301HRE0305, 6301HRE0306, 6301HRE0307, 6301HRE0308, 6301HRE0309, 6301HRE0310, 6301HRE0311, 6301HRE0312, 6301HRE0313, 6301HRE0314, 6301HRE0315, 6301HRE0316, 6301HRE0317, 6301HRE0318, 6301HRE0319, 6301HRE0320, 6301HRE0321 and 6301HRE0322.

4. Ward 4: 14 706 Registered Voters

The ward has a total of 14706 registered voters. It is made up of the following polling areas: 6301HRE0401, 6301HRE0402, 6301HRE0403, 6301HRE0404, 6301HRE0405, 6301HRE0406, 6301HRE0407, 6301HRE0408, 6301HRE0409, 6301HRE0410, 6301HRE0411, 6301HRE0412, 6301HRE0413, 6301HRE0414, 6301HRE0415, 6301HRE0416, 6301HRE0417, 6301HRE0418 and 6301HRE0419.

5. Ward 5: 16 095 Registered Voters

This ward has a total of 16095 registered voters. It consists of the following polling areas: 6301HRE0501, 6301HRE0502, 6301HRE0503, 6301HRE0504, 6301HRE0505, 6301HRE0506, 6301HRE0507, 6301HRE0508, 6301HRE0509, 6301HRE0510, 6301HRE0511, 6301HRE0512, 6301HRE0513, 6301HRE0514, 6301HRE0515, 6301HRE0516, 6301HRE0517, 6301HRE0518, 6301HRE0519, 6301HRE0520, 6301HRE0521, 6301HRE0522, 6301HRE0523, 6301HRE0524 and 6301HRE0525.

6. Ward 6: 14 209 Registered Voters

The ward has a total of 14 209 registered voters. It comprises the following polling areas: 6301HRE0609, 6301HRE0610, 6301HRE0611, 6301HRE0612, 6301HRE0613, 6301HRE0614, 6301HRE0615, 6301HRE0616, 6301HRE0617, 6301HRE0618, 6301HRE0619, 6301HRE0620, 6301HRE0621, 6301HRE0622, 6301HRE0623 and 6301HRE0624.

7. Ward 7: 17 179 Registered Voters

This ward has a total of 17 179 registered voters. It is made up of the following polling areas: 6301HRE0708, 6301HRE0709, 6301HRE0710, 6301HRE0712, 6301HRE0713, 6301HRE0714, 6301HRE0715, 6301HRE0716, 6301HRE0717, 6301HRE0718, 6301HRE0719, 6301HRE0720, 6301HRE0721, 6301HRE0722, 6301HRE0723, 6301HRE0724, 6301HRE0725, 6301HRE0726, 6301HRE0727, 6301HRE0728, 6301HRE0729, 6301HRE0730, 6301HRE0731 and 6301HRE0732.

8. Ward 8: 18 741 Registered Voters

The ward has a total of 18 741 registered voters. It consists of the following polling areas: 6301HRE0810, 6301HRE0811, 6301HRE0812, 6301HRE0813, 6301HRE0814, 6301HRE0815, 6301HRE0816, 6301HRE0817, 6301HRE0818, 6301HRE0819, 6301HRE0820, 6301HRE0821, 6301HRE0822, 6301HRE0823, 6301HRE0824, 6301HRE0825, 6301HRE0826, 6301HRE0827, 6301HRE0828, 6301HRE0829, 6301HRE0830, 6301HRE0831 and 6301HRE0832.

9. Ward 9: 17 811 Registered Voters

This ward has a total of 17 811 registered voters. It comprises the following polling areas: 6301HRE0901, 6301HRE0905, 6301HRE0909, 6301HRE0911, 6301HRE0912, 6301HRE0913, 6301HRE0914, 6301HRE0915, 6301HRE0916, 6301HRE0917, 6301HRE0918, 6301HRE0919, 6301HRE0920, 6301HRE0921, 6301HRE0922, 6301HRE0923, 6301HRE0924, 6301HRE0925, 6301HRE0926, 6301HRE0927 and 6301HRE0928.

10. Ward 10: 14 014 Registered Voters

This ward has a total of 14 014 registered voters. It is made up of the following polling areas: 6301HRE1001, 6301HRE1002, 6301HRE1004, 6301HRE1006, 6301HRE1007, 6301HRE1008, 6301HRE1009, 6301HRE1010, 6301HRE1011, 6301HRE1012, 6301HRE1013, 6301HRE1014,

Proclamation 1 of 2023

6301HRE1015, 6301HRE1016, 6301HRE1017, 6301HRE1018, 6301HRE1019 and 6301HRE1020.

11. Ward 11: 16 460 Registered Voters

This ward has a total of 16 460 registered voters. It consists of the following polling areas: 6301HRE1101, 6301HRE1102, 6301HRE1103, 6301HRE1104, 6301HRE1105, 6301HRE1106, 6301HRE1107, 6301HRE1108, 6301HRE1109, 6301HRE1110, 6301HRE1111, 6301HRE1112, 6301HRE1113, 6301HRE1114, 6301HRE1115, 6301HRE1116, 6301HRE1117, 6301HRE1118, 6301HRE1119, 6301HRE1120, 6301HRE1121, 6301HRE1122 and 6301HRE1123.

12. Ward 12: 13 906 Registered Voters

This ward has a total of 13 906 registered voters. It comprises the following polling areas: 6301HRE1209, 6301HRE1210, 6301HRE1211, 6301HRE1212, 6301HRE1213, 6301HRE1214, 6301HRE1215, 6301HRE1216, 6301HRE1217, 6301HRE1218, 6301HRE1219, 6301HRE1220, 6301HRE1221, 6301HRE1222 and 6301HRE1223.

13. Ward 13: 16 246 Registered Voters

This ward has a total of 16 246 registered voters. It is made up of the following polling areas: 6301HRE1301, 6301HRE1302, 6301HRE1303, 6301HRE1304, 6301HRE1305, 6301HRE1306, 6301HRE1307, 6301HRE1308, 6301HRE1309, 6301HRE1310, 6301HRE1311, 6301HRE1312, 6301HRE1313, 6301HRE1314, 6301HRE1315, 6301HRE1316, 6301HRE1317, 6301HRE1318, 6301HRE1319, 6301HRE1320, 6301HRE1321 and 6301HRE1322.

14. Ward 14: 15 391 Registered Voters

This ward has a total of 15 391 registered voters. It consists of the following polling areas: 6301HRE1401, 6301HRE1402, 6301HRE1407, 6301HRE1410, 6301HRE1411, 6301HRE1416, 6301HRE1417, 6301HRE1418, 6301HRE1419, 6301HRE1420, 6301HRE1421, 6301HRE1422, 6301HRE1423, 6301HRE1424, 6301HRE1425, 6301HRE1426, 6301HRE1427 and 6301HRE1428.

15. Ward 15: 17 774 Registered Voters

This ward has a total of 17 774 registered voters. It comprises the following polling areas: 6301HRE1501, 6301HRE1502, 6301HRE1503, 6301HRE1504, 6301HRE1505, 6301HRE1506, 6301HRE1508, 6301HRE1509, 6301HRE1511, 6301HRE1515, 6301HRE1516, 6301HRE1517,

6301HRE1518, 6301HRE1519, 6301HRE1520, 6301HRE1521,
6301HRE1522, 6301HRE1523, 6301HRE1524, 6301HRE1525,
6301HRE1526, 6301HRE1527, 6301HRE1528 and 6301HRE1529.

16. Ward 16: 13 844 Registered Voters

This ward has a total of 13 844 registered voters. It is made up of the following polling areas: 6301HRE1601, 6301HRE1604, 6301HRE1605, 6301HRE1609, 6301HRE1611, 6301HRE1612, 6301HRE1613, 6301HRE1614, 6301HRE1615, 6301HRE1616, 6301HRE1617, 6301HRE1618, 6301HRE1619, 6301HRE1620, 6301HRE1621, 6301HRE1622, and 6301HRE1623.

17. Ward 17: 15 974 Registered Voters

This ward has a total of 15 974 registered voters. It consists of the following polling areas: 6301HRE1701, 6301HRE1702, 6301HRE1703, 6301HRE1708, 6301HRE1714, 6301HRE1715, 6301HRE1716, 6301HRE1717, 6301HRE1718, 6301HRE1719, 6301HRE1720, 6301HRE1721, 6301HRE1722, 6301HRE1723, 6301HRE1724, 6301HRE1725, 6301HRE1726, 6301HRE1727, 6301HRE1728, 6301HRE1729, 6301HRE1730, 6301HRE1731 and 6301HRE1732.

18. Ward 18: 15 292 Registered Voters

This ward has a total of 15 292 registered voters. It comprises the following polling areas: 6301HRE1801, 6301HRE1802, 6301HRE1803, 6301HRE1805, 6301HRE1806, 6301HRE1807, 6301HRE1810, 6301HRE1811, 6301HRE1812, 6301HRE1813, 6301HRE1814, 6301HRE1815, 6301HRE1816, 6301HRE1817, 6301HRE1818, 6301HRE1819, 6301HRE1820, 6301HRE1821 and 6301HRE1822.

19. Ward 19: 15 842 Registered Voters

This ward has a total of 15 842 registered voters. It is made up of the following polling areas: 6301HRE1907, 6301HRE1908, 6301HRE1909, 6301HRE1910, 6301HRE1911, 6301HRE1912, 6301HRE1913, 6301HRE1914, 6301HRE1915, 6301HRE1916, 6301HRE1917, 6301HRE1918, 6301HRE1919, 6301HRE1920, 6301HRE1921, 6301HRE1922, 6301HRE1923, 6301HRE1924, 6301HRE1925, 6301HRE1926, 6301HRE1927 and 6301HRE1929.

20. Ward 20: 15 776 Registered Voters

This ward has a total of 15 776 registered voters. It consists of the following polling areas: 6301HRE2001, 6301HRE2002, 6301HRE2003, 6301HRE2004,

Proclamation 1 of 2023

6301HRE2005, 6301HRE2006, 6301HRE2007, 6301HRE2008,
 6301HRE2009, 6301HRE2010, 6301HRE2011, 6301HRE2012,
 6301HRE2013, 6301HRE2014, 6301HRE2015 6301HRE2016, 6301HRE2017,
 6301HRE2018, 6301HRE2019, 6301HRE2020 and 6301HRE2021.

21. Ward 21: 17 259 Registered Voters

This ward has a total of 17 259 registered voters. It comprises the following polling areas: 6301HRE2101, 6301HRE2102, 6301HRE2103, 6301HRE2104, 6301HRE2105, 6301HRE2106, 6301HRE2107, 6301HRE2108, 6301HRE2109, 6301HRE2110, 6301HRE2111, 6301HRE2112, 6301HRE2113, 6301HRE2114, 6301HRE2115, 6301HRE2116, 6301HRE2117, 6301HRE2118, 6301HRE2119, 6301HRE2120, 6301HRE2121, 6301HRE2122, 6301HRE2123, 6301HRE2124, and 6301HRE2125.

22. Ward 22: 15 398 Registered Voters

This ward has a total of 15 398 registered voters. It is made up of the following polling areas: 6301HRE2201, 6301HRE2202, 6301HRE2203, 6301HRE2204, 6301HRE2205, 6301HRE2206, 6301HRE2207, 6301HRE2208, 6301HRE2209, 6301HRE2210, 6301HRE2211, 6301HRE2212, 6301HRE2213, 6301HRE2214, 6301HRE2215, 6301HRE2216, 6301HRE2217, 6301HRE2218 and 6301HRE2219.

23. Ward 23: 16 923 Registered Voters

This ward has a total of 16 923 registered voters. It consists of the following polling areas: 6301HRE2301, 6301HRE2303, 6301HRE2304, 6301HRE2307, 6301HRE2308, 6301HRE2309, 6301HRE2310, 6301HRE2311, 6301HRE2312, 6301HRE2313, 6301HRE2314, 6301HRE2315, 6301HRE2316, 6301HRE2317, 6301HRE2318, 6301HRE2319, 6301HRE2320, 6301HRE2321, 6301HRE2322, 6301HRE2323 and 6301HRE2324.

24. Ward 24: 13 531 Registered Voters

This ward has a total of 13 531 registered voters. It is made up of the following polling areas: 6301HRE2401, 6301HRE2402, 6301HRE2403, 6301HRE2404, 6301HRE2405, 6301HRE2406, 6301HRE2407, 6301HRE2409, 6301HRE2410, 6301HRE2411, 6301HRE2412, 6301HRE2413, 6301HRE2414, 6301HRE2415, 6301HRE2416, 6301HRE2417, 6301HRE2418, 6301HRE2419, 6301HRE2420 and 6301HRE2421.

25. Ward 25: 16 285 Registered Voters

This ward has a total of 16 285 registered voters. It consists of the following polling areas: 6301HRE2501, 6301HRE2502, 6301HRE2503, 6301HRE2504, 6301HRE2505, 6301HRE2506, 6301HRE2507, 6301HRE2508, 6301HRE2509, 6301HRE2510, 6301HRE2511, 6301HRE2512, 6301HRE2513, 6301HRE2514, 6301HRE2515, 6301HRE2516, 6301HRE2517, 6301HRE2518, 6301HRE2519, 6301HRE2520, 6301HRE2521, 6301HRE2522, 6301HRE2523, 6301HRE2524 and 6301HRE2525.

26. Ward 26: 14 221 Registered Voters

This ward has a total of 14 221 registered voters. It is made up of the following polling areas: 6301HRE2601, 6301HRE2602, 6301HRE2607, 6301HRE2608, 6301HRE2611, 6301HRE2612, 6301HRE2613, 6301HRE2614, 6301HRE2615, 6301HRE2616, 6301HRE2617, 6301HRE2618, 6301HRE2619, 6301HRE2620, 6301HRE2621, 6301HRE2622, 6301HRE2623, 6301HRE2624 and 6301HRE2625.

27. Ward 27: 13 445 Registered Voters

This ward has a total of 13 445 registered voters. It consists of the following polling areas: 6301HRE2701, 6301HRE2702, 6301HRE2703, 6301HRE2704, 6301HRE2705, 6301HRE2706, 6301HRE2707, 6301HRE2708, 6301HRE2709, 6301HRE2710, 6301HRE2711, 6301HRE2712, 6301HRE2713, 6301HRE2714, 6301HRE2715, 6301HRE2716, 6301HRE2717, 6301HRE2718 and 6301HRE2719.

28. Ward 28: 17 812 Registered Voters

This ward has a total of 17 812 registered voters. It comprises the following polling areas: 6301HRE2801, 6301HRE2802, 6301HRE2803, 6301HRE2804, 6301HRE2805, 6301HRE2806, 6301HRE2807, 6301HRE2808, 6301HRE2809, 6301HRE2810, 6301HRE2811, 6301HRE2812, 6301HRE2813, 6301HRE2814, 6301HRE2815, 6301HRE2816, 6301HRE2817, 6301HRE2818, 6301HRE2819, 6301HRE2820, 6301HRE2821, 6301HRE2822, 6301HRE2823 and 6301HRE2824.

29. Ward 29: 15 266 Registered Voters

This ward has a total of 15 266 registered voters. It is made up of the following polling areas: 6301HRE2905, 6301HRE2906, 6301HRE2907, 6301HRE2908, 6301HRE2909, 6301HRE2910, 6301HRE2911, 6301HRE2912, 6301HRE2913, 6301HRE2914, 6301HRE2915, 6301HRE2916, 6301HRE2917, 6301HRE2918, 6301HRE2919, 6301HRE2920, 6301HRE2921 and 6301HRE2922.

Proclamation 1 of 2023

30. Ward 30: 16 859 Registered Voters

This ward has a total of 16 859 registered voters. It consists of the following polling areas: 6301HRE3003, 6301HRE3004, 6301HRE3006, 6301HRE3007, 6301HRE3008, 6301HRE3009, 6301HRE3011, 6301HRE3012, 6301HRE3013, 6301HRE3014, 6301HRE3015, 6301HRE3016, 6301HRE3017, 6301HRE3018, 6301HRE3019, 6301HRE3020, 6301HRE3021, 6301HRE3022, 6301HRE3023, 6301HRE3024 and 6301HRE3025.

31. Ward 31: 14 797 Registered Voters

This ward has a total of 14 797 registered voters. It consists of the following polling areas: 6301HRE3101, 6301HRE3102, 6301HRE3103, 6301HRE3104, 6301HRE3105, 6301HRE3110, 6301HRE3111, 6301HRE3112, 6301HRE3113, 6301HRE3114, 6301HRE3115, 6301HRE3116, 6301HRE3117, 6301HRE3118, 6301HRE3119, 6301HRE3120 and 6301HRE3121.

32. Ward 32: 14 899 Registered Voters

This ward has a total of 14 899 registered voters. It comprises the following polling areas: 6301HRE3201, 6301HRE3202, 6301HRE3204, 6301HRE3205, 6301HRE3206, 6301HRE3207, 6301HRE3208, 6301HRE3209, 6301HRE3210, 6301HRE3211, 6301HRE3212, 6301HRE3213, 6301HRE3214, 6301HRE3215, 6301HRE3216, 6301HRE3217, 6301HRE3218 and 6301HRE3219.

33. Ward 33: 15 647 Registered Voters

This ward has a total of 15 647 registered voters. It is made up of the following polling areas: 6301HRE3301, 6301HRE3302, 6301HRE3304, 6301HRE3305, 6301HRE3306, 6301HRE3307, 6301HRE3308, 6301HRE3309, 6301HRE3310, 6301HRE3311, 6301HRE3312, 6301HRE3313, 6301HRE3314, 6301HRE3315, 6301HRE3316, 6301HRE3317, 6301HRE3318 and 6301HRE3319.

34. Ward 34: 15 640 Registered Voters

This ward has a total of 15 640 registered voters. It consists of the following polling areas: 6301HRE3401, 6301HRE3402, 6301HRE3403, 6301HRE3404, 6301HRE3405, 6301HRE3406, 6301HRE3408, 6301HRE3409, 6301HRE3410, 6301HRE3411, 6301HRE3412, 6301HRE3413, 6301HRE3414, 6301HRE3415, 6301HRE3416, 6301HRE3417, 6301HRE3418, 6301HRE3419, 6301HRE3420, 6301HRE3421, 6301HRE3422 and 6301HRE3423.

35. Ward 35: 18 770 Registered Voters

This ward has a total of 18 770 registered voters. It comprises the following polling areas: 6301HRE3509, 6301HRE3510, 6301HRE3511, 6301HRE3512, 6301HRE3513, 6301HRE3514, 6301HRE3515, 6301HRE3516, 6301HRE3517, 6301HRE3518, 6301HRE3519, 6301HRE3520, 6301HRE3521, 6301HRE3522, 6301HRE3523, 6301HRE3524, 6301HRE3525, 6301HRE3526, 6301HRE3527, 6301HRE3528, 6301HRE3529 and 6301HRE3530.

36. Ward 36: 15 139 Registered Voters

This ward has a total of 15 139 registered voters. It is made up of the following polling areas: 6301HRE3601, 6301HRE3602, 6301HRE3603, 6301HRE3604, 6301HRE3605, 6301HRE3606, 6301HRE3607, 6301HRE3608, 6301HRE3609, 6301HRE3610, 6301HRE3611, 6301HRE3612, 6301HRE3613, 6301HRE3614, 6301HRE3615, 6301HRE3616, 6301HRE3617, 6301HRE3618, 6301HRE3619 and 6301HRE3620.

37. Ward 37: 16 738 Registered Voters

This ward has a total of 16 738 registered voters. It consists of the following polling areas: 6301HRE3701, 6301HRE3703, 6301HRE3704, 6301HRE3709, 6301HRE3710, 6301HRE3711, 6301HRE3712, 6301HRE3713, 6301HRE3714, 6301HRE3715, 6301HRE3716, 6301HRE3717, 6301HRE3718, 6301HRE3719, 6301HRE3720, 6301HRE3721, 6301HRE3722, 6301HRE3723 and 6301HRE3724.

38. Ward 38: 14 845 Registered Voters

This ward has a total of 14 845 registered voters. It comprises the following polling areas: 6301HRE3801, 6301HRE3802, 6301HRE3803, 6301HRE3804, 6301HRE3805, 6301HRE3806, 6301HRE3807, 6301HRE3808, 6301HRE3809, 6301HRE3810, 6301HRE3811, 6301HRE3812, 6301HRE3813, 6301HRE3814, 6301HRE3815, 6301HRE3816 and 6301HRE3817.

39. Ward 39: 14 938 Registered Voters

This ward has a total of 14 938 registered voters. It is made up of the following polling areas: 6301HRE3901, 6301HRE3903, 6301HRE3904, 6301HRE3905, 6301HRE3906, 6301HRE3907, 6301HRE3908, 6301HRE3909, 6301HRE3910, 6301HRE3911, 6301HRE3912, 6301HRE3913, 6301HRE3914, 6301HRE3915, 6301HRE3916, 6301HRE3917, 6301HRE3918, 6301HRE3919, 6301HRE3920, 6301HRE3921 and 6301HRE3922.

Proclamation 1 of 2023

40. Ward 40: 16 281 Registered Voters

This ward has a total of 16 281 registered voters. It consists of the following polling areas: 6301HRE4004, 6301HRE4006, 6301HRE4012, 6301HRE4013, 6301HRE4014, 6301HRE4015, 6301HRE4016, 6301HRE4020, 6301HRE4022, 6301HRE4023, 6301HRE4024, 6301HRE4025, 6301HRE4026, 6301HRE4027, 6301HRE4028, 6301HRE4029, 6301HRE4030, 6301HRE4031, 6301HRE4032, 6301HRE4033 and 6301HRE4034.

41. Ward 41: 18 473 Registered Voters

This ward has a total of 18 473 registered voters. It comprises the following polling areas: 6301HRE4101, 6301HRE4102, 6301HRE4103, 6301HRE4104, 6301HRE4105, 6301HRE4106, 6301HRE4107, 6301HRE4109, 6301HRE4110, 6301HRE4111, 6301HRE4112, 6301HRE4113, 6301HRE4114, 6301HRE4115, 6301HRE4116, 6301HRE4117, 6301HRE4118, 6301HRE4119, 6301HRE4120, 6301HRE4121, 6301HRE4122, 6301HRE4123, 6301HRE4124, 6301HRE4125 and 6301HRE4126.

42. Ward 42: 16 090 Registered Voters

This ward has a total of 16 090 registered voters. It is made up of the following polling areas: 6301HRE4201, 6301HRE4202, 6301HRE4203, 6301HRE4204, 6301HRE4205, 6301HRE4207, 6301HRE4210, 6301HRE4211, 6301HRE4212, 6301HRE4213, 6301HRE4214, 6301HRE4215, 6301HRE4216, 6301HRE4217, 6301HRE4218, 6301HRE4219, 6301HRE4220 and 6301HRE4221.

43. Ward 43: 17 351 Registered Voters

This ward has a total of 17 351 registered voters. It consists of the following polling areas: 6301HRE4301, 6301HRE4302, 6301HRE4304, 6301HRE4309, 6301HRE4310, 6301HRE4311, 6301HRE4312, 6301HRE4313, 6301HRE4314, 6301HRE4315, 6301HRE4316, 6301HRE4317, 6301HRE4318, 6301HRE4319, 6301HRE4320, 6301HRE4321, 6301HRE4322, 6301HRE4323, 6301HRE4324, 6301HRE4325 and 6301HRE4326.

44. Ward 44: 18 292 Registered Voters

This ward has a total of 18 292 registered voters. It comprises the following polling areas: 6301HRE4401, 6301HRE4402, 6301HRE4403, 6301HRE4404, 6301HRE4405, 6301HRE4406, 6301HRE4407, 6301HRE4408, 6301HRE4409, 6301HRE4410, 6301HRE4411, 6301HRE4412, 6301HRE4413, 6301HRE4414, 6301HRE4415, 6301HRE4416, 6301HRE4417, 6301HRE4418 and 6301HRE4419.

45. Ward 45: 16 410 Registered Voters

This ward has a total of 16 410 registered voters. It is made up of the following polling areas: 6301HRE4501, 6301HRE4502, 6301HRE4503, 6301HRE4504, 6301HRE4505, 6301HRE4506, 6301HRE4507, 6301HRE4508, 6301HRE4509, 6301HRE4510, 6301HRE4511, 6301HRE4512, 6301HRE4513, 6301HRE4514, 6301HRE4515, 6301HRE4516, 6301HRE4517, 6301HRE4518, 6301HRE4519 and 6301HRE4520.

Proclamation 1 of 2023

National Assembly Constituencies

In order to determine the number of National Assembly Constituencies to allocate to the Province, the total number of registered voters for Harare Metropolitan Province which is 952 102 was divided by 29 to ascertain whether the average voter population for a constituency in the Province adhered to the constitutional thresholds. Compared to all other provinces, Harare province's average voter population for a constituency of 32 831 was above the national minimum and average voter population thresholds allowable in terms of the Constitution but less than the maximum threshold. For this reason, the Commission allocated Harare province an extra National Assembly Constituency seat to bring the total number of allocated constituencies for the province to 30. The number of registered voters for the 2022 delimitation is 185 624 more than the 766 478 recorded during the 2007/8 delimitation. Five constituencies in the province have been renamed Churu, Epworth North, Epworth South, Hatcliffe and Hunyani.

The number of registered voters in each of constituency is given below.

CONSTITUENCY	NUMBER OF REGISTERED VOTERS
Budiriro North	32 991
Budiriro South	30 913
Chitungwiza North	31 897
Chitungwiza South	31 312
Churu	33 001
Dzivarasekwa	31 219
Epworth North	31 699
Epworth South	32 259
Glenorah	31 257
Glenview North	31 080
Glenview South	29 696
Harare Central	31 486
Harare East	33 103
Harare South	32 676
Harare West	32 317
Hatcliffe	31 932
Hatfield	32 321
Highfield	29 816
Hunyani	27 332
Kuwadzana East	33 148
Kuwadzana West	33 137
Mabvuku Tafara	33 035

CONSTITUENCY	NUMBER OF REGISTERED VOTERS
Mbare	31 502
Mount Pleasant	33 153
Warren Park	32 913
Southerton	32 706
St Marys	29 318
Sunningdale	32 414
Zengeza East	30 770
Zengeza West	31 699
Total	952 102

We now comment briefly on each of the constituencies.

1. BUDIRO NORTH: 32 991 Registered Voters

The constituency has 32 991 registered voters. It is made up of wards 34 and 43 of Harare Municipality.

Local Authority	Ward	Number of Registered Voters
Harare Municipality	34	15 640
Harare Municipality	43	17 351
Total		32 991

2. BUDIRO SOUTH: 30 913 Registered Voters

This constituency with 30 913 registered voters. It comprises wards 29 and 33 of Harare Municipality.

Local Authority	Ward	Number of Registered Voters
Harare Municipality	29	15 266
Harare Municipality	33	15 647
Total		30 913

3. CHITUNGWIZA NORTH: 31 897 Registered Voters

The constituency has 31 897 registered voters. It is made up of wards 8, 19, 22, 23, and 25 of Chitungwiza Municipality.

Local Authority	Ward	Number of Registered Voters
Chitungwiza Municipality	8	5 293
Chitungwiza Municipality	19	6 853
Chitungwiza Municipality	22	6 384
Chitungwiza Municipality	23	7 045
Chitungwiza Municipality	25	6 322
Total		31 897

Proclamation 1 of 2023

4. CHITUNGWIZA SOUTH: 31 312 Registered Voters

The constituency has 31 312 registered voters. It consists of wards 9, 16, 17, 18 and 24 of Chitungwiza Municipality.

Local Authority	Ward	Number of Registered Voters
Chitungwiza Municipality	9	5 560
Chitungwiza Municipality	16	6 933
Chitungwiza Municipality	17	6 690
Chitungwiza Municipality	18	6 794
Chitungwiza Municipality	24	5 335
Total		31 312

5. CHURU: 33 001 Registered Voters

This constituency has 33001 registered voters. It comprises of wards 1 and 6 of Harare Municipality.

Local Authority	Ward	Number of Registered Voters
Harare Municipality	1	18 792
Harare Municipality	6	14 209
Total		33 001

6. DZIVARASEKWA: 31 219 Registered Voters

The constituency has 31 219 registered voters. It consists of wards 40 and 39 of Harare Municipality.

Local Authority	Ward	Number of Registered voters
Harare Municipality	39	14 938
Harare Municipality	40	16 281
Total		31 219

7. EPWORTH NORTH: 31 699 Registered Voters

The constituency has 31699 registered voters. It is made up of wards 1, 6 and 7 of Epworth Local Board.

Local Authority	Ward	Number of Registered Voters
Epworth Local Board	1	9 058
Epworth Local Board	6	11 717
Epworth Local Board	7	10 924
Total		31 699

8. EPWORTH SOUTH: 32 259 Registered Voters

This constituency has 32 259 registered voters. It consists of wards 2, 4 and 5 of Epworth Local Board.

Local Authority	Ward	Number of Registered Voters
Epworth Local Board	2	10 095
Epworth Local Board	4	10 804
Epworth Local Board	5	11 360
Total		32 259

9. GLENORAH: 31 257 Registered Voters

This constituency has 31 257 registered voters. It comprises wards 27 and 28 of Harare Municipality.

Local Authority	Ward	Number of Registered Voters
Harare Municipality	27	13 445
Harare Municipality	28	17 812
Total		31 257

10. GLENVIEW NORTH: 31 080 Registered Voters

This constituency has 31 080 registered voters. It is made up of wards 26 and 30 of Harare Municipality.

Local Authority	Ward	Number of Registered Voters
Harare Municipality	26	14 221
Harare Municipality	30	16 859
Total		31 080

11. GLENVIEW SOUTH: 29 696 Registered Voters

This constituency has 29 696 registered voters. It consists of wards 31 and 32 of Harare Municipality.

Local Authority	Ward	Number of Registered Voters
Harare Municipality	31	14 797
Harare Municipality	32	14 899
Total		29 696

Proclamation 1 of 2023

12. HARARE CENTRAL: 31 486 Registered Voters

This constituency has 31 486 registered voters. It comprises wards 5 and 14 of Harare Municipality.

Local Authority	Ward	Number of Registered Voters
Harare Municipality	5	16 095
Harare Municipality	14	15 391
Total		31 486

13. HARARE EAST: 33 103 Registered Voters

This constituency has 33 103 registered voters. It is made up of wards 9 and 18 of Harare Municipality.

Local Authority	Ward	Number of Registered Voters
Harare Municipality	9	17 811
Harare Municipality	18	15 292
Total		33 103

14. HARARE SOUTH: 32 676 Registered Voters

This constituency has 32 676 registered voters. It comprises wards 12 and 35 of Harare Municipality.

Local Authority	Ward	Number of Registered Voters
Harare Municipality	12	13 906
Harare Municipality	35	18 770
Total		32 676

15. HARARE WEST: 32 317 Registered Voters

This constituency has 32 317 registered voters. It consists of wards 16 and 41 of Harare Municipality.

Local Authority	Ward	Number of Registered Voters
Harare Municipality	16	13 844
Harare Municipality	41	18 473
Total		32 317

16. HATCLIFFE: 31 932 Registered Voters

This constituency has 31 932 registered voters. It is made up of wards 19 and 42 of Harare Municipality.

Local Authority	Ward	Number of Registered Voters
Harare Municipality	19	15 842
Harare Municipality	42	16 090
Total		31 932

17. HATFIELD: 32 321 Registered Voters

This constituency has 32 321 registered voters. It comprises wards 22 and 23 of Harare Municipality.

Local Authority	Ward	Number of Registered Voters
Harare Municipality	22	15 398
Harare Municipality	23	16 923
Total		32 321

18. HIGHFIELD: 29 816 Registered Voters

This constituency has 29 816 registered voters. It consists of wards 24 and 25 of Harare Municipality.

Local Authority	Ward	Number of Registered Voters
Harare Municipality	24	13 531
Harare Municipality	25	16 285
Total		29 816

19. HUNYANI: 27 332 Registered Voters

This constituency has 27 332 registered voters. It is made up of ward 3 of Epworth Local Board and ward 8 of Harare Municipality.

Local Authority	Ward	Number of Registered Voters
Epworth Local Board	3	8 591
Harare Municipality	8	18 741
Total		27 332

Proclamation 1 of 2023

20. KUWADZANA EAST: 33 148 Registered Voters

This constituency has 33 148 registered voters. It comprises wards 37 and 45 of Harare Municipality.

Local Authority	Ward	Number of Registered Voters
Harare Municipality	37	16 738
Harare Municipality	45	16 410
Total		33 148

21. KUWADZANA WEST: 33 137 Registered Voters

This constituency has 33137 registered voters. It consists of wards 38 and 44 of Harare Municipality.

Local Authority	Ward	Number of Registered Voters
Harare Municipality	38	14 845
Harare Municipality	44	18 292
Total		33 137

22. MABVUKU TAFARA: 33 035 Registered Voters

This constituency has 33 035 registered voters. It is made up of wards 20 and 21 of Harare Municipality.

Local Authority	Ward	Number of Registered Voters
Harare Municipality	20	15 776
Harare Municipality	21	17 259
Total		33 035

23. MBARE: 31 502 Registered Voters

This constituency has 31 502 registered voters. It comprises wards 3 and 4 of Harare Municipality.

Local Authority	Ward	Number of Registered Voters
Harare Municipality	3	16 796
Harare Municipality	4	14 706
Total		31 502

24. MOUNT PLEASANT: 33 153 Registered Voters

This constituency has 33 153 registered voters. It comprises wards 7 and 17 of Harare Municipality.

Local Authority	Ward	Number of Registered Voters
Harare Municipality	7	17 179
Harare Municipality	17	15 974
Total		33 153

25. SOUTHERTON: 32 706 registered Voters

This constituency has 32 706 registered voters. It comprises wards 11 and 13 of Harare Municipality.

Local Authority	Ward	Number of Registered Voters
Harare Municipality	11	16 460
Harare Municipality	13	16 246
Total		32 706

26. ST MARYS: 29 318 Registered Voters

This constituency has 29 318 registered voters. It comprises wards 1, 3, 4, 5 and 7 of Chitungwiza Municipality.

Local Authority	Ward	Number of Registered Voters
Chitungwiza Municipality	1	6 327
Chitungwiza Municipality	3	5 143
Chitungwiza Municipality	4	6 458
Chitungwiza Municipality	5	5 302
Chitungwiza Municipality	7	6 088
Total		29 318

27. SUNNINGDALE: 32 414 Registered Voters

This constituency has 32 414 registered voters. It comprises wards 2 and 10 of Harare Municipality.

Proclamation 1 of 2023

Local Authority	Ward	Number of Registered Voters
Harare Municipality	2	18 400
Harare Municipality	10	14 014
Total		32 414

28. WARREN PARK: 32 913 Registered Voters

This constituency has 32 913 registered voters. It comprises wards 15 and 36 of Harare Municipality.

Local Authority	Ward	Number of Registered Voters
Harare Municipality	15	17 774
Harare Municipality	36	15 139
Total		32 913

29. ZENGEZA EAST: 30 770 Registered Voters

This constituency has 30 770 registered voters. It comprises wards 13, 14, 15, 20 and 21 of Chitungwiza Municipality.

Local Authority	Ward	Number of Registered Voters
Chitungwiza Municipality	13	5 825
Chitungwiza Municipality	14	5 625
Chitungwiza Municipality	15	6 543
Chitungwiza Municipality	20	5 957
Chitungwiza Municipality	21	6 820
Total		30 770

30. ZENGEZA WEST: 31 699 Registered Voters

This constituency has 31699 registered voters. It comprises wards 2, 6, 10, 11, and 12 of Chitungwiza Municipality.

Local Authority	Ward	Number of Registered Voters
Chitungwiza Municipality	2	5 928
Chitungwiza Municipality	6	5 024
Chitungwiza Municipality	10	6 564
Chitungwiza Municipality	11	7 123
Chitungwiza Municipality	12	7 060
Total		31 699

Detailed descriptions of ward and constituency boundaries are set out in **Annexure B, Chapter 2** while the maps are in **Annexure C**.

CHAPTER 3**MANICALAND PROVINCE**

The total number of registered voters in the Province as at 30 May 2022 was 738 624. This is 28 960 more voters than the 2007/8 total.

The province has 7 Rural District Councils namely: Buhera, Chimanimani, Chipinge, Makoni, Mutare, Mutasa and Nyanga and three Urban Councils namely Chipinge Town Council, Mutare Municipality and Rusape Town Council.

Buhera Rural District Council

The Rural District Council has 33 wards. The total number of registered voters is 101 131. This figure is 11 177 voters less than the 2007/8 total. In order to determine the voter population thresholds permissible for the Rural District Council wards, the total number of registered voters in the Rural District Council was divided by 33 wards resulting in an average of 3 065 voters per ward. A twenty per cent variance from the ward average was then determined resulting in a maximum voter threshold of 3 678 and a minimum threshold of 2 452 voters per ward for the Rural District Council. Thus, any such ward delimited was expected to fall within the minimum and maximum thresholds.

The number of registered voters in each ward is given below:

WARD	NUMBER OF REGISTERED VOTERS
1	3 611
2	3 073
3	2 852
4	2 839
5	3 382
6	3 414
7	3 364
8	2 633
9	2 517
10	2 519
11	2 784
12	2 692
13	2 702
14	3 208
15	3 521

WARD	NUMBER OF REGISTERED VOTERS
16	3 011
17	2 528
18	3 424
19	2 784
20	3 390
21	2 764
22	2 708
23	3 158
24	3 029
25	2 849
26	3 145
27	3 508
28	3 538
29	3 513
30	2 625
31	2 869
32	3 587
33	3 590
TOTAL	101 131

We now comment briefly on each ward.

1. Ward 1: 3 611 Registered Voters

This ward has a total of 3 611 registered voters. It is made up of the following polling areas: 0700BUH0101, 0700BUH0102, 0700BUH0103, 0700BUH0104, 0700BUH0105, 0700BUH0106, 0700BUH0107, 0700BUH0108 and 0700BUH0110.

2. Ward 2: 3 073 Registered Voters

This ward has a total of 3 073 registered voters. It consists of the following polling areas: 0700BUH0201, 0700BUH0202, 0700BUH0203, 0700BUH0204, 0700BUH0205 and 0700BUH0206.

3. Ward 3: 2 852 Registered Voters

This ward has a total of 2 852 registered voters. It comprises of the following polling areas: 0700BUH0301, 0700BUH0302, 0700BUH0303, 0700BUH0304 and 0700BUH0305.

Proclamation 1 of 2023

4. Ward 4: 2 839 Registered Voters

This ward has a total of 2 839 registered voters. It is made up of the following polling areas: 0700BUH0401, 0700BUH0402, 0700BUH0403, 0700BUH0404, 0700BUH0405 and 0700BUH0406.

5. Ward 5: 3 382 Registered Voters

This ward has a total of 3 382 registered voters. It consists of the following polling areas: 0700BUH0501, 0700BUH0502, 0700BUH0503, 0700BUH0504, 0700BUH0505 and 0700BUH0506.

6. Ward 6: 3 414 Registered Voters

This ward has a total of 3 414 registered voters. It comprises of the following polling areas: 0700BUH0601, 0700BUH0602, 0700BUH0603, 0700BUH0604, 0700BUH0605, 0700BUH0606 and 0700BUH0607.

7. Ward 7: 3 364 Registered Voters

This ward has a total of 3 364 registered voters. It is made up of the following polling areas: 0700BUH0701, 0700BUH0702, 0700BUH0703, 0700BUH0704, 0700BUH0705.

8. Ward 8: 2 633 Registered Voters

This ward has a total of 2 633 registered voters. It comprises of the following polling areas: 0700BUH0801, 0700BUH0802, 0700BUH0803, 0700BUH0804, 0700BUH0805, 0700BUH0806 and 0700BUH0807.

9. Ward 9: 2 517 Registered Voters

This ward has a total of 2 517 registered voters. It consists of the following polling areas: 0700BUH0901, 0700BUH0902, 0700BUH0903, 0700BUH0904, 0700BUH0905, 0700BUH0906 and 0700BUH0907.

10. Ward 10: 2 519 Registered Voters

This ward has a total of 2 519 registered voters. It is made up of the following polling areas: 0700BUH1001, 0700BUH1002, 0700BUH1003, 0700BUH1004 and 0700BUH1005.

11. Ward 11: 2 784 Registered Voters

This ward has a total of 2 784 registered voters. It comprises of the following polling areas: 0700BUH1101, 0700BUH1102, 0700BUH1103, 0700BUH1104 and 0700BUH1105.

12. Ward 12: 2 692 Registered Voters

This ward has a total of 2 692 registered voters. It consists of the following polling areas: 0700BUH1201, 0700BUH1202, 0700BUH1203, 0700BUH1204, 0700BUH1205, 0700BUH1206 and 0700BUH1207.

13. Ward 13: 2 702 Registered Voters

This ward has a total of 2 702 registered voters. It comprises of the following polling areas: 0700BUH1301, 0700BUH1302, 0700BUH1303, 0700BUH1304, 0700BUH1305, 0700BUH1306 and 0700BUH1307.

14. Ward 14: 3 208 Registered Voters

This ward has a total of 3 208 registered voters. It is made up of the following polling areas: 0700BUH1401, 0700BUH1402 and 0700BUH1403.

15. Ward 15: 3 521 Registered Voters

This ward has a total of 3 521 registered voters. It consists of the following polling areas: 0700BUH1501, 0700BUH1502, 0700BUH1503, 0700BUH1504, 0700BUH1505 and 0700BUH1506.

16. Ward 16: 3 011 Registered Voters

This ward has a total of 3 011 registered voters. It of comprises the following polling areas: 0700BUH1601, 0700BUH1602, 0700BUH1603, 0700BUH1604, 0700BUH1605 and 0700BUH1606.

17. Ward 17: 2 528 Registered Voters

This ward has a total of 2 528 registered voters. It is made up of the following polling areas: 0700BUH1701, 0700BUH1702, 0700BUH1703 and 0700BUH1704.

18. Ward 18: 3 424 Registered Voters

This ward has a total of 3 424 registered voters. It consists of the following polling areas: 0700BUH1801, 0700BUH1802, 0700BUH1803, 0700BUH1804, 0700BUH1805, 0700BUH1806, 0700BUH1807 and 0700BUH1808.

19. Ward 19: 2 784 Registered Voters

This ward has a total of 2 784 registered voters. It comprises of the following polling areas: 0700BUH1901, 0700BUH1902, 0700BUH1903, 0700BUH1904, 0700BUH1905, 0700BUH1906, 0700BUH1907, 0700BUH1908 and 0700BUH1909.

Proclamation 1 of 2023

20. Ward 20: 3 390 Registered Voters

This ward has a total of 3 390 registered voters. It is made up of the following polling areas: 0700BUH2001, 0700BUH2002, 0700BUH2003, 0700BUH2004, 0700BUH2005 and 0700BUH2006.

21. Ward 21: 2 764 Registered Voters

This ward has a total of 2 764 registered voters. It consists of the following polling areas: 0700BUH2101, 0700BUH2102, 0700BUH2103, 0700BUH2104, 0700BUH2105, 0700BUH2106 and 0700BUH2107.

22. Ward 22: 2708 Registered Voters

This ward has a total of 2 708 registered voters. It comprises of the following polling areas: 0700BUH2201, 0700BUH2202, 0700BUH2203, 0700BUH2204, 0700BUH2205 and 0700BUH2206.

23. Ward 23: 3 158 Registered Voters

This ward has a total of 3 158 registered voters. It is made up of the following polling areas: 0700BUH 2301, 0700BUH 2302, 0700BUH 2303, 0700BUH 2304 and 0700BUH2305.

24. Ward 24: 3 029 Registered Voters

This ward has a total of 3 029 registered voters. It consists of the following polling areas: 0700BUH2401, 0700BUH2402, 0700BUH2403, 0700BUH2404, 0700BUH2405 and 0700BUH2406.

25. Ward 25: 2 849 Registered Voters

This ward has a total of 2 849 registered voters. It comprises of the following polling areas: 0700BUH2501, 0700BUH2502, 0700BUH2503, 0700BUH2504, 0700BUH2505 and 0700BUH2506.

26. Ward 26: 3 145 Registered Voters

This ward has a total of 3 145 registered voters. It is made up of the following polling areas: 0700BUH2601, 0700BUH2602, 0700BUH2603, 0700BUH2604 and 0700BUH2605.

27. Ward 27: 3 508 Registered Voters

This ward has a total of 3 508 registered voters. It consists of the following polling areas: 0700BUH2701, 0700BUH2702, 0700BUH2703, 0700BUH2704 and 0700BUH2705.

28. Ward 28: 3538 Registered Voters

This ward has a total of 3 538 registered voters. It is made up of the following polling areas: 0700BUH2801, 0700BUH2802, 0700BUH2803, 0700BUH2804 and 0700BUH2805.

29. Ward 29: 3 513 Registered Voters

This ward has a total of 3 513 registered voters. It consists of the following polling areas: 0700BUH2901, 0700BUH2902, 0700BUH2903, 0700BUH2904, 0700BUH02905, 0700BUH2906 and 0700BUH2907.

30. Ward 30: 2 625 Registered Voters

This ward has a total of 2 625 registered voters. It comprises of the following polling areas: 0700BUH3001, 0700BUH3002, 0700BUH3003, 0700BUH3004 and 0700BUH3005.

31. Ward 31: 2 869 Registered Voters

This ward has a total of 2 869 registered voters. It is made up of the following polling areas: 0700BUH3101, 0700BUH3102, 0700BUH3103, 0700BUH3104, 0700BUH3105, 0700BUH3106 and 0700BUH3107.

32. Ward 32: 3587 Registered Voters

This ward has a total of 3587 registered voters. It consists of the following polling areas: 0700BUH3201, 0700BUH3202, 0700BUH3203, 0700BUH3204, 0700BUH3205, 0700BUH3206, 0700BUH3207 and 0700BUH3208.

33. Ward 33: 3 590 Registered Voters

This ward has a total of 3590 registered voters. It comprises of the following polling areas: 0700BUH3301, 0700BUH3302, 0700BUH3303, 0700BUH3304 and 0700BUH3305.

Proclamation 1 of 2023

Chimanimani Rural District Council

The Rural District Council has 23 wards. The total number of registered voters as at 30 May 2022 was 55 026. This is 841 voters more than the 2007 total.

In order to determine the voter population thresholds permissible for the Rural District Council wards, the total number of registered voters in the Rural District Council was divided by 23 wards resulting in an average of 2 393 voters per ward. A twenty per cent variance from the ward average was then determined resulting in a maximum voter threshold of 2 870 and a minimum threshold of 1 914 voters per ward for the Rural District Council. Thus, any such ward delimited was expected to fall within the minimum and maximum thresholds.

The number of registered voters in each ward is given below:

WARD	NUMBER OF REGISTERED VOTERS
1	2 454
2	2 462
3	2 651
4	2 579
5	2 644
6	2 203
7	2 716
8	2 395
9	2 561
10	2 292
11	2 030
12	2 152
13	2 543
14	2 088
15	2 668
16	2 085
17	2 233
18	2 400
19	1 924
20	1 985
21	2 656
22	2 801
23	2 504
TOTAL	55 026

We now comment briefly on each ward.

1. Ward 1: 2 454 Registered Voters

This ward has a total of 2 454 registered voters. It is made up of the following polling areas: 4400CHM0102, 4400CHM0103, 4400CHM0104, 4400CHM0105, 4400CHM0106, 4400CHM0107, 4400CHM0108 and 4400CHM0109.

2. Ward 2: 2 462 Registered Voters

This ward has a total of 2 462 registered voters. It consists of the following polling areas: 4400CHM0201, 4400CHM0202, 4400CHM0203, 4400CHM0204, 4400CHM0205 and 4400CHM0206.

3. Ward 3: 2 651 Registered Voters

This ward has a total of 2 651 registered voters. It comprises the following polling areas: 4400CHM0301, 4400CHM0302, 4400CHM0303, 4400CHM0304, 4400CHM0305 and 4400CHM0306.

4. Ward 4: 2 579 Registered Voters

This ward has a total of 2 579 registered voters. It is made up of the following polling areas: 4400CHM0402, 4400CHM0403, 4400CHM0404 and 4400CHM0405.

5. Ward 5: 2644 Registered Voters

This ward has a total of 2644 registered voters. It consists of the following polling areas: 4400CHM0501, 4400CHM0502, 4400CHM0503 and 4400CHM0504.

6. Ward 6: 2 203 Registered Voters

This ward has a total of 2 203 registered voters. It comprises the following polling areas: 4400CHM0601, 4400CHM0602, 4400CHM0603, 4400CHM0604, 4400CHM0605 and 4400CHM0606.

7. Ward 7: 2 716 Registered Voters

This ward has a total of 2 716 registered voters. It is made up of the following polling areas: 4400CHM0701, 4400CHM0705, 4400CHM0706, 4400CHM0707 and 4400CHM0708, 4400CHM0709, 4400CHM0710 and 4400CHM0711.

8. Ward 8: 2 395 Registered Voters

This ward has a total of 2 395 registered voters. It consists of the following polling areas: 4400CHM0803, 4400CHM0804 and 4400CHM0805.

9. Ward 9: 2 561 Registered Voters

This ward has a total of 2 561 registered voters. It comprises the following polling areas: 4400CHM0901, 4400CHM0902, 4400CHM0903, 4400CHM0904, 4400CHM0905, 4400CHM0906, 4400CHM0907 and 4400CHM0908.

10. Ward 10: 2292 Registered Voters

This ward has a total of 2292 registered voters. It is made up of the following polling areas: 4400CHM1001, 4400CHM1002, 4400CHM1003, 4400CHM1004, 4400CHM1005, 4400CHM1006 and 4400CHM1007.

11. Ward 11: 2 030 Registered Voters

This ward has a total of 2 030 registered voters. It consists of the following polling areas: 4400CHM1101, 4400CHM1102, 4400CHM1103 and 4400CHM1104.

12. Ward 12: 2 152 Registered Voters

This ward has a total of 2 152 registered voters. It comprises the following polling areas: 4400CHM1201, 4400CHM1203, 4400CHM1204, 4400CHM1205, 4400CHM1206 and 4400CHM1207.

13. Ward 13: 2 543 Registered Voters

This ward has a total of 2 543 registered voters. It is made up of the following polling areas: 4400CHM1301, 4400CHM1303, 4400CHM1306 and 4400CHM1307.

14. Ward 14: 2 088 Registered Voters

This ward has a total of 2 088 registered voters. It consists of the following polling areas: 4400CHM1401, 4400CHM1402, 4400CHM1403 and 4400CHM1404.

15. Ward 15: 2 668 Registered Voters

This ward has a total of 2 668 registered voters. It comprises the following polling areas: 4400CHM1501, 4400CHM1502, 4400CHM1503 and 4400CHM1504.

16. Ward 16: 2 085 Registered Voters

This ward has a total of 2 085 registered voters. It is made up of the following polling areas: 4400CHM1604, 4400CHM1605, 4400CHM1607, 4400CHM1611, 4400CHM1612 and 4400CHM1613.

17. Ward 17: 2 233 Registered Voters

This ward has a total of 2 233 registered voters. It consists of the following polling areas: 4400CHM1701, 4400CHM1703, 4400CHM1704 and 4400CHM1705.

18. Ward 18: 2 400 Registered Voters

This ward has a total of 2 400 registered voters. It comprises the following polling areas: 4400CHM1801, 4400CHM1802, 4400CHM1803, 4400CHM1804, 4400CHM1805, 4400CHM1806, 4400CHM1807 and 4400CHM1809.

19. Ward 19: 1 924 Registered Voters

This ward has a total of 1 924 registered voters. It is made up of the following polling areas: 4400CHM1901, 4400CHM1902, 4400CHM1903, 4400CHM1904, 4400CHM1906, 4400CHM1907 and 4400CHM1908.

20. Ward 20: 1 985 Registered Voters

This ward has a total of 1 985 registered voters. It consists of the following polling areas: 4400CHM2002, 4400CHM2003 and 4400CHM2005.

21. Ward 21: 2 656 Registered Voters

This ward has a total of 2 656 registered voters. It comprises the following polling areas: 4400CHM2101, 4400CHM2102, 4400CHM2103, 4400CHM2104, 4400CHM2105 and 4400CHM2106

22. Ward 22: 2 801 Registered Voters

This ward has a total of 2 801 registered voters. It is made up of the following polling areas: 4400CHM2201, 4400CHM2202, 4400CHM2203, 4400CHM2204, 4400CHM2205 and 4400CHM2206.

23. Ward 23: 2 504 Registered Voters

This ward has a total of 2 504 registered voters. It consists of the following polling areas 4400CHM2301, 4400CHM2302, 4400CHM2303, 4400CHM2304 and 4400CHM2305.

Proclamation 1 of 2023

Chipinge Rural District Council

The Rural District Council has 30 wards. The total number of registered voters was 105 191 as at 30 May 2022. This is 13 028 voters less than the 2007/8 total.

In order to determine the voter population thresholds permissible for the Rural District Council wards, the total number of registered voters in the Rural District Council was divided by 30 wards resulting in an average of 3 506 voters per ward. A twenty per cent variance from the ward average was then determined resulting in a maximum voter threshold of 4 207 and a minimum threshold of 2 805 voters per ward for the Rural District Council. Thus, any such ward delimited was expected to fall within the minimum and maximum thresholds.

The number of registered voters in each ward is listed below:

WARD	NUMBER OF REGISTERED VOTERS
1	3 556
2	3 177
3	3 809
4	2 961
5	3 521
6	3 958
7	3 368
8	3 132
9	2 920
10	2 867
11	4 131
12	3 474
13	2 927
14	3 346
15	2 853
16	3 201
17	3 138
18	3 335
19	3 990
20	3 874
21	4 057
22	4 101
23	3 776
24	3 941

WARD	NUMBER OF REGISTERED VOTERS
25	3 501
26	3 875
27	3 252
28	3 400
29	3 973
30	3 777
TOTAL	105 191

We now comment briefly on each ward.

1. Ward 1: 3 556 Registered Voters

This ward has a total of 3 556 registered voters. It is made up of the following polling areas: 1300CPG0101, 1300CPG0102, 1300CPG0103, 1300CPG104, 1300CPG0105, 1300CPG0106 and 1300CPG0107.

2. Ward 2: 3 177 Registered Voters

This ward has 3 177 registered voters. It consists of the following polling areas: 1300CPG0201, 1300CPG0202, 1300CPG0203, 1300CPG0204, 1300CPG0205, 1300CPG0206, 1300CPG0207, 1300CPG0208, 1300CPG0209 and 1300CPG0210.

3. Ward 3: 3 809 Registered Voters

This ward has 3 809 registered voters. It comprises the following polling areas: 1300CPG0301, 1300CPG0302, 1300CPG0303, 1300CPG0304, 1300CPG0305, 1300CPG0306, 1300CPG0307 and 1300CPG0308.

4. Ward 4: 2 961 Registered Voters

This ward has 2 961 registered voters. It is made up of the following polling areas: 1300CPG0401, 1300CPG0402, 1300CPG0403, 1300CPG0404, 1300CPG0405 and 1300CPG0406.

5. Ward 5: 3 521 Registered Voters

This ward has 3 521 registered voters. It consists of the following polling areas: 1300CPG0501, 1300CPG0502, 1300CPG0503, 1300CPG0504, 1300CPG0505, 1300CPG0506 and 1300CPG0507.

6. Ward 6: 3 958 Registered Voters

This ward has 3 958 registered voters. It comprises the following polling areas: 1300CPG0601, 1300CPG0602, 1300CPG0603, 1300CPG0604, 1300CPG0605 and 1300CPG0606.

Proclamation 1 of 2023

7. Ward 7: 3 368 Registered Voters

This ward has 3 368 registered voters. It is made up of the following polling areas: 1300CPG0701, 1300CPG0702, 1300CPG0703 and 1300CPG0704.

8. Ward 8: 3 132 Registered Voters

This ward has 3 132 registered voters. It consists of the following polling areas: 1300CPG0801, 1300CPG0802, 1300CPG0803, 1300CPG0804 and 1300CPG0805.

9. Ward 9: 2 920 Registered Voters

This ward has 2 920 registered voters .It comprises the following polling areas: 1300CPG0901, 1300CPG0902, 1300CPG0903, 1300CPG0904 and 1300CPG0905

10. Ward 10: 2 867 Registered Voters

This ward has 2 867 registered voters. It is made up of the following polling areas: 1300CPG1001, 1300CPG1002, 1300CPG1003, 1300CPG1004, 1300CPG1005, 1300CPG1006 and 1300CPG1007.

11. Ward 11: 4 131 Registered Voters

This ward has 4 131 registered voters. It consists of the following polling areas: 1300CPG1101, 1300CPG1102, 1300CPG1103, 1300CPG1104, 1300CPG1105 and 1300CPG1106.

12. Ward 12: 3 474 Registered Voters

This ward has 3 474 registered voters. It comprises the following polling areas: 1300CPG1201, 1300CPG1202, 1300CPG1203, 1300CPG1204, 1300CPG1205, 1300CPG1206, 1300CPG1207 and 1300CPG1208.

13. Ward 13: 2 927 Registered Voters

This ward has 2 927 registered voters. It is made up of the following polling areas, 1300CPG1301, 1300CPG1302, 1300CPG1303, 1300CPG1304 and 1300CPG1305.

14. Ward 14: 3 346 Registered Voters

This ward has 3346 registered voters. It consists of the following polling areas: 1300CPG1401, 1300CPG1402, 1300CPG1403, 1300CPG1404, 1300CPG1405 and 1300CPG1406.

15. Ward 15: 2 853 Registered Voters

This ward has 2 853 registered voters. It comprises the following polling areas: 1300CPG1501, 1300CPG1502, 1300CPG1503, 1300CPG1504 and 1300CPG1505.

16. Ward 16: 3 201 Registered Voters

This ward has 3 201 registered voters. It is made up of the following polling areas: 1300CPG1601, 1300CPG1602, 1300CPG1603, 1300CPG1604, 1300CPG1605 and 1300CPG1606.

17. Ward 17: 3 138 Registered Voters

This ward has 3 138 registered voters. It consists of the following polling station areas: 1300CPG1701, 1300CPG1702, 1300CPG1703, 1300CPG1705, 1300CPG1706, 1300CPG1707, 1300CPG1708 and 1300CPG1709.

18. Ward 18: 3 335 Registered Voters

This ward has 3 335 registered voters. It comprises the following polling areas: 1300CPG1801, 1300CPG1802, 1300CPG1803, 1300CPG1804, 1300CPG1805 and 1300CPG1806.

19. Ward 19: 3 990 Registered Voters

This ward has 3 990 registered voters. It is made up of the following polling areas: 1300CPG1901, 1300CPG1902, 1300CPG1903, 1300CPG1904, 1300CPG1905, 1300CPG1906, 1300CPG1907, 1300CPG1908 and 1300CPG1909.

20. Ward 20: 3 874 Registered Voters

This ward has 3 874 registered voters. It consists of the following polling areas: 1300CPG2001, 1300CPG2002, 1300CPG2003, 1300CPG2004, 1300CPG2005, 1300CPG2006, 1300CPG2007 and 1300CPG2008.

21. Ward 21: 4 057 Registered Voters

This ward has 4 057 registered voters. It comprises the following polling areas: 1300CPG2101, 1300CPG2102, 1300CPG2103, 1300CPG2104, 1300CPG2105, 1300CPG2106, 1300CPG2107 and 1300CPG2108.

22. Ward 22: 4 101 Registered Voters

This ward has 4 101 registered voters. It is made up of the following polling areas: 1300CPG2201, 1300CPG2202, 1300CPG2203, 1300CPG2204 and 1300CPG2205.

23. Ward 23: 3 776 Registered Voters

This ward has 3 776 registered voters. It consists of the following polling areas: 1300CPG2301, 1300CPG2302, 1300CPG2303, 1300CPG2304, 1300CPG2305, 1300CPG2306, 1300CPG2307 and 1300CPG2308.

Proclamation 1 of 2023

24. Ward 24: 3 941 Registered Voters

This ward has 3 941 registered voters. It comprises the following polling areas: 1300CPG2401, 1300CPG2402, 1300CPG2403, 1300CPG2404 and 1300CPG2405.

25. Ward 25: 3 501 Registered Voters

This ward has 3 501 registered voters. It is made up of the following polling areas: 1300CPG2501, 1300CPG2502, 1300CPG2503, 1300CPG2505 and 1300CPG2506.

26. Ward 26: 3 875 Registered Voters

This ward has 3 875 registered voters. It consists of the following polling areas: 1300CPG2601, 1300CPG2602, 1300CPG2603, 1300CPG2604 and 1300CPG2605.

27. Ward 27: 3 252 Registered Voters

This ward has 3 252 registered voters. It comprises the following polling areas: 1300CPG2701, 1300CPG2702, 1300CPG2703, 1300CPG2704 and 1300CPG2705.

28. Ward 28: 3 400 Registered Voters

This ward has 3 400 registered voters. It is made up of the following polling areas: 1300CPG2801, 1300CPG2802, 1300CPG2803, 1300CPG2804, 1300CPG2805 and 1300CPG2806.

29. Ward 29: 3 973 Registered Voters

This ward has 3 973 registered voters. It comprises the following polling areas: 1300CPG2901, 1300CPG2902, 1300CPG2903, 1300CPG2904, 1300CPG2905, 1300CPG2906, 1300CPG2907 and 1300CPG2908.

30. Ward 30: 3 777 Registered Voters

This ward has 3 777 registered voters. It consists of the following polling areas: 1300CPG3001, 1300CPG3002, 1300CPG3003, 1300CPG3004 and 1300CPG3005.

Chipinge Town Council

The Town Council has 8 wards. The total number of registered was 13 835 as at 30 May 2022. This is 4 615 voters more than the 2007/8 total.

In order to determine the voter population thresholds permissible for the Town Council wards, the total number of registered voters in the Town Council was divided by 8 wards resulting in an average of 1 730 voters per ward. A twenty per cent variance from the ward average was then determined resulting in a maximum voter threshold of 2 076 and a minimum threshold of 1 384 voters per ward for the Town Council. Thus, any such ward delimited was expected to fall within the minimum and maximum thresholds.

The total number of registered voters in each ward is listed below:

WARD	NUMBER OF REGISTERED VOTERS
1	1 636
2	1 542
3	1 588
4	2 024
5	1 555
6	2 019
7	1 816
8	1 655
TOTAL	13 835

We now comment briefly on each of the wards.

1. Ward 1: 1 636 Registered Voters

This ward has a total of 1 636 registered voters. It is made up of the following polling areas: 1301CTC0101, 1301CTC0102 and 1301CTC0103.

2. Ward 2: 1 542 Registered Voters

This ward has a total of 1 542 registered voters. It consists of the following polling areas: 1301CTC0201 and 1301CTC0202.

3. Ward 3: 1 588 Registered Voters

This ward has a total 1 588 registered voters. It comprises the following polling areas: 1301CTC0301, 1301CTC0302 and 1301CTC0303.

4. Ward 4: 2 024 Registered Voters

This ward has a total of 2 024 registered voters. It is made up of the following polling areas: 1301CTC0401, 1301CTC0402 and 1301CTC0403.

Proclamation 1 of 2023

5. Ward 5: 1 555 Registered Voters

This ward has total of 1 555 registered voters. It consists of the following polling areas: 1301CTC0501, 1301CTC0502 and 1301CTC0503.

6. Ward 6: 2 019 Registered Voters

This ward has a total of 2 019 registered voters. It comprises the following polling areas: 1301CTC0601, 1301CTC0602 and 1301CTC0603.

7. Ward 7: 1 816 Registered Voters

This ward has a total of 1 816 registered voters. It is made up of the following polling areas: 1301CTC0701, 1301CTC0702 and 1301CTC0703.

8. Ward 8: 1 655 Registered Voters

This ward has a total of 1 655 registered voters. It consists of the following polling areas: 1301CTC0801, 1301CTC0802 and 1301CTC0803.

Makoni Rural District Council

The Rural District Council has 39 wards. The total number of registered voters was 103 498 as at 30 May 2022. This is 17 779 voters more than the 2007/8 total.

In order to determine the voter population thresholds permissible for the Rural District Council wards, the total number of registered voters in the Rural District Council was divided by 39 wards resulting in an average of 2 653 voters per ward. A twenty per cent variance from the ward average was then determined resulting in a maximum voter threshold of 3 184 and a minimum threshold of 2 123 voters per ward for the Rural District Council. Thus, any such ward delimited was expected to fall within the minimum and maximum thresholds.

The total number of registered voters in each of wards is listed below:

WARD	NUMBER OF REGISTERED VOTERS
1	2 494
2	2 732
3	2 235
4	3 147
5	3 068
6	2 446
7	3 106
8	3 003
9	3 118
10	2 185
11	2 850
12	2 834
13	2 977
14	2 289
15	2 559
16	2 793
17	2 403
18	2 714
19	3 123
20	2 828
21	2 178
22	2 330

Proclamation 1 of 2023

WARD	NUMBER OF REGISTERED VOTERS
23	2 418
24	2 469
25	2 389
26	2 341
27	2 356
28	2 308
29	2 634
30	2 614
31	2 192
32	2 903
33	2 459
34	3 060
35	2 973
36	2 335
37	3 169
38	2 573
39	2 893
Total	103 498

NB. While the gazetted total voter population for Makoni Rural District Council was **105 858**, the actual total voter population for the Local Authority after delimitation was **103 498**. This is because Rusape Town Council boundary changed to include part of ward **16** Makoni RDC (Tsanzaguru).

We now comment briefly on each of the wards.

1. Ward 1: 2 494 Registered Voters

This ward has a total of 2 494 registered voters. It is made up of the following polling areas: 4200MKI0101 4200MKI0102, 4200MKI0103, 4200MKI0104, 4200MKI0106, 4200MKI0107 and 4200MKI0108.

2. Ward 2: 2 732 Registered Voters

This ward has a total of 2 732 registered voters. It consists of the following polling areas: 4200MKI0202, 4200MKI0203, 4200MKI0204, 4200MKI0205, 4200MKI0207 and 4200MKI0208.

3. Ward 3: 2 235 Registered Voters

This ward has a total of 2 235 registered voters. It comprises the following polling areas: 4200MKI0301, 4200MKI0302, 4200MKI0303, 4200MKI0305, 4200MKI0306 and 4200MKI0307.

4. Ward 4: 3 147 Registered Voters

This ward has a total of 3147 registered voters. It is made up of the following polling areas: 4200MKI0402, 4200MKI0403, 4200MKI0404, 4200MKI0405 and 4200MKI0406.

5. Ward 5: 3 068 Registered Voters

This ward has a total of 3 068 registered voters. It consists of the following polling areas: 4200MKI0501, 4200MKI0502, 4200MKI0503, 4200MKI0505, 4200MKI0506, 4200MKI0507, 4200MKI0508 and 4200MKI0511.

6. Ward 6: 2 446 Registered Voters

This ward has a total of 2 446 registered voters. It comprises the following polling areas: 4200MKI0603, 4200MKI0604, 4200MKI0605, 4200MKI0606 and 4200MKI0607 and 4200MKI0608.

7. Ward 7: 3 106 Registered Voters

This ward has a total of 3 106 registered voters. It is made up of the following polling areas: 4200MKI0701, 4200MKI0702, 4200MKI0704 and 4200MKI0707.

8. Ward 8: 3 003 Registered Voters

This ward has a total of 3 003 registered voters. It consists of the following polling areas: 4200MKI0803, 4200MKI0804, 4200MKI0805, 4200MKI0806, 4200MKI0807, 4200MKI0808, 4200MKI0809 and 4200MKI0812.

9. Ward 9: 3 118 Registered Voters

This ward has a total of 3118 registered voters. It comprises the following polling areas: 4200MKI0901, 4200MKI0903, 4200MKI0904, 4200MKI0905 and 4200MKI0906.

10. Ward 10: 2 185 Registered Voters

This ward has a total of 2 185 registered voters. It is made up of the following polling areas: 4200MKI1001, 4200MKI1006, 4200MKI1007 and 4200MKI1008.

11. Ward 11: 2 850 Registered Voters

This ward has a total of 2 850 registered voters. It consists of the following polling areas: 4200MKI1103, 4200MKI1107, 4200MKI1108, 4200MKI1109, 4200MKI1110, 4200MKI1111 and 4200MKI1112.

Proclamation 1 of 2023

12. Ward 12: 2 834 Registered Voters

This ward has a total of 2 834 registered voters. It comprises the following polling areas: 4200MKI1202, 4200MKI1203, 4200MKI1204, 4200MKI1205, 4200MKI1206 and 4200MKI1209.

13. Ward 13: 2 977 Registered Voters

This ward has a total of 2 977 registered voters. It is made up of the following polling areas: 4200MKI1301, 4200MKI1302, 4200MKI1303, 4200MKI1304, 4200MKI1305, 4200MKI1306 and 4200MKI1307.

14. Ward 14: 2 289 Registered Voters

This ward has a total of 2 289 registered voters. It consists of the following polling areas: 4200MKI1401, 4200MKI1402, 4200MKI1405, 4200MKI1407 and 4200MKI1408.

15. Ward 15: 2 559 Registered Voters

This ward has a total of 2 559 registered voters. It comprises the following polling areas: 4200MKI1503, 4200MKI1507, 4200MKI1508, 4200MKI1509, 4200MKI1510 and 4200MKI1511.

16. Ward 16: 2 793 Registered Voters

This ward has a total of 2 793 registered voters. It is made up of the following polling areas: 4200MKI1601, 4200MKI1604, 4200MKI1605, 4200MKI1606, 4200MKI1608, 4200MKI1612, 4200MKI1613. .

17. Ward 17: 2 403 Registered Voters

This ward has a total of 2 403 registered voters. It consists of the following polling areas: 4200MKI1701, 4200MKI1704, 4200MKI1706, 4200MKI1707, 4200MKI1708 and 4200MKI1709.

18. Ward 18: 2 714 Registered Voters

This ward has a total of 2 714 registered voters. It comprises the following polling areas: 4200MKI1801, 4200MKI1802, 4200MKI1803, 4200MKI1804 and 4200MKI1805.

19. Ward 19: 3 123 Registered Voters

This ward has a total of 3 123 registered voters. It is made up of the following polling areas: 4200MKI1901, 4200MKI1902, 4200MKI1903, 4200MKI1904, 4200MKI1906, 4200MKI1907, 4200MKI1908, 4200MKI1909, 4200MKI1910 and 4200MKI1911.

20. Ward 20: 2 828 Registered Voters

This ward has a total of 2 828 registered voters. It consists of the following polling areas: 4200MKI2001, 4200MKI2003, 4200MKI2006, 4200MKI2008, 4200MKI2009 and 4200MKI2010.

21. Ward 21: 2 178 Registered Voters

This ward has a total of 2 178 registered voters. It comprises the following polling areas: 4200MKI2102, 4200MKI2103, 4200MKI2104, 4200MKI2105, 4200MKI2106, 4200MKI2108 and 4200MKI2109.

22. Ward 22: 2 330 Registered Voters

This ward has a total of 2 330 registered voters. It is made up of the following polling areas: 4200MKI2201, 4200MKI2202, 4200MKI2203, 4200MKI2204, 4200MKI2205, 4200MKI2206, 4200MKI2207, 4200MKI2208 and 4200MKI2209.

23. Ward 23: 2 418 Registered Voters

This ward has a total of 2 418 registered voters. It consists of the following polling areas: 4200MKI2301, 4200MKI2302, 4200MKI2303, 4200MKI2304, 4200MKI2305 and 4200MKI2307.

24. Ward 24: 2 469 Registered Voters

This ward has a total of 2 469 registered voters. It comprises the following polling areas: 4200MKI2402, 4200MKI2403 and 4200MKI2404.

25. Ward 25: 2 389 Registered Voters

This ward has a total of 2 389 registered voters. It is made up of the following polling areas: 4200MKI2501, 4200MKI2502, 4200MKI2504, 4200MKI2505 and 4200MKI2506.

26. Ward 26: 2 341 Registered Voters

This ward has a total of 2 341 registered voters. It consists of the following polling areas: 4200MKI2601, 4200MKI2602, 4200MKI2603, 4200MKI2604, 4200MKI2605 and 4200MKI2607.

27. Ward 27: 2 356 Registered Voters

This ward has a total of 2 356 registered voters. It comprises the following polling areas: 4200MKI2702, 4200MKI2703, 4200MKI2705 and 4200MKI2706.

Proclamation 1 of 2023

28. Ward 28: 2 308 Registered Voters

This ward has a total of 2 308 registered voters. It is made up of the following polling areas: 4200MKI2801, 4200MKI2802, 4200MKI2804, 4200MKI2805, 4200MKI2806, 4200MKI2807 and 4200MKI2808.

29. Ward 29: 2 634 Registered Voters

This ward has a total of 2 634 registered voters. It consists of the following polling areas: 4200MKI2901, 4200MKI2903, 4200MKI2904, 4200MKI2905 and 4200MKI2906.

30. Ward 30: 2 614 Registered Voters

This ward has a total of 2 614 registered voters. It comprises the following polling areas: 4200MKI3001, 4200MKI3003, 4200MKI3004 and 4200MKI3005.

31. Ward 31: 2 192 Registered Voters

This ward has a total of 2 192 registered voters. It is made up of the following polling areas: 4200MKI3101, 4200MKI3103 and 4200MKI3104.

32. Ward 32: 2 903 Registered Voters

This ward has a total of 2 903 registered voters. It consists of the following polling areas: 4200MKI3201, 4200MKI3202, 4200MKI3203 and 4200MKI3204.

33. Ward 33: 2 459 Registered Voters

This ward has a total of 2 459 registered voters. It comprises the following polling areas: 4200MKI3301, 4200MKI3302, 4200MKI3305, 4200MKI3306 and 4200MKI3307.

34. Ward 34: 3 060 Registered Voters

This ward has a total of 3 060 registered voters. It is made up of the following polling areas: 4200MKI3401, 4200MKI3403, 4200MKI3404 and 4200MKI3405.

35. Ward 35: 2 973 Registered Voters

This ward has a total of 2 973 registered voters. It consists of the following polling areas: 4200MKI3502, 4200MKI3503 and 4200MKI3505.

36. Ward 36: 2 335 Registered Voters

This ward has a total of 2 335 registered voters. It comprises the following polling areas: 4200MKI3602, 4200MKI3603, 4200MKI3604, 4200MKI3605, 4200MKI3606 and 4200MKI3607.

37. Ward 37: 3 169 Registered Voters

This ward has a total of 3 169 registered voters. It is made up of the following polling areas: 4200MKI3701, 4200MKI3703, 4200MKI3704, 4200MKI3705, 4200MKI3706 and 4200MKI3707.

38. Ward 38: 2 573 Registered Voters

This ward has a total of 2 573 registered voters. It consists of the following polling areas: 4200MKI3801, 4200MKI3802, 4200MKI3803, 4200MKI3804, 4200MKI3805, 4200MKI3807 and 4200MKI3808.

39. Ward 39: 2 893 Registered Voters

This ward has a total of **2 893** registered voters. It comprises the following polling areas: 4200MKI3903, 4200MKI3906, 4200MKI3907, 4200MKI3908 and 4200MKI3909.

Proclamation 1 of 2023

Mutare Municipality

The Municipality has 19 wards. The total number of registered voters was 104 802 as at 30 May 2022. This figure is 34 548 voters more than the 2007/8 total.

In order to determine the voter population thresholds permissible for the Municipality wards, the total number of registered voters in the Municipality was divided by 19 wards resulting in an average of 5 516 voters per ward. A twenty per cent variance from the ward average was then determined resulting in a maximum voter threshold of 6 619 and a minimum threshold of 4 416 voters per ward for the Municipality. Thus, any such ward delimited was expected to fall within the minimum and maximum thresholds.

The total number of registered voters in each ward is listed below:

WARD	NUMBER OF REGISTERED VOTERS
1	5 600
2	5 447
3	5 067
4	4 825
5	4 729
6	5 889
7	5 656
8	5 631
9	4 583
10	4 580
11	6 419
12	6 616
13	5 472
14	6 340
15	5 772
16	5 870
17	5 828
18	5 844
19	4 634
Total	104 802

We now comment briefly on each of the wards.

1. Ward 1: 5 600 Registered Voters

This ward has a total of 5 600 registered voters. It is made up of the following polling areas: 7501MUM0101, 7501MUM0102, 7501MUM0103, 7501MUM0104, 7501MUM0105, 7501MUM0106, 7501MUM0107 and 7501MUM0108.

2. Ward 2: 5 447 Registered Voters

This ward has a total of 5 447 registered voters. It consists of the following polling areas: 7501MUM0203, 7501MUM0204, 7501MUM0205, 7501MUM0206, 7501MUM0207, 7501MUM0208, 7501MUM0209 and 7501MUM0210.

3. Ward 3: 5 067 Registered Voters

This ward has a total of 5 067 registered voters. It comprises the following polling areas: 7501MUM0301, 7501MUM0303, 7501MUM0304, 7501MUM0305, 7501MUM0306, 7501MUM0307 and 7501MUM0308.

4. Ward 4: 4 825 Registered Voters

This ward has a total of 4 825 registered voters. It is made up of the following polling areas: 7501MUM0401, 7501MUM0402, 7501MUM0403, 7501MUM0404, 7501MUM0405, 7501MUM0406, 7501MUM0407 and 7501MUM0408.

5. Ward 5: 4729 Registered Voters

This ward has a total of 4729 registered voters. It consists of the following polling areas: 7501MUM00501, 7501MUM0502, 7501MUM0503, 7501MUM0504, 7501MUM0506, 7501MUM0507 and 7501MUM0508.

6. Ward 6: 5 889 Registered Voters

This ward has a total of 5 889 registered voters. It comprises the following polling areas: 7501MUM0601, 7501MUM0602, 7501MUM0603, 7501MUM0604, 7501MUM0605, 7501MUM0606, 7501MUM0607 and 7501MUM0608.

7. Ward 7: 5 656 Registered Voters

This ward has a total of 5 656 registered voters. It is made up of the following polling areas: 7501MUM0701, 7501MUM0702, 7501MUM0703, 7501MUM0704, 7501MUM0705, 7501MUM0706, 7401MUM0707, 7501MUM0708, 7501MUM0709 and 7501MUM0710.

8. Ward 8: 5 631 Registered Voters

This ward has a total of 5 631 registered voters. It consists of the following polling areas: 7501MUM0801, 7501MUM0802, 7501MUM0803, 7501MUM0804, 7501MUM0805, 7501MUM0806, 7501MUM0807, 7501MUM0808 and 7501MUM0809.

9. Ward 9: 4 583 Registered Voters

This ward has a total of 4 583 registered voters. It comprises the following polling areas: 7501MUM0903, 7501MUM0904, 7501MUM0905, 7501MUM0906, 7501MUM0907, 7501MUM0908, 7501MUM0909 and 7501MUM0910.

10. Ward 10: 4 580 Registered Voters

This ward has a total of 4 580 registered voters. It is made up of the following polling areas: 7501MUM1001, 7501MUM1002, 7501MUM1003, 7501MUM1004, 7501MUM1005, 7501MUM1006, 7501MUM1007 and 7501MUM1008.

11. Ward 11: 6 419 Registered Voters

This ward has a total of 6 549 registered voters. It consists of the following polling areas: 7501MUM1101, 7501MUM1102, 7501MUM1103, 7501MUM1104, 7501MUM1105, 7501MUM1106, 7501MUM1107, 7501MUM1108, 7501MUM1109, 7501MUM1110 and 7501MUM1111.

12. Ward 12: 6 616 Registered Voters

This ward has a total of 6 486 registered voters. It comprises the following polling areas: 7501MUM1201, 7501MUM1202, 7501MUM1204, 7501MUM1205, 7501MUM1206, 7501MUM1209, 7501MUM1210, 7501MUM1211 and 7501MUM1212.

13. Ward 13: 5 472 Registered Voters

This ward has a total of 5 472 registered voters. It is made up of the following polling areas: 7501MUM1301, 7501MUM1302, 7501MUM1303, 7501MUM1304, 7501MUM1305, 7501MUM1306, 7501MUM1307, 7501MUM1308, 7501MUM1309, 7501MUM1310, 7501MUM1311 and 7501MUM1312.

14. Ward 14: 6 340 Registered Voters

This ward has a total of 6 340 registered voters. It consists of the following polling areas: 7501MUM1401, 7501MUM1402, 7501MUM1403,

7501MUM1404, 7501MUM1405, 7501MUM1406, 7501MUM1407 and 7501MUM1408.

15. Ward 15: 5 772 Registered Voters

This ward has a total of 5 772 registered voters. It comprises the following polling areas: 7501MUM1503, 7501MUM1504, 7501MUM1507, 7501MUM1508, 7501MUM1509, 7501MUM1510, 7501MUM1511, 7501MUM1512, 7501MUM1513 and 7501MUM1517.

16. Ward 16: 5 870 Registered Voters

This ward has a total of 5 870 registered voters. It is made up of the following polling areas: 7501MUM1605, 7501MUM1606, 7501MUM1607, 7501MUM1608, 7501MUM1609, 7501MUM1610, 7501MUM1611 and 7501MUM1612.

17. Ward 17: 5 828 Registered Voters

This ward has a total of 5 828 registered voters. It consists of the following polling areas: 7501MUM1715, 7501MUM1716, 7501MUM1717, 7501MUM1718, 7501MUM1719, 7501MUM1720, 7501MUM1721, 7501MUM1722, 7501MUM1723 and 7501MUM1724.

18. Ward 18: 5 844 Registered Voters

This ward has a total of 5 844 registered voters. It comprises the following polling areas: 7501MUM1801, 7501MUM1802, 7501MUM1803, 7501MUM1811, 7501MUM1812, 7501MUM1813, 7501MUM1814, 7501MUM1815 and 7501MUM1816.

19. Ward 19: 4 634 Registered Voters

This ward has a total of 4 634 registered voters. It is made up of the following polling areas: 7501MUM1901, 7501MUM1902, 7501MUM1903, 7501MUM1904, 7501MUM1905, 7501MUM1906 and 7501MUM1907.

Proclamation 1 of 2023

Mutare Rural District Council

The Rural District Council has 36 wards. The total number of registered voters was 107 994 as at 30 May 2022. This is 19 075 voters more than the 2007/8 total. There have been boundary changes to 28 existing wards, while boundaries for 8 wards remain unchanged.

In order to determine the voter population thresholds permissible for the Rural District Council wards, the total number of registered voters in the Rural District Council was divided by 36 wards resulting in an average of 3 000 voters per ward. A twenty per cent variance from the ward average was then determined resulting in a maximum voter threshold of 3 600 and a minimum threshold of 2 400 voters per ward for the Rural District Council. Thus, any such ward delimited was expected to fall within the minimum and maximum thresholds.

The number of registered voters in each ward is listed below:

WARD	NUMBER OF REGISTERED VOTERS
1.	3 475
2.	2 911
3.	3 507
4.	2 738
5.	3 526
6.	3 538
7.	2 545
8.	2 926
9.	3 419
10.	2 977
11.	2 844
12.	2 647
13.	2 970
14.	2 730
15.	3 232
16.	3 477
17.	2 473
18.	2 532
19.	2 780
20.	3 203
21.	3 004
22.	2 866
23.	2 882

WARD	NUMBER OF REGISTERED VOTERS
24.	2 737
25.	2 908
26.	2 866
27.	3 106
28.	2 627
29.	3 495
30.	3 263
31.	2 614
32.	2 773
33.	3 172
34.	3 560
35.	3 109
36.	2 562
Total	107 994

We now comment briefly on each of the wards.

1. Ward 1: 3 475 Registered Voters

This ward has a total of 3 475 registered voters. It is made up of the following polling areas: 7500MTR0101, 7500MTR0102, 7500MTR0103, 7500MTR0106, 7500MTR0107, 7500MTR0108, 7500MTR0109, 7500MTR0110, and 7500MTR0111.

2. Ward 2: 2 911 Registered Voters

This ward has a total of 2 911 registered voters. It consists of the following polling areas: 7500MTR0202, 7500MTR0203, and 7500MTR0204.

3. Ward 3: 3 507 Registered Voters

This ward has a total of 3 507 registered voters. It comprises the following polling areas: 7500MTR0303, 7500MTR0305, 7500MTR0306, 7500MTR0307, and 7500MTR0308.

4. Ward 4: 2 738 Registered Voters

This ward has a total of 2 738 registered voters. It is made up of the following polling areas: 7500MTR0401, 7500MTR0402, 7500MTR0403, 7500MTR0404, 7500MTR0405, 7500MTR0406 and 7500MTR0407.

5. Ward 5: 3 526 Registered Voters

This ward has a total of 3 526 registered voters. It comprises the following polling areas: 7500MTR0501, 7500MTR0504, 7500MTR0505 and 7500MTR0506.

Proclamation 1 of 2023

6. Ward 6: 3 538 Registered Voters

This ward has a total of 3 538 registered voters. It consists of the following polling areas: 7500MTR0602, 7500MTR0603, 7500MTR0605 and 7500MTR0606.

7. Ward 7: 2 545 Registered Voters

This ward has a total of 2545 registered voters .It is made up of the following polling areas: 7500MTR0701, 7500MTR0702, 7500MTR0703, 7500MTR0704, 7500MTR0705, 7500MTR0706 and 7500MTR0707.

8. Ward 8: 2 926 Registered Voters

This ward has a total of 2 926 registered voters. It consists of the following polling areas: 7500MTR0801, 7500MTR0802, 7500MTR0803, 7500MTR0805 and 7500MTR0806.

9. Ward 9: 3 419 Registered Voters

This ward has a total of 3 419 registered voters. It comprises the following polling areas: 7500MTR0901, 7500MTR0902, 7500MTR0904, 7500MTR0905, 7500MTR0906, 7500MTR0907, 7500MTR0908, 7500MTR0909, 7500MTR0913, 7500MTR0914, 7500MTR0915 and 7500MTR0916.

10. Ward 10: 2 977 Registered Voters

This ward has a total of 2 977 registered voters. It is made up of the following polling areas: 7500MTR1001, 7500MTR1002, 7500MTR1003, 7500MTR1004, and 7500MTR1005.

11. Ward 11: 2 844 Registered Voters

This ward has a total of 2 844 registered voters. It consists of the following polling areas: 7500MTR1101, 7500MTR1102, 7500MTR1103, 7500MTR1104, 7500MTR1105, and 7500MTR1106.

12. Ward 12: 2 647 Registered Voters

This ward has a total of 2 647 registered voters. It comprises the following polling areas: 7500MTR1201, 7500MTR1202, 7500MTR1203, 7500MTR1204, and 7500MTR1205.

13. Ward 13: 2 970 Registered Voters

This ward has a total of 2 970 registered voters. It is made up of the following polling areas: 7500MTR1301, 7500MTR1302, 7500MTR1303, 7500MTR1304, 7500MTR1305, and 7500MTR1306.

14. Ward 14: 2 730 Registered Voters

This ward has a total of 2 730 registered voters. It consists of the following polling areas: 7500MTR1401, 7500MTR1402, 7500MTR1403, 7500MTR1404, 7500MTR1405, 7500MTR1406, 7500MTR1407 and 7500MTR1408.

15. Ward 15: 3 232 Registered Voters

This ward has a total of 3 232 registered voters. It comprises the following polling areas: 7500MTR1502, 7500MTR1503, 7500MTR1504, 7500MTR1505 and 7500MTR1506

16. Ward 16: 3 477 Registered Voters

This ward has a total of 3 477 registered voters. It is made up of the following polling areas: 7500MTR1601, 7500MTR1602, 7500MTR1603, 7500MTR1604, 7500MTR1607 and 7500MTR1608.

17. Ward 17: 2 473 Registered Voters

This ward has a total of 2 473 registered voters. It consists of the following polling areas: 7500MTR1701, 7500MTR1702, 7500MTR1703, and 7500MTR1704.

18. Ward 18: 2 532 Registered Voters

This ward has a total of 2 532 registered voters. It comprises the following polling areas: 7500MTR1801, 7500MTR1802, 7500MTR1803, 7500MTR1804 and 7500MTR1805.

19. Ward 19: 2 780 Registered Voters

This ward has a total of 2 780 registered voters. It is made up of the following polling areas: 7500MTR1901, 7500MTR1902, 7500MTR1903, 7500MTR1904 and 7500MTR1905.

20. Ward 20: 3 203 Registered Voters

This ward has a total of 3 203 registered voters. It consists of the following polling areas: 7500MTR2001, 7500MTR2002 7500MTR2003 and 7500MTR2004.

21. Ward 21: 3 004 Registered Voters

This ward has a total of 3 004 registered voters. It comprises the following polling areas: 7500MTR2101, 7500MTR2102, 7500MTR2103, 7500MTR2104, 7500MTR2105, 7500MTR2106 and 7500MTR2107.

22. Ward 22: 2 866 Registered Voters

This ward has a total of 2 866 registered voters. It is made up of the following polling areas: 7500MTR2201, 7500MTR2202, 7500MTR2203, 7500MTR2204, 7500MTR2205, 7500MTR2207, 7500MTR2209, and 7500MTR2210.

23. Ward 23: 2 882 Registered Voters

This ward has a total of 2 882 registered voters. It consists of the following polling areas: 7500MTR2301, 7500MTR2302, 7500MTR2303, and 7500MTR2304.

24. Ward 24: 2 737 Registered Voters

This ward has a total of 2 737 registered voters. It comprises the following polling areas: 7500MTR2401, 7500MTR2402, 7500MTR2403, and 7500MTR2404.

25. Ward 25: 2 908 Registered Voters

This ward has a total of 2 908 registered voters. It is made up of the following polling areas: 7500MTR2501, 7500MTR2502, 7500MTR2503, 7500MTR2504 and 7500MTR2505.

26. Ward 26: 2 866 Registered Voters

This ward has a total of 2 866 registered voters. It comprises the following polling areas: 7500MTR2601, 7500MTR2602, 7500MTR2604 and 7500MTR2605.

27. Ward 27: 3 106 Registered Voters

This ward has a total of 3 106 registered voters. It consists of the following polling areas: 7500MTR2701, 7500MTR2702, 7500MTR2703, 7500MTR2704, 7500MTR2705, 7500MTR2706, 7500MTR2707 and 7500MTR2708.

28. Ward 28: 2 627 Registered Voters

This ward has a total of 2 627 registered voters. It is made up of the following polling areas: 7500MTR2801, 7500MTR2802, 7500MTR2803, 7500MTR2804, 7500MTR2805, 7500MTR2806 and 7500MTR2807.

29. Ward 29: 3 495 Registered Voters

This ward has a total of 3 495 registered voters. It consists of the following polling areas: 7500MTR2901, 7500MTR2903, 7500MTR2904, 7500MTR2905, and 7500MTR2906.

30. Ward 30: 3 263 Registered Voters

This ward has a total of 3 263 registered voters. It comprises the following polling areas: 7500MTR3001, 7500MTR3002, 7500MTR3003, 7500MTR3004, 7500MTR3005, 7500MTR3006, and 7500MTR3007.

31. Ward 31: 2 614 Registered Voters

This ward has a total of 2 614 registered voters. It is made up of the following polling areas: 7500MTR3101, 7500MTR3102, 7500MTR3103, 7500MTR3104 and 7500MTR3105.

32. WARD 32: 2773 Registered Voters

This ward has a total of 2773 registered voters. It consists of the following polling areas: 7500MTR3201, 7500MTR3202, 7500MTR3203 and 7500MTR3204.

33. Ward 33: 3 172 Registered Voters

This ward has a total of 3 172 registered voters. It comprises the following polling areas: 7500MTR3301, 7500MTR3302, 7500MTR3303, 7500MTR3304, 7500MTR3305, 7500MTR3306, 7500MTR3307, 7500MTR3308, and 7500MTR3309.

34. Ward 34: 3 560 Registered Voters

This ward has a total of 3 560 registered voters. It is made up of the following polling areas: 7500MTR3402, 7500MTR3403, 7500MTR3404, 7500MTR3406, 7500MTR3408, 7500MTR3409 and 7500MTR3410.

35. Ward 35: 3 109 Registered Voters

This ward has a total of 3 109 registered voters. It consists of the following polling areas: 7500MTR3501, 7500MTR3502, 7500MTR3503, 7500MTR3504, 7500MTR3505, 7500MTR3506 and 7500MTR3507.

36. Ward 36: 2 562 Registered Voters

This ward has a total of 2 562 registered voters. It comprises the following polling areas: 7500MTR3601, 7500MTR3602, 7500MTR3603, 7500MTR3604, 7500MTR3605 and 7500MTR3606.

Proclamation 1 of 2023

Mutasa Rural District Council

The Rural District Council has 31 wards. The total number of registered voters was 72 033 as at 30 May 2022. This is 5 234 voters more than the 2007/8 total.

In order to determine the voter population thresholds permissible for the Rural District Council wards, the total number of registered voters in the Rural District Council was divided by 31 wards resulting in an average of 2 324 voters per ward. A twenty per cent variance from the ward average was then determined resulting in a maximum voter threshold of 2 789 and a minimum threshold of 1 859 voters per ward for the Rural District Council. Thus, any such ward delimited was expected to fall within the minimum and maximum thresholds.

The number of registered voters in each ward is listed below:

WARD	NUMBER OF REGISTERED VOTERS
1	2 700
2	2 569
3	2 346
4	2 381
5	2 646
6	2 560
7	2 505
8	2 511
9	2 154
10	2 011
11	2 603
12	1 929
13	1 966
14	1 905
15	2 296
16	2 022
17	2 716
18	2 388
19	2 255
20	2 783
21	1 992
22	2 006
23	1 880
24	1 978
25	2 344

WARD	NUMBER OF REGISTERED VOTERS
26	2 264
27	2 642
28	2 165
29	2 502
30	2 383
31	2 631
Total	72 033

We now comment briefly on each ward.

1. Ward 1: 2 700 Registered Voters

This ward has a total of 2 700 registered voters. It is made up of the following polling areas: 5000MTS0101, 5000MTS0102, 5000MTS0103 and 5000MTS0104.

2. Ward 2: 2 569 Registered Voters

This ward has a total of 2 569 registered voters. It consists of the following polling areas: 5000MTS0201, 5000MTS0202, 5000MTS0203, 5000MTS0204, 5000MTS0205, 5000MTS0206 and 5000MTS0207.

3. Ward 3: 2 346 Registered Voters

This ward has a total of 2 346 registered voters. It comprises the following polling areas: 5000MTS0301, 5000MTS0302, 5000MTS0303 and 5000MTS0304.

4. Ward 4: 2 381 Registered Voters

This ward has a total of 2 381 registered voters. It is made up of the following polling areas: 5000MTS0401, 5000MTS0402, 5000MTS0403 and 5000MTS0404.

5. Ward 5: 2 646 Registered Voters

This ward has a total of 2 646 registered voters. It consists of the following polling areas: 5000MTS0501, 5000MTS0502, 5000MTS0503, 5000MTS0504 and 5000MTS0505.

6. Ward 6: 2 560 Registered Voters

This ward has a total of 2 560 registered voters. It comprises the following polling areas: 5000MTS0601, 5000MTS0602, 5000MTS0603 and 5000MTS0604.

Proclamation 1 of 2023

7. Ward 7: 2 505 Registered Voters

This ward has a total of 2 505 registered voters. It is made up of the following polling areas: 5000MTS0701, 5000MTS0702, 5000MTS0703, 5000MTS0704 and 5000MTS0705.

8. Ward 8: 2 511 Registered Voters

This ward has a total of 2 511 registered voters. It consists of the following polling areas: 5000MTS0801, 5000MTS0802, 5000MTS0803, 5000MTS0804, 5000MTS0805 and 5000MTS0806.

9. Ward 9: 2 154 Registered Voters

This ward has a total of 2 154 registered voters. It comprises the following polling areas: 5000MTS0901 5000MTS0902, 5000MTS0903, 5000MTS0904 and 5000MTS0905.

10. Ward 10: 2 011 Registered Voters

This ward has a total of 2 011 registered voters. It is made up of the following polling areas: 5000MTS1001, 5000MTS1002, 5000MTS1003, 5000MTS1004, 5000MTS1005 and 5000MTS1006.

11. Ward 11: 2 603 Registered Voters

This ward has a total of 2 603 registered voters. It consists of the following polling areas: 5000MTS1101, 5000MTS1102, 5000MTS1103, 5000MTS1104 and 5000MTS1105.

12. Ward 12: 1 929 Registered Voters

This ward has a total of 1 929 registered voters. It comprises the following polling areas: 5000MTS1201, 5000MTS1202, 5000MTS1203 and 5000MTS1204.

13. Ward 13: 1 966 Registered Voters

This ward has a total of 1 966 registered voters. It is made up of the following polling areas: 5000MTS1301, 5000MTS1302, 5000MTS1303 and 5000MTS1304.

14. Ward 14: 1 905 Registered Voters

This ward has a total of 1 905 registered voters. It consists of the following polling areas: 5000MTS1401, 5000MTS1402, 5000MTS1403, 5000MTS1404 and 5000MTS1405.

15. Ward 15: 2 296 Registered Voters

This ward has a total of 2 296 registered voters. It comprises the following polling areas: 5000MTS1501, 5000MTS1502, 5000MTS1503, 5000MTS1504, 5000MTS1505, 5000MTS1506, 5000MTS1507 and 5000MTS1508.

16. Ward 16: 2 022 Registered Voters

This ward has a total of 2 022 registered voters. It is made up of the following polling areas: 5000MTS1601, 5000MTS1602, 5000MTS1603, 5000MTS1604 and 5000MTS1605.

17. Ward 17: 2 716 Registered Voters

This ward has a total of 2 716 registered voters. It consists of the following polling areas: 5000MTS1701, 5000MTS1702, 5000MTS1703, 5000MTS1704, 5000MTS1705, 5000MTS1706 and 5000MTS1707.

18. Ward 18: 2 388 Registered Voters

This ward has a total of 2 388 registered voters. It comprises the following polling areas: 5000MTS1801, 5000MTS1802, 5000MTS1803, 5000MTS1804, 5000MTS1805, 5000MTS1806, 5000MTS1807, 5000MTS1808, 5000MTS1809 and 5000MTS1810.

19. Ward 19: 2 255 Registered Voters

This ward has a total of 2 255 registered voters. It is made up of the following polling areas: 5000MTS1901, 5000MTS1902, 5000MTS1903, 5000MTS1904 and 5000MTS1905.

20. Ward 20: 2 783 Registered Voters

This ward has a total of 2 783 registered voters. It consists of the following polling areas: 5000MTS2001, 5000MTS2002, 5000MTS2003, 5000MTS2004 and 5000MTS2005.

21. Ward 21: 1 992 Registered Voters

This ward has a total of 1 992 registered voters. It comprises the following polling areas: 5000MTS2101, 5000MTS2102, 5000MTS2103 and 5000MTS2104.

22. Ward 22: 2 006 Registered Voters

This ward has a total of 2 006 registered voters. It is made up of the following polling areas: 5000MTS2201, 5000MTS2202, 5000MTS2203 and 5000MTS2204.

Proclamation 1 of 2023

23. Ward 23: 1 880 Registered Voters

This ward has a total of 1 880 registered voters. It consists of the following polling areas: 5000MTS2301, 5000MTS2302 and 5000MTS2303.

24. Ward 24: 1 978 Registered Voters

This ward has a total of 1 978 registered voters. It comprises the following polling areas: 5000MTS2401, 5000MTS2402, 5000MTS2403, 5000MTS2404 and 5000MTS2405.

25. Ward 25: 2 344 Registered Voters

This ward has a total of 2 344 registered voters. It is made up of the following polling areas: 5000MTS2501, 5000MTS2502, 5000MTS2503, 5000MTS2504, 5000MTS2505 and 5000MTS2506.

26. Ward 26: 2 264 Registered Voters

This ward has a total of 2 264 registered voters. It consists of the following polling areas: 5000MTS2601, 5000MTS2602, 5000MTS2603 and 5000MTS2604.

27. Ward 27: 2 642 Registered Voters

This ward has a total of 2 642 registered voters. It comprises the following polling areas: 5000MTS2701, 5000MTS2702, 5000MTS2703 and 5000MTS2704.

28. Ward 28: 2 165 Registered Voters

This ward has a total of 2 165 registered voters. It is made up of the following polling areas: 5000MTS2801, 5000MTS2802, 5000MTS2803 and 5000MTS2804.

29. Ward 29: 2 502 Registered Voters

This ward has a total of 2 502 registered voters. It consists of the following polling areas: 5000MTS2901, 5000MTS2902, 5000MTS2903, 5000MTS2904 and 5000MTS2905.

30. Ward 30: 2 383 Registered Voters

This ward has a total of 2 383 registered voters. It comprises the following polling areas: 5000MTS3001, 5000MTS3002, 5000MTS3003 and 5000MTS3004.

31. Ward 31: 2 631 Registered Voters

This ward has a total of 2 631 registered voters. It is made up of the following polling areas: 5000MTS3101, 5000MTS3102, 5000MTS3103 and 5000MTS3104.

Proclamation 1 of 2023

Nyanga Rural District Council

The Rural District Council has 31 wards. The total number of registered voters was 57 810 as at 30 May 2022. This is 1 357 voters less than the 2007/8 total.

In order to determine the voter population thresholds permissible for the Rural District Council wards, the total number of registered voters in the Rural District Council was divided by 31 wards resulting in an average of 1 865 voters per ward. A twenty per cent variance from the ward average was then determined resulting in a maximum voter threshold of 2 238 and a minimum threshold of 1 492 voters per ward for the Rural District Council. Thus, any such ward delimited was expected to fall within the minimum and maximum thresholds.

The total number of registered voters in each ward is listed below:

WARD	NUMBER OF REGISTERED VOTERS
1	1 924
2	2 092
3	2 226
4	2 116
5	2 233
6	1 894
7	1 680
8	1 550
9	1 927
10	2 075
11	2 020
12	1 801
13	2 078
14	2 080
15	1 979
16	1 554
17	1 515
18	1 769
19	1 667
20	1 956
21	1 626
22	1 606

WARD	NUMBER OF REGISTERED VOTERS
23	1 600
24	1 916
25	1 977
26	1 619
27	1 954
28	1 674
29	2 089
30	1 608
31	2 005
Total	57 810

We now comment briefly on each of the wards.

1. Ward 1: 1 924 Registered Voters

This ward has a total of 1 924 registered voters. It is made up of the following polling areas: 3400NGA0101, 3400NGA0102, 3400NGA0103 and 3400NGA0104.

2. Ward 2: 2 092 Registered Voters

This ward has a total of 2 092 registered voters. It consists of the following polling areas: 3400NGA0201, 3400NGA0203, 3400NGA0205 and 3400NGA0206.

3. Ward 3: 2 226 Registered Voters

This ward has a total of 2 226 registered voters. It comprises the following polling areas: 3400NGA0302, 3400NGA0303, 3400NGA0304 and 3400NGA0305.

4. Ward 4: 2 116 Registered Voters

This ward has a total of 2 116 registered voters. It is made up of the following polling areas: 3400NGA0403, 3400NGA0404, 3400NGA0405, 3400NGA0406 and 3400NGA0408.

5. Ward 5: 2 233 Registered Voters

This ward has a total of 2 233 registered voters. It consists of the following polling areas: 3400NGA0501, 3400NGA0503, 3400NGA0504 and 3400NGA0505.

Proclamation 1 of 2023

6. Ward 6: 1 894 Registered Voters

This ward has a total of 1 894 registered voters. It comprises the following polling areas: 3400NGA0601, 3400NGA0603, 3400NGA0604 and 3400NGA0605.

7. Ward 7: 1 680 Registered Voters

This ward has a total of 1 680 registered voters. It is made up of the following polling areas: 3400NGA0701, 3400NGA0702, 3400NGA0703 and 3400NGA0704.

8. Ward 8: 1 550 Registered Voters

This ward has a total of 1 550 registered voters. It consists of the following polling areas: 3400NGA0801, 3400NGA0802, 3400NGA0803, 3400NGA0804 and 3400NGA0805.

9. Ward 9: 1 927 Registered Voters

This ward has a total of 1 927 registered voters. It comprises the following polling areas: 3400NGA0901, 3400NGA0903, 3400NGA0904, 3400NGA0905, 3400NGA0907, 3400NGA0908 and 3400NGA0909.

10. Ward 10: 2 075 Registered Voters

This ward has a total of 2 075 registered voters. It is made up of the following polling areas: 3400NGA1001, 3400NGA1004, 3400NGA1005, 3400NGA1006, 3400NGA1007 and 3400NGA1008.

11. Ward 11: 2 020 Registered Voters

This ward has a total of 2 020 registered voters. It consists of the following polling areas: 3400NGA1101, 3400NGA1102, 3400NGA1103 and 3400NGA1104.

12. Ward 12: 1 801 Registered Voters

This ward has a total of 1 801 registered voters. It comprises the following polling areas: 3400NGA1202, 3400NGA1203, 3400NGA1204 and 3400NGA1205.

13. Ward 13: 2 078 Registered Voters

This ward has a total of 2 078 registered voters. It is made up of the following polling areas: 3400NGA1301, 3400NGA1302, 3400NGA1305 and 3400NGA1306.

14. Ward 14: 2 080 Registered Voters

This ward has a total of 2 080 registered voters. It consists of the following polling areas: 3400NGA1401, 3400NGA1402, 3400NGA1403 and 3400NGA1404.

15. Ward 15: 1 979 Registered Voters

This ward has a total of 1 979 registered voters. It comprises the following polling areas: 3400NGA1502, 3400NGA1503 and 3400NGA1505.

16. Ward 16: 1 554 Registered Voters

This ward has a total of 1 554 registered voters. It is made up of the following polling areas: 3400NGA1601, 3400NGA1602 and 3400NGA1603.

17. Ward 17: 1 515 Registered Voters

This ward has a total of 1 515 registered voters. It consists of the following polling areas: 3400NGA1701, 3400NGA1703, 3400NGA1704 and 3400NGA1705.

18. Ward 18: 1 769 Registered Voters

This ward has a total of 1 769 registered voters. It comprises the following polling areas: 3400NGA1801, 3400NGA1803, 3400NGA1804 and 3400NGA1805.

19. Ward 19: 1 667 Registered Voters

This ward has a total of 1 667 registered voters. It is made up of the following polling areas: 3400NGA1901, 3400NGA1902, 3400NGA1903 and 3400NGA1904.

20. Ward 20: 1 956 Registered Voters

This ward has a total of 1 956 registered voters. It consists of the following polling areas: 3400NGA2001, 3400NGA2004, 3400NGA2005, 3400NGA2006 and 3400NGA2007.

21. Ward 21: 1 626 Registered Voters

This ward has a total of 1 626 registered voters. It comprises the following polling areas: 3400NGA2101, 3400NGA2104, 3400NGA2106 and 3400NGA2107.

Proclamation 1 of 2023

22. Ward 22: 1606 Registered Voters

This ward has a total of 1606 registered voters. It is made up of the following polling areas: 3400NGA2201, 3400NGA2202, 3400NGA2203, 3400NGA2204 and 3400NGA2205.

23. Ward 23: 1 600 Registered Voters

This ward has a total of 1 600 registered voters. It consists of the following polling areas: 3400NGA2301, 3400NGA2302, 3400NGA2303 and 3400NGA2304.

24. Ward 24: 1 916 Registered Voters

This ward has a total of 1 916 registered voters. It comprises the following polling areas: 3400NGA2401, 3400NGA2402, 3400NGA2403, 3400NGA2404 and 3400NGA2405.

25. Ward 25: 1 977 Registered Voters

This ward has a total of 1 977 registered voters. It is made up of the following polling areas: 3400NGA2501, 3400NGA2502, 3400NGA2503, 3400NGA2504 and 3400NGA2505.

26. Ward 26: 1 619 Registered Voters

This ward has a total of 1 619 registered voters. It consists of the following polling areas: 3400NGA2601, 3400NGA2602, 3400NGA2603, 3400NGA2604, 3400NGA2605, 3400NGA2606 and 3400NGA2607.

27. Ward 27: 1 954 Registered Voters

This ward has a total of 1 954 registered voters. It comprises the following polling areas: 3400NGA2701, 3400NGA2702, 3400NGA2703, 3400NGA2704 and 3400NGA2705.

28. Ward 28: 1 674 Registered Voters

This ward has a total of 1 674 registered voters. It is made up of the following polling areas: 3400NGA2801, 3400NGA2802, 3400NGA2803 and 3400NGA2804.

29. Ward 29: 2 089 Registered Voters

This ward has a total of 2 089 registered voters. It consists of the following polling areas: 3400NGA2902, 3400NGA2903 and 3400NGA2904.

30. Ward 30: 1 608 Registered Voters

This ward has a total of 1 608 registered voters. It comprises the following polling areas: 3400NGA3002, 3400NGA3003 and 3400NGA3004.

31. Ward 31: 2 005 Registered Voters

This ward has a total of 2 005 registered voters. It is made up of the following polling areas: 3400NGA3101, 3400NGA3102, 3400NGA3103 and 3400NGA3104.

Proclamation 1 of 2023

Rusape Town Council

The Town Council has 10 wards. The total number of registered voters was 17 304 as at 30 May 2022. This is 7 988 voters more than the 2007/8 total.

In order to determine the voter population thresholds permissible for the Town Council wards, the total number of registered voters in the Town Council was divided by 10 wards resulting in an average of 1 730 voters per ward. A twenty per cent variance from the ward average was then determined resulting in a maximum voter threshold of 2 076 and a minimum threshold of 1 384 voters per ward for the Town Council. Thus, any such ward delimited was expected to fall within the minimum and maximum thresholds.

The total number of registered voters in each ward is listed below:

WARD	NUMBER OF REGISTERED VOTERS
1	1 793
2	1 788
3	1 793
4	1 721
5	1 793
6	1 715
7	1 790
8	1 722
9	1 555
10	1 634
Total	17 304

NB. Take note that while the total voter population for Rusape Town Council was **14 944**, the actual total voter population for the Town Council is **17 304** because Rusape Town Council boundary changed to include ward **16** of Makoni RDC.

We now comment briefly on each of the wards.

1. Ward 1: 1 793 Registered Voters

This ward has a total of 1 793 registered voters. It is made up of the following polling areas: 4201RTC0101, 4201RTC0102 and 4201RTC0103.

2. Ward 2: 1 788 Registered Voters

This ward has a total of 1 788 registered voters. It consists of the following polling areas: 4201RTC0201, 4201RTC0202 and 4201RTC0203.

3. Ward 3: 1 793 Registered Voters

This ward has a total of 1793 registered voters. It comprises the following polling areas: 4201RTC0301, 4201RTC0302 and 4201RTC0303.

4. Ward 4: 1 721 Registered Voters

This ward has a total of 1 721 registered voters. It is made up of the following polling areas: 4201RTC0402, 4201RTC0403, 4201RTC0404 and 4201RTC0405.

5. Ward 5: 1 793 Registered Voters

This ward has a total of 1 793 registered voters. It consists of the following polling areas: 4201RTC0501, 4201RTC0502 and 4201RTC0503.

6. Ward 6: 1 715 Registered Voters

This ward has a total of 1 715 registered voters. It comprises the following polling areas: 4201RTC0601, 4201RTC0602 and 4201RTC0603.

7. Ward 7: 1 790 Registered Voters

This ward has a total of 1 790 registered voters. It is made up of the following polling areas: 4201RTC0702, 4201RTC0703 and 4201RTC0704.

8. Ward 8: 1 722 Registered Voters

This ward has a total of 1 722 registered voters. It consists of the following polling areas: 4201RTC0803, 4201RTC0804, 4201RTC0805 and 4201RTC0806.

9. Ward 9: 1 555 Registered Voters

This ward has a total of 1 555 registered voters. It comprises the following polling areas: 4201RTC0902, 4201RTC0903 and 4201RTC0904

10. Ward 10: 1 634 Registered Voters

This ward has a total of 1 634 registered voters. It is made up of the following polling areas: 4201RTC1002, 4201RTC1004 and 4201RTC1005.

Proclamation 1 of 2023

National Assembly Constituencies

The total number of registered voters in the province as at 30 May 2022 was 738 624. Manicaland Province retained the same number of constituencies (26) as allocated to it in 2007/8. Out of the 26 constituencies, 25 were modified and one new constituency was created (Chikanga).

The total number of registered voters in each constituency is listed below:

SERIAL	CONSTITUENCY	NUMBER OF REGISTERED VOTERS
1	Buhera Central	24 493
2	Buhera North	25 288
3	Buhera South	25 296
4	Buhera West	26 054
5	Chikanga	28 333
6	Chimanimani East	28 476
7	Chimanimani West	32 522
8	Chipinge Central	30 390
9	Chipinge East	25 930
10	Mutema-Musikavanhu	32 256
11	Chipinge South	30 450
12	Dangamvura	32 958
13	Headlands	25 938
14	Makoni Central	25 433
15	Makoni North	24 287
16	Makoni South	30265
17	Makoni West	23 544
18	Mutare Central	30 476
19	Mutare North	31 307
20	Mutare South	32 838
21	Mutare West	32 040
22	Mutasa North	29 551
23	Mutasa Central	26 966
24	Mutasa South	28 551
25	Nyanga North	28 100
26	Nyanga South	29 710
Total		738 624

We now comment briefly on each of the constituency.

1. BUHERA CENTRAL: 24 493 Registered Voters

The constituency has 24 493 registered voters. It is made up of wards: 2, 19, 20, 21, 22, 23, 24 and 32 of Buhera Rural District Council.

Local Authority	Ward	Number Of Registered Voters
Buhera RDC	2	3 073
Buhera RDC	19	2 784
Buhera RDC	20	3 390
Buhera RDC	21	2 764
Buhera RDC	22	2 708
Buhera RDC	23	3 158
Buhera RDC	24	3 029
Buhera RDC	32	3 587
Total		24 493

2. BUHERA NORTH: 25 288 Registered Voters

The constituency has 25 288 registered voters. It consists of wards: 7, 8, 9, 10, 11, 12, 13, 14 and ward 31 of Buhera Rural District Council.

Local Authority	Ward	Number of Registered Voters
Buhera RDC	7	3 364
Buhera RDC	8	2 633
Buhera RDC	9	2 517
Buhera RDC	10	2 519
Buhera RDC	11	2 784
Buhera RDC	12	2 692
Buhera RDC	13	2 702
Buhera RDC	14	3 208
Buhera RDC	31	2 869
Total		25 288

3. BUHERA SOUTH: 25 296 Registered Voters

The constituency has 25 296 registered voters. It comprises wards: 17, 25, 26, 27, 28, 29, 30 and 33 of Buhera Rural District Council.

Local Authority	Ward	Number of Registered Voters
Buhera RDC	17	2 528
Buhera RDC	25	2 849
Buhera RDC	26	3 145
Buhera RDC	27	3 508
Buhera RDC	28	3 538
Buhera RDC	29	3 513

Proclamation 1 of 2023

Local Authority	Ward	Number of Registered Voters
Buhera RDC	30	2 625
Buhera RDC	33	3 590
Total		25 296

4. BUHERA WEST: 26 054 Registered Voters

The constituency has 26 054. It is made up of wards: 1, 3, 4, 5, 6, 15, 16 and 18 of Buhera Rural District Council.

Local Authority	Ward	Number of Registered Voters
Buhera RDC	1	3 611
Buhera RDC	3	2 852
Buhera RDC	4	2 839
Buhera RDC	5	3 382
Buhera RDC	6	3 414
Buhera RDC	15	3 521
Buhera RDC	16	3 011
Buhera RDC	18	3 424
Total		26 054

5. CHIKANGA: 28 333 Registered Voters

The constituency has 28 333 registered voters. It consists of wards: 1, 6, 16, 14 and 19 of Mutare Municipality.

LOCAL AUTHORITY	WARD	NUMBER OF REGISTERED VOTERS
Mutare Municipality	1	5 600
Mutare Municipality	6	5 889
Mutare Municipality	14	6 340
Mutare Municipality	16	5 870
Mutare Municipality	19	4 634
Total		28 333

6. CHIMANIMANI EAST: 28 476 Registered Voters

The constituency has 28 476 registered voters. It comprises wards: 1, 6, 10, 11, 12, 13, 14, 15, 16, 21, 22 and 23 of Chimanimani Rural District Council.

LOCAL AUTHORITY	WARD	NUMBER OF REGISTERED VOTERS
Chimanimani RDC	1	2 454
Chimanimani RDC	6	2 203
Chimanimani RDC	10	2 292
Chimanimani RDC	11	2 030
Chimanimani RDC	12	2 152
Chimanimani RDC	13	2 543
Chimanimani RDC	14	2 088

LOCAL AUTHORITY	WARD	NUMBER OF REGISTERED VOTERS
Chimanimani RDC	15	2 668
Chimanimani RDC	16	2 085
Chimanimani RDC	21	2 656
Chimanimani RDC	22	2 801
Chimanimani RDC	23	2 504
Total		28 476

7. CHIMANIMANI WEST: 32 522 Registered Voters

The constituency has 32 522 registered voters. It is made up of wards: 2, 3, 4, 5, 7, 8, 9, 17, 18, 19 and 20 of Chimanimani Rural District Council and 22 and 26 of Mutare Rural District Council.

Local Authority	Ward	Number of Registered Voters
Chimanimani RDC	2	2 462
Chimanimani RDC	3	2 651
Chimanimani RDC	4	2 579
Chimanimani RDC	5	2 644
Chimanimani RDC	7	2 716
Chimanimani RDC	8	2 395
Chimanimani RDC	9	2 561
Chimanimani RDC	17	2 233
Chimanimani RDC	18	2 400
Chimanimani RDC	19	1 924
Chimanimani RDC	20	1 985
Mutare RDC	22	2 866
Mutare RDC	27	3 106
Total		32 522

8. CHIPINGE CENTRAL: 30 390 Registered Voters

The constituency has 30 390 registered voters. It consists of wards: 1, 2, 3, 4, 5, 6, 7 and 8 of Chipinge Town Council and wards 2, 6, 7, 8 and 9 of Chipinge Rural District Council.

Local Authority	Ward	Number of Registered Voters
Chipinge Town Council	1	1 636
Chipinge Town Council	2	1 542
Chipinge Town Council	3	1 588
Chipinge Town Council	4	2 024
Chipinge Town Council	5	1 555
Chipinge Town Council	6	2 019
Chipinge Town Council	7	1 816
Chipinge Town Council	8	1 655

Proclamation 1 of 2023

Local Authority	Ward	Number of Registered Voters
Chipinge RDC	2	3 177
Chipinge RDC	6	3 958
Chipinge RDC	7	3 368
Chipinge RDC	8	3 132
Chipinge RDC	9	2 920
Total		30 390

9. CHIPINGE EAST: 25 930 Registered Voters

The constituency has 25 930 registered voters. It comprises wards: 10, 12, 13, 14, 15, 17, 18 and 19 of Chipinge Rural District Council.

Local Authority	Ward	Number of Registered Voters
Chipinge RDC	10	2 867
Chipinge RDC	12	3 474
Chipinge RDC	13	2 927
Chipinge RDC	14	3 346
Chipinge RDC	15	2 853
Chipinge RDC	17	3 138
Chipinge RDC	18	3 335
Chipinge RDC	19	3 990
Total		25 930

10. CHIPINGE SOUTH: 30 450 Registered Voters

The constituency is made up of 30 450 registered voters. It is made up of wards: 11, 22, 24, 26, 27, 28, 29 and 30 of Chipinge Rural District Council.

Local Authority	Ward	Number of Registered Voters
Chipinge RDC	11	4 131
Chipinge RDC	22	4 101
Chipinge RDC	24	3 941
Chipinge RDC	26	3 875
Chipinge RDC	27	3 252
Chipinge RDC	28	3 400
Chipinge RDC	29	3 973
Chipinge RDC	30	3 777
Total		30 450

11. MUTEMA-MUSIKAVANHU: 32 256 Registered Voters

The constituency has 32 256 registered voters. It consists of wards: 1, 3, 4, 5, 16, 20, 21, 23 and 25 of Chipinge Rural District Council.

Local Authority	Ward	Number of Registered Voters
Chipinge RDC	1	3 556
Chipinge RDC	3	3 809
Chipinge RDC	4	2 961
Chipinge RDC	5	3 521
Chipinge RDC	16	3 201
Chipinge RDC	20	3 874
Chipinge RDC	21	4 057
Chipinge RDC	23	3 776
Chipinge RDC	25	3 501
Total		32 256

12. DANGAMVURA: 32 958 Registered Voters

The constituency has 32 958 registered voters. It comprises wards: 7, 8, 9, 13, 15 and 18 of Mutare Municipality.

Local Authority	Ward	Number of Registered Voters
Mutare Municipality	7	5 656
Mutare Municipality	8	5 631
Mutare Municipality	9	4 583
Mutare Municipality	13	5 472
Mutare Municipality	15	5 772
Mutare Municipality	18	5 844
Total		32 958

Proclamation 1 of 2023

13. HEADLANDS: 25 938 Registered Voters

The constituency has 25 938 registered voters. It is made up of wards: 6, 7, 8, 11, 32, 34, 37 and 38 of Makoni Rural District Council.

Local Authority	Ward	Number of Registered Voters
Makoni RDC	6	2 446
Makoni RDC	7	3 106
Makoni RDC	8	3 003
Makoni RDC	11	2 850
Makoni RDC	32	2 903
Makoni RDC	34	3 060
Makoni RDC	37	3 169
Makoni RDC	38	2 573
Total		25 938

14. MAKONI CENTRAL: 25 433 Registered Voters

The constituency has 25 433 registered voters. It consists of wards: 1, 2, 3, 4, 5, 6, 7, 8, 9 and 10 Rusape Town Council and wards 19, 20 and 21 of Makoni Rural District Council.

Local Authority	Ward	Number of Registered Voters
Rusape Town Council	1	1 793
Rusape Town Council	2	1 788
Rusape Town Council	3	1 793
Rusape Town Council	4	1 721
Rusape Town Council	5	1 793
Rusape Town Council	6	1 715
Rusape Town Council	7	1 790
Rusape Town Council	8	1 722
Rusape Town Council	9	1 555
Rusape Town Council	10	1 634
Makoni RDC	19	3 123
Makoni RDC	20	2828
Makoni RDC	21	2 178
Total		25 433

15. MAKONI NORTH: 24 287 Registered Voters

The constituency has 24 287 registered voters. It comprises wards: 1, 2, 3, 4, 5, 9, 10, 35 and 36 of Makoni Rural District Council.

Local Authority	Ward	Number of Registered Voters
Makoni RDC	1	2 494
Makoni RDC	2	2 732
Makoni RDC	3	2 235
Makoni RDC	4	3 147
Makoni RDC	5	3 068
Makoni RDC	9	3 118
Makoni RDC	10	2 185
Makoni RDC	35	2 973
Makoni RDC	36	2 335
Total		24 287

16. MAKONI SOUTH: 30 265 Registered Voters

The constituency has 30 265 registered voters. It is made up of wards: 17, 18, 22, 23, 27, 28, 29, 30, 31 and 33 Makoni Rural District and wards 2 and 8 of Mutare Rural District Council.

Local Authority	Ward	Number of Registered Voters
Makoni RDC	17	2 403
Makoni RDC	18	2 714
Makoni RDC	22	2 330
Makoni RDC	23	2 418
Makoni RDC	27	2 356
Makoni RDC	28	2 308
Makoni RDC	29	2 634
Makoni RDC	30	2 614
Makoni RDC	31	2 192
Makoni RDC	33	2 459
Mutare RDC	2	2 911
Mutare RDC	8	2 926
Total		30 265

17. MAKONI WEST: 23 544 Registered Voters

The constituency has 23 544 registered voters. It consists of wards: 12, 13, 14, 15, 16, 24, 25, 26 and 39 of Makoni Rural District Council.

Proclamation 1 of 2023

Local Authority	Ward	Number of Registered Voters
Makoni RDC	12	2 834
Makoni RDC	13	2 977
Makoni RDC	14	2 289
Makoni RDC	15	2 559
Makoni RDC	16	2 793
Makoni RDC	24	2 469
Makoni RDC	25	2 389
Makoni RDC	26	2 341
Makoni RDC	39	2 893
Total		23 544

18. MUTARE CENTRAL: 30 476 Registered Voters

The constituency has 30 476 registered voters. It comprises wards: 2, 3, 4, 5, 10 and 17 of Mutare Municipality.

Local Authority	Ward	Number of Registered Voters
Mutare Municipality	2	5 447
Mutare Municipality	3	5 067
Mutare Municipality	4	4 825
Mutare Municipality	5	4 729
Mutare Municipality	10	4 580
Mutare Municipality	17	5 828
Total		30 476

19. MUTARE NORTH: 31 307 Registered Voters

The constituency has 31 307 registered voters. It is made up of wards: 1, 3, 4, 5, 9, 10, 11, 12, 31 and 34 of Mutare Rural District Council.

Local Authority	Ward	Number of Registered Voters
Mutare RDC	1	3 475
Mutare RDC	3	3 507
Mutare RDC	4	2 738
Mutare RDC	5	3 526
Mutare RDC	9	3 419
Mutare RDC	10	2 977
Mutare RDC	11	2 844
Mutare RDC	12	2 647
Mutare RDC	31	2 614
Mutare RDC	34	3 560
Total		31 307

20. MUTARE SOUTH: 32 838 Registered Voters

The constituency has 32 838 registered voters. It consists of wards: 6, 7, 13, 14, 15, 20, 21, 32, 33, 35 and 36 of Mutare Rural District Council.

Local Authority	Ward	Number of Registered Voters
Mutare RDC	6	3 538
Mutare RDC	7	2 545
Mutare RDC	13	2 970
Mutare RDC	14	2 730
Mutare RDC	15	3 232
Mutare RDC	20	3 203
Mutare RDC	21	3 004
Mutare RDC	32	2 773
Mutare RDC	33	3 172
Mutare RDC	35	3 109
Mutare RDC	36	2 562
Total		32 838

21. MUTARE WEST: 32 040 Registered Voters

The constituency has 32 040 registered voters. It comprises wards: 16, 17, 18, 19, 23, 24, 25, 27, 28, 29 and 30 of Mutare Rural District Council.

Proclamation 1 of 2023

Local Authority	Ward	Number of Registered Voter
Mutare RDC	16	3 477
Mutare RDC	17	2 473
Mutare RDC	18	2 532
Mutare RDC	19	2 780
Mutare RDC	23	2 882
Mutare RDC	24	2 737
Mutare RDC	25	2 908
Mutare RDC	26	2 866
Mutare RDC	28	2 627
Mutare RDC	29	3 495
Mutare RDC	30	3 263
Total		32 040

22. MUTASA CENTRAL: 26 966 Registered Voters

The constituency has a voter population of 26 966 registered voters. It is made up of wards: 10, 11, 12, 13, 14, 15, 16, 17, 19, 20, 24 and 29 of Mutasa Rural District Council.

Local Authority	Ward	Number of Registered Voters
Mutasa RDC	10	2011
Mutasa RDC	11	2 603
Mutasa RDC	12	1 929
Mutasa RDC	13	1 966
Mutasa RDC	14	1 905
Mutasa RDC	15	2 296
Mutasa RDC	16	2 022
Mutasa RDC	17	2 716
Mutasa RDC	19	2 255
Mutasa RDC	20	2 783
Mutasa RDC	24	1 978
Mutasa RDC	29	2 502
Total		26 966

23. MUTASA NORTH: 29 551 Registered Voters

The constituency is made up of 29 551 registered voters. It consists of wards: 1, 2, 3, 4, 5, 6, 7, 8, 9, 28, 30 and 31 of Mutasa Rural District Council.

Local Authority	Ward	Number Of Registered Voters
Mutasa RDC	1	2 700
Mutasa RDC	2	2 569
Mutasa RDC	3	2 346
Mutasa RDC	4	2 381
Mutasa RDC	5	2 646
Mutasa RDC	6	2 560
Mutasa RDC	7	2 505
Mutasa RDC	8	2 511
Mutasa RDC	9	2 154
Mutasa RDC	28	2 165
Mutasa RDC	30	2 383
Mutasa RDC	31	2 631
Total		29 551

24. MUTASA SOUTH: 28 551 Registered Voters

The constituency is made up of 28 551 registered voters. It consists of wards 18, 21, 22, 23, 25, 26, 27 of Mutasa Rural District Council and wards 11, 12 of Mutare Municipality.

Local Authority	Ward	Number of Registered Voters
Mutasa RDC	18	2 388
Mutasa RDC	21	1 992
Mutasa RDC	22	2 006
Mutasa RDC	23	1 880
Mutasa RDC	25	2 344
Mutasa RDC	26	2 264
Mutasa RDC	27	2 642
Mutare Municipality	11	6 419
Mutare Municipality	12	6 616
Total		28 551

25. NYANGA NORTH: 28 100 Registered Voters

The constituency has a voter population of 28 100. It is made up of wards: 1, 2, 3, 4, 5, 6, 7, 8, 9, 10, 11, 12, 13, 14 and 27 of Nyanga Rural District Council.

Proclamation 1 of 2023

Local Authority	Ward	Number of Registered Voters
Nyanga RDC	1	1 924
Nyanga RDC	2	2 092
Nyanga RDC	3	2 226
Nyanga RDC	4	2 116
Nyanga RDC	5	2 233
Nyanga RDC	6	1 894
Nyanga RDC	7	1 680
Nyanga RDC	9	1 927
Nyanga RDC	10	2 075
Nyanga RDC	11	2 020
Nyanga RDC	12	1 801
Nyanga RDC	13	2 078
Nyanga RDC	14	2 080
Nyanga RDC	27	1 954
Total		28 100

26. NYANGA SOUTH: 29 710 Registered Voters

The constituency consists of **29 710** registered voters. It consists of wards: 15, 16, 17, 18, 19, 20, 21, 22, 23, 24, 25, 26, 28, 29, 30 and 31 of Nyanga Rural District Council.

Local Authority	Ward	Number of Registered Votes
Nyanga RDC	8	1 550
Nyanga RDC	15	1 979
Nyanga RDC	16	1 554
Nyanga RDC	17	1 515
Nyanga RDC	18	1 769
Nyanga RDC	19	1 667
Nyanga RDC	20	1 956
Nyanga RDC	21	1 626
Nyanga RDC	22	1 606
Nyanga RDC	23	1 600
Nyanga RDC	24	1 916
Nyanga RDC	25	1977
Nyanga RDC	26	1 619
Nyanga RDC	28	1 674
Nyanga RDC	29	2 089
Nyanga RDC	30	1 608
Nyanga RDC	31	2 005
Total		29 710

Detailed descriptions of ward and constituency boundaries are set out in **Annexure B, Chapter 3** while the maps are in **Annexure C**.

CHAPTER 4**MASHONALAND CENTRAL PROVINCE**

The total number of registered voters in the province as at 30 May 2022 was 536 463. This is 47 987 voters more than the 2007/8 total. The province has 10 local authorities up from 9 following the proclamation of Mvurwi Town Council. Two (2) of the Local authorities are Urban district councils while eight (8) are Rural district councils.

Bindura Municipality

The Municipality has 12 wards. It had a total voter population of 23 540 as at 30 May 2022. This is 9 221 voters more than the 2007/8 total. There have been changes to the existing ward boundaries.

In order to determine the voter population thresholds permissible for the Municipality wards, the total number of registered voters in the Municipality was divided by 10 wards resulting in an average of 1 962 voters per ward. A twenty per cent variance from the ward average was then determined resulting in a maximum voter threshold of 2 554 and a minimum threshold of 1 570 voters per ward. Thus, any such ward delimited was expected to fall within the minimum and maximum thresholds.

The number of registered voters in each ward is given below:

WARD	NUMBER OF REGISTERED VOTERS
1.	2 260
2.	1 963
3.	2 045
4.	1 573
5.	1 903
6.	2 324
7.	1 768
8.	2 129
9.	2 036
10.	1 651
11.	1 758
12.	2 130
TOTAL	23 540

We now comment briefly on each of the wards.

1. Ward 1: 2 260 Registered Voters

This ward has a total of 2260 registered voters. It is made up of the following polling areas: 0501BMU0101, 0501BMU0102 and 0501BMU0103.

2. Ward 2: 1 963 Registered Voters

The ward has a total of 1963 registered voters. It consists of the following polling areas: 0501BMU0202; 0501BMU0203 and 0501BMU0204.

3. Ward 3: 2 045 Registered Voters

This ward has a total of 2045 registered voters. It comprises the following polling areas: 0501BMU0303, 0501BMU0304 and 0501BMU0305.

4. Ward 4: 1 573 Registered Voters

The ward has a total of 1573 registered voters. It is made up of the following polling areas: 0501BMU0401, 0501BMU0402 and 0501BMU0403.

5. Ward 5: 1 903 Registered Voters

This ward has a total of 1 903 registered voters. It consists of the following polling areas: 0501BMU0501, 0501BMU0502 and 0501BMU0503.

6. Ward 6: 2 324 Registered Voters

The ward has a total of 2 324 registered voters. It comprises the following polling areas: 0501BMU0601; 0501BMU0602, 0501BMU0603, 0500BIN0609, 0500BIN0610 and 0500BIN611

7. Ward 7: 1 768 Registered Voters

This ward has a total 1 768 registered voters. It is made up of the following polling areas: 0501BMU0701, 0501BMU0702 and 0501BMU0703.

8. Ward 8: 2 129 Registered Voters

The ward has a total of 2129 registered voters. It consists of the following polling areas: 0501BMU0801, 0501BMU0802 and 0501BMU0803.

9. Ward 9: 2 036 Registered Voters

This ward has a total of 2 036 registered voters. It comprises the following polling areas: 0501BMU0901, 0501BMU0902 and 0501BMU0903.

10.10. Ward 10: 1 651 Registered Voters

The ward has a total of 1 651 registered voters. It is made up of the following polling areas: 0501BMU1001 and 0501BMU1002.

Proclamation 1 of 2023

11. Ward 11: 1 758 Registered Voters

This ward has a total of 1 758 registered voters. It is made up of the following polling areas: 0501BMU1101, 0501BMU1102 and 0501BMU1103.

12. Ward 12: 2 130 Registered Voters

The ward has a total of 2130 registered voters. It is made up of the following polling areas: 0501BIN1201, 0501BIN1202 and 0501BIN1203.

Bindura Rural District Council

The Rural District Council has 21 wards. It had a total voter population of 59 577 as at 30 May 2022. This is 13 130 voters more than the 2007/8 total. There have been changes to the existing ward boundaries.

In order to determine the voter population thresholds permissible for the Rural District Council wards, the total number of registered voters in the Rural District Council was divided by 10 wards resulting in an average of 2 837 voters per ward. A twenty per cent variance from the ward average was then determined resulting in a maximum voter threshold of 3 404 and a minimum threshold of 2 270 voters per ward for the Rural District Council. Thus, any such ward delimited was expected to fall within the minimum and maximum thresholds.

The number of registered voters in each ward is given below:

WARD	NUMBER OF REGISTERED VOTERS
1.	3 248
2.	3 000
3.	2 895
4.	3 396
5.	2 640
6.	2 867
7.	3 111
8.	2 415
9.	2 568
10.	3 242
11.	3 099
12.	3 368
13.	2 439
14.	2 663
15.	2 444
16.	2 541
17.	2 328
18.	2 680
19.	2 968
20.	2 766
21.	2 899
TOTAL	59 577

Proclamation 1 of 2023

We now comment briefly on each of the wards.

1. Ward 1: 3 248 Registered Voters

This ward has a total of 3 248 registered voters. It is made up of the following polling areas: 0500BIN0101, 0500BIN0102, 0500BIN0103 and 0500BIN0104.

2. Ward 2: 3 000 Registered Voters

The ward has a total of 3 000 registered voters. It consists of the following polling areas: 0500BIN0201, 0500BIN0202, 0500BIN0203, 0500BIN0204, 0500BIN0205 and 0500BIN0206.

3. Ward 3: 2 895 Registered Voters

This ward has a total of 2 895 registered voters. It comprises the following polling area: 0500BIN0301, 0500BIN0303, 0500BIN0304, 0500BIN0305 and 0500BIN0308.

4. Ward 4: 3 396 Registered Voters

The ward has a total of 3 396 registered voters. It is made up of the following polling areas: 0500BIN0401, 0500BIN0402, 0500BIN0403, 0500BIN0404, 0500BIN0405, 0500BIN0406 and 0500BIN0407.

5. Ward 5: 2 640 Registered Voters

This ward has a total of 2 640 registered voters. It consists of the following polling areas: 0500BIN0501, 0500BIN0502, 0500BIN0503 and 0500BIN0504.

6. Ward 6: 2 867 Registered Voters

The ward has a total of 2 867 registered voters. It comprises the following polling areas: 0500BIN0607, 0500BIN0608, 0500BIN0609, 0500BIN0610 and 0500BIN611.

7. Ward 7: 3 111 Registered Voters

This ward has a total of 3 111 registered voters. It is made up of the following polling areas: 0500BIN0701, 0500BIN0702, 0500BIN0703, 0500BIN0704, 0500BIN0705 and 0500BIN0706.

8. Ward 8: 2 415 Registered Voters

The ward has a total of 2 415 registered voters. It consists of the following polling areas: 0500BIN0801, 0500BIN0802, 0500BIN0803 and 0500BIN0804.

9. Ward 9: 2 568 Registered Voters

This ward has a total of 2 568 registered voters. It comprises the following polling areas: 0500BIN0901, 0500BIN0902, 0500BIN0903 and 0500BIN0904.

10. Ward 10: 3 242 Registered Voters

This ward has a total of 3 242 registered voters. It is made up of the following polling areas: 0500BIN1003, 0500BIN1005, 0500BIN1006, 0500BIN1007 and 0500BIN1008.

11. Ward 11: 3 099 Registered Voters

The ward has a total of 3 099 registered voters. It consists of the following polling areas: 0500BIN1101, 0500BIN1102, 0500BIN1103, 0500BIN1104, 0500BIN1105, 0500BIN1106 and 0500BIN1107.

12. Ward 12: 3 368 Registered Voters

This ward has a total of 3 368 registered voters. It comprises the following polling areas: 0500BIN1201, 0500BIN1203, 0500BIN1204, 0500BIN1205, 0500BIN1206, 0500BIN1207 and 0500BIN1208.

13. Ward 13: 2 439 Registered Voters

The ward has a total of 2 439 registered voters. It is made up of the following polling areas: 0500BIN1301, 0500BIN1302, 0500BIN1303 and 0500BIN1304.

14. Ward 14: 2 663 Registered voters

This ward has a total of 2 663 registered voters. It consists of the following polling areas: 0500BIN1401, 0500BIN1402, 0500BIN1403, 0500BIN1404 and 0500BIN1405.

15. Ward 15: 2 444 Registered Voters

The ward has a total of 2 444 registered voters. It is made up of the following polling areas: 0500BIN1501, 0500BIN1502, 0500BIN1503, 0500BIN1504 and 0500BIN1505.

16. Ward 16: 2 541 Registered Voters

This ward has a total of 2 541 registered voters. It comprises the following polling areas: 0500BIN1602, 0500BIN1603 and 0500BIN1604.

17. Ward 17: 2 328 Registered Voters

The ward has a total of 2 328 registered voters. It consists of the following polling areas: 0500BIN1701, 0500BIN1702 and 0500BIN1703.

18. Ward 18: 2 680 Registered Voters

This ward has a total of 2 680 registered voters. It is made up of the following polling areas: 0500BIN1801, 0500BIN1802, 0500BIN1803 and 0500BIN1804.

Proclamation 1 of 2023

19. Ward 19: 2 968 Registered Voters

The ward has a total of 2 968 registered voters. It comprises the following polling areas: 0500BIN1901, 0500BIN1902, 0500BIN1906, 0500BIN1907, 0500BIN1908 and 0500BIN1909.

20. Ward 20: 2 766 Registered Voters

This ward has a total of 2 766 registered voters. It consists of the following polling areas: 0500BIN2001, 0500BIN2002, 0500BIN2003, 0500BIN2004, 0500BIN2005, 0500BIN2006 and 0500BIN2007.

21. Ward 21: 2 899 Registered Voters

This ward has a total of 2 899 registered voters. It is made up of the following polling areas: 0500BIN2102, 0500BIN2106, 0500BIN2108, 0500BIN2109 and 0500BIN2110.

Chaminuka Rural District Council

The Rural District Council has 29 wards. It had a total voter population of 62 996 as at 30 May 2022. This is 10 563 voters more than the 2007/8 total. There have been changes to the existing ward boundaries.

In order to determine the voter population thresholds permissible for the Rural District Council wards, the total number of registered voters in the Rural District Council was divided by 29 wards resulting in an average of 2 173 voters per ward. A twenty per cent variance from the ward average was then determined resulting in a maximum voter threshold of 2 607 and a minimum threshold of 1 738 voters per ward for the Rural District Council. Thus, any such ward delimited was expected to fall within the minimum and maximum thresholds.

The number of registered voters in each ward is given below:

WARD	NUMBER OF REGISTERED VOTERS
1	1 990
2	1 991
3	2 101
4	1 975
5	1 824
6	1 987
7	2 143
8	1 955
9	1 758
10	1 971
11	2 424
12	2 114
13	2 587
14	2 461
15	2 232
16	2 600
17	2 327
18	2 158
19	2 595
20	2 499
21	2 537
22	2 082
23	1 842
24	2 128
25	1 943

Proclamation 1 of 2023

WARD	NUMBER OF REGISTERED VOTERS
26	1 810
27	2 288
28	2 095
29	2 579
TOTAL	62 996

We now briefly comment on each of the wards.

1. Ward 1: 1 990 Registered Voters

This ward has a total of 1 990 registered voters. It is made up of the following polling areas; 6800CHA0101; 6800CHA0102 and 6800CHA0103.

2. Ward 2: 1 991 Registered Voters

The ward has a total of 1 991 registered voters. It consists of the following polling areas; 6800CHA0201, 6800CHA0202 and 6800CHA0203.

3. Ward 3: 2 101 Registered Voters

This ward has a total of 2 101 registered voters. It comprises the following polling areas; 6800CHA0301; 6800CHA0302; 6800CHA0303 and 6800CHA0304.

4. Ward 4: 1 975 Registered Voters

The ward has a total of 1 975 registered voters. It is made up of the following polling areas; 6800CHA0401; 6800CHA0402; 6800CHA0403.

5. Ward 5: 1 824 Registered Voters

This ward has a total of 1 824 registered voters. It consists of the following polling areas; 6800CHA0501; 6800CHA0503 and 6800CHA0504.

6. Ward 6: 1 987 Registered Voters

The ward has a total of 1 987 registered voters. It comprises the following polling areas; 6800CHA0601; 6800CHA0603 and 6800CHA0604.

7. Ward 7: 2 143 Registered Voters

This ward has a total of 2 143 registered voters. It is made up of the following polling areas; 6800CHA0701; 6800CHA0702 and 6800CHA0703.

8. Ward 8: 1 955 Registered Voters

The ward has a total of 1 955 registered voters. It consists of the following polling areas; 6800CHA0801; 6800CHA0802 and 6800CHA0804.

9. Ward 9: 1 758 Registered Voters

This ward has a total of 1 758 registered voters. It comprises the following polling areas; 6800CHA0902; 6800CHA0903 and 6800CHA0905.

10. Ward 10: 1 971 Registered Voters

The ward has a total of 1 971 registered voters. It is made up of the following polling areas; 6800CHA1001; 6800CHA1002; 6800CHA1003 and 6800CHA1004.

11. Ward 11: 2 424 Registered Voters

This ward has a total of 2 424 registered voters. It consists of the following polling areas; 6800CHA1101; 6800CHA1102 and 6800CHA1104.

12. Ward 12: 2 114 Registered Voters

The ward has a total of 2 114 registered voters. It comprises the following polling areas; 6800CHA1201; 6800CHA1202 and 6800CHA1203.

13. Ward 13: 2 587 Registered Voters

This ward has a total of 2 587 registered voters. It is made up of the following polling areas; 6800CHA1301; 6800CHA1302; 6800CHA1303 and 6800CHA1304.

14. Ward 14: 2 461 Registered Voters

The ward has a total of 2 461 registered voters. It consists of the following polling areas; 6800CHA1401; 6800CHA1402; 6800CHA1403; 6800CHA1404 and 6800CHA1407.

15. Ward 15: 2 232 Registered Voters

This ward has a total of 2 232 registered voters. It comprises the following polling areas; 6800CHA1501; 6800CHA1503 and 6800CHA1505.

16. Ward 16: 2 600 Registered Voters

The ward has a total of 2 600 registered voters. It is made up of the following polling areas: 6800CHA1601; 6800CHA1602; 6800CHA1603 and 6800CHA1604.

17. Ward 17: 2 327 Registered Voters

This ward has a total of 2 327 registered voters. It consists of the following polling areas; 6800CHA1701; 6800CHA1702; 6800CHA1704 and 6800CHA1705.

18. Ward 18: 2 158 Registered Voters

The ward has a total of 2 158 registered voters. It comprises the following polling areas; 6800CHA1801; 6800CHA1802; 6800CHA1803 and 6800CHA1804.

19. Ward 19: 2 595 Registered Voters

This ward has a total of 2 595 registered voters. It is made up of the following polling areas; 6800CHA1903; 6800CHA1904; 6800CHA1905 and 6800CHA1906.

20. Ward 20: 2 499 Registered Voters

The ward has a total of 2 499 registered voters. It consists of the following polling areas; 6800CHA2001; 6800CHA2002; 6800CHA2003; 6800CHA2004 and 6800CHA2005.

21. Ward 21: 2 537 Registered Voters

This ward has a total of 2 537 registered voters. It comprises the following polling areas; 6800CHA2101; 6800CHA2102; 6800CHA2103; 6800CHA2104; 6800CHA2105 and 6800CHA2106.

22. Ward 22: 2 082 Registered Voters

The ward has a total of 2 082 registered voters. It is made up of the following polling areas; 6800CHA2201; 6800CHA2202 and 6800CHA2203.

23. Ward 23: 1 842 Registered Voters

This ward has a total of 1842 registered voters. It consists of the following polling areas: 6800CHA2301; 6800CHA2302 and 6800CHA2303.

24. Ward 24: 2 128 Registered Voters

The ward has a total of 2 128 registered voters. It is made up of the following polling areas: 6800CHA2401; 6800CHA2403 and 6800CHA2404.

25. Ward 25: 1 943 Registered Voters

This ward has a total of 1 943 registered voters. It comprises the following polling areas; 6800CHA2501; 6800CHA2502; 6800CHA2503 and 6800CHA2504.

26. Ward 26: 1 810 Registered Voters

The ward has a total of 1 810 registered voters. It consists of the following polling areas; 6800CHA2601; 6800CHA2602 and 6800CHA2603.

27. Ward 27: 2 288 Registered Voters

This ward has a total of 2 288 registered voters. It is made up of the following polling areas; 6800CHA2701; 6800CHA2702; 6800CHA2703 and 6800CHA2704.

28. Ward 28: 2 095 Registered Voters

This ward has a total of 2 095 registered voters. It consists of the following polling areas; 6800CHA2801; 6800CHA2802; 6800CHA2803 and 6800CHA2804.

29. Ward 29: 2 579 Registered Voters

This ward has a total of 2 579 registered voters. It comprises the following polling areas; 6800CHA2901; 6800CHA2902; 6800CHA2903 and 6800CHA2904.

Guruve Rural District Council

The Rural District Council has 24 wards. It had a total voter population of 59 821 as at 30 May 2022. This is 4 130 voters more than the 2007/8 total.

In order to determine the voter population thresholds permissible for the Rural District Council wards, the total number of registered voters in the Rural District Council was divided by 24 wards resulting in an average of 2 493 voters per ward. A twenty per cent variance from the ward average was then determined resulting in a maximum voter threshold of 2 991 and a minimum threshold of 1 994 voters per ward for the Rural District Council. Thus, any such ward delimited was expected to fall within the minimum and maximum thresholds.

The number of registered voters in each ward is given below:

WARD	NUMBER OF REGISTERED VOTERS
1	2 682
2	2 885
3	2 617
4	2 082
5	2 345
6	2 775
7	2 349
8	2 739
9	2 022
10	2 064
11	2 624
12	2 635
13	2 677
14	2 566
15	2 934
16	1 993
17	2 473
18	2 377
19	2 986
20	2 378
21	2 169
22	2 902
23	2 546
24	2 000
TOTAL	59 821

We now comment briefly on each of the wards.

1. Ward 1: 2 682 registered voters

This ward has a total of 2 682 registered voters. It is made up of the following polling areas; 7100GVE0101, 7100GVE0103, 7100GVE0107 and 7100GVE0108.

2. Ward 2: 2 885 registered voters

The ward has a total of 2 885 registered voters. It consists of the following polling areas; 7100GVE0203, 7100GVE0204, 7100GVE0205 and 7100GVE0206.

3. Ward 3: 2 617 Registered Voters

This ward has a total of 2 617 registered voters. It comprises the following polling areas; 7100GVE0301, 7100GVE0302, 7100GVE0303, 7100GVE0304, 7100GVE0305, 7100GVE0306 and 7100GVE0307.

4. Ward 4: 2 082 Registered Voters

The ward has a total of 2 082 registered voters. It consists of the following polling areas; 7100GVE0401, 7100GVE0402, 7100GVE0403 and 7100GVE0404.

5. Ward 5: 2 345 Registered Voters

This ward has a total population of 2 345 registered voters. It is made up of the following polling areas; 7100GVE0501, 7100GVE0505, 7100GVE0506 and 7100GVE0507.

6. Ward 6: 2 775 Registered Voters

The ward has a total of 2 775 registered voters. It comprises the following polling areas; 7100GVE0601, 7100GVE0602, 7100GVE0604, 7100GVE0605 and 7100GVE0605.

7. Ward 7: 2 349 Registered Voters

This ward has a total of 2 349 registered voters. It consists of the following polling areas; 7100GVE0701, 7100GVE0702, 7100GVE0703, 7100GVE0704 and 7100GVE0705.

8. Ward 8: 2 739 Registered Voters

The ward has a total of 2 739 registered voters. It is made up of the following polling areas; 7100GVE0801, 7100GVE0802, 7100GVE0803, 7100GVE0804, 7100GVE0805 and 7100GVE0806.

9. Ward 9: 2 022 Registered Voters

The ward has a total of 2 022 registered voters. It comprises the following polling areas; 7100GVE0901, 7100GVE0902, 7100GVE0903, 7100GVE0904 and 7100GVE0905.

10. Ward 10: 2 064 Registered Voters

This ward has a total of 2 064 registered voters. It consists of the following polling areas; 7100GVE1001, 7100GVE1002, 7100GVE1003, 7100GVE1004 and 7100GVE1005.

11. Ward 11: 2 624 Registered Voters

This ward has a total of 2 624 registered voters. It is made up of the following polling areas: 7100GVE1101, 7100GVE1102, 7100GVE1104, 7100GVE1105 and 7100GVE1106.

12. Ward 12: 2 635 Registered Voters

The ward has a total of 2 635 registered voters. It is made up of the following polling areas: 7100GVE1201, 7100GVE1202, 7100GVE1204 and 7100GVE1205.

13. Ward 13: 2 677 Registered Voters

This ward has a total of 2 677 registered voters. It comprises the following polling areas; 7100GVE1302, 7100GVE1303, 7100GVE1304 and 7100GVE1307.

14. Ward 14: 2 566 Registered Voters

The ward has a total of 2 566 registered voters. It is made up of the following polling areas; 7100GVE1401, 7100GVE1402, 7100GVE1403, 7100GVE1404, 7100GVE1405, 7100GVE1406 and 7100GVE1407.

15. Ward 15: 2 934 Registered Voters

This ward has a total of 2 934 registered voters. It consists of the following polling areas; 7100GVE1501, 7100GVE1502, 7100GVE1503, 7100GVE1504 and 7100GVE1505.

16. Ward 16: 1 993 Registered Voters

The ward has a total of 1 993 registered voters. It comprises the following polling areas; 7100GVE1602, 7100GVE1603, 7100GVE1604 and 7100GVE1605.

17. Ward 17: 2 473 Registered Voters

This ward has a total of 2 473 registered voters. It is made up of the following polling areas; 7100GVE1701, 7100GVE1702, 7100GVE1703, 7100GVE1704 and 7100GVE1705.

18. Ward 18: 2 377 Registered Voters

The ward has a total of 2 377 registered voters. It consists of the following polling areas; 7100GVE1802, 7100GVE1803, 7100GVE1805 and 7100GVE1806.

Proclamation 1 of 2023

19. Ward 19: 2 986 Registered Voters

This ward has a total of 2 986 registered voters. It comprises the following polling areas; 7100GVE1901, 7100GVE1902, 7100GVE1903, 7100GVE1904 and 7100GVE1905.

20. Ward 20: 2 378 Registered Voters

The ward has a total of 2 378 registered voters. It is made up of the following polling areas; 7100GVE2001, 7100GVE2002, 7100GVE2003 and 7100GVE2004.

21. Ward 21: 2 169 Registered Voters

The ward has a total of 2 169 registered voters. It consists of the following polling areas; 7100GVE2105, 7100GVE2106 and 7100GVE2107.

22. Ward 22: 2 902 Registered Voters

This ward has a total of 2 902 registered voters. It comprises the following polling areas; 7100GVE2201, 7100GVE2203, 7100GVE2204, 7100GVE2205 and 7100GVE2206.

23. Ward 23: 2 546 Registered Voters

This ward has a total of 2 546 registered voters. It is made up of the following polling areas; 7100GVE2301, 7100GVE2302, 7100GVE2303 and 7100GVE2304.

24. Ward 24: 2 000 Registered Voters

This ward has a total of 2000 registered voters. It consists of the following polling areas; 7100GVE2401, 7100GVE2402, 7100GVE2403, 7100GVE2404 and 7100GVE2405.

Mazowe Rural District Council

The Rural District Council has 35 wards. It had a total voter population of 103 031 as at 30 May 2022. This is 8 606 voters more than the 2007/8 total. There have been changes to the existing ward boundaries.

In order to determine the voter population thresholds permissible for the Rural District Council wards, the total number of registered voters in the Rural District Council was divided by 35 wards resulting in an average of 2 944 voters per ward. A twenty per cent variance from the ward average was then determined resulting in a maximum voter threshold of 3 533 and a minimum threshold of 2 355 voters per ward for the Rural District Council. Thus, any such ward delimited was expected to fall within the minimum and maximum thresholds.

The number of registered voters in each ward is given below:

Proclamation 1 of 2023

WARD	NUMBER OF REGISTERED VOTERS
1.	2 846
2.	2 464
3.	2 522
4.	2 901
5.	2 511
6.	2 487
7.	2 601
8.	3 307
9.	2 616
10.	3 084
11.	3 276
12.	3 520
13.	3 026
14.	2 947
15.	3 103
16.	3 377
17.	3 271
18.	2 499
19.	3 533
20.	2 762
21.	2 500
22.	2 548
23.	2 646
24.	2 966
25.	3 066
WARD	NUMBER OF REGISTERED VOTERS
26.	3 133
27.	3 308
28.	2 823
29.	3 471
30.	3 468
31.	2 604
32.	2 660
33.	3 240
34.	3 007
35.	2 938
TOTAL	103 031

NB. The published voter population for Mazowe Rural District Council was **104 376**, yet the actual voter population for the Rural District Council is **103 031**.

The difference is due to the proclamation of Mvurwi Town Council with a total voter population of **1 345** from wards 26 and 29 of Mazowe Rural District Council.

We now comment briefly on each of the wards.

1. Ward 1: 2 846 Registered Voters

This ward has a total of 2 846 registered voters. It is made up of the following polling areas; 1500MAZ0101, 1500MAZ0102, 1500MAZ0103, 1500MAZ0104 and 1500MAZ0105.

2. Ward 2: 2 464 Registered Voters

The ward has a total of 2 464 registered voters. It consists of the following polling areas; 1500MAZ0201, 1500MAZ0202, 1500MAZ0203, 1500MAZ0204 and 1500MAZ0205.

3. Ward 3: 2 522 Registered Voters

This ward has a total of 2 522 registered voters. It comprises the following polling areas; 1500MAZ0301, 1500MAZ0302, 1500MAZ0303, 1500MAZ0304 and 1500MAZ0305.

4. Ward 4: 2 901 Registered Voters

The ward has a total of 2 901 registered voters. It is made up of the following polling areas; 1500MAZ0401, 1500MAZ0403, 1500MAZ0404, 1500MAZ0405 and 1500MAZ0406.

5. Ward 5: 2 511 Registered Voters

This ward has a total of 2 511 registered voters. It consists of the following polling areas; 1500MAZ0501, 1500MAZ0502, 1500MAZ0503 and 1500MAZ0504.

6. Ward 6: 2 487 Registered Voters

The ward has a total of 2 487 registered voters. It comprises of the following polling areas; 1500MAZ0601, 1500MAZ0602, 1500MAZ0603, 1500MAZ0604 and 1500MAZ0605.

7. Ward 7: 2 601 Registered Voters

This ward has a total of 2 601 registered voters. It is made up of the following polling areas; 1500MAZ0701, 1500MAZ0702, 1500MAZ0703 and 1500MAZ0704.

8. Ward 8: 3 307 Registered Voters

The ward has a total of 3 307 registered voters. It consists of the following polling areas; 1500MAZ0801, 1500MAZ0803, 1500MAZ0804, 1500MAZ0805 and 1500MAZ0806.

9. Ward 9: 2 616 Registered Voters

This ward has a total of 2 616 registered voters. It comprises the following polling areas; 1500MAZ0901, 1500MAZ0902, 1500MAZ0903 and 1500MAZ0904.

10. Ward 10: 3 084 Registered Voters

The ward has a total of 3 084 registered voters. It is made up of the following polling areas; 1500MAZ1001, 1500MAZ1002, 1500MAZ1003, 1500MAZ1004, 1500MAZ1005 and 1500MAZ1006.

11. Ward 11: 3 276 Registered Voters

This ward has a total of 3 276 registered voters. It consists of the following polling areas; 1500MAZ1101, 1500MAZ1102, 1500MAZ1103, 1500MAZ1104, 1500MAZ1105 and 1500MAZ1106.

12. Ward 12: 3 520 Registered Voters

The ward has a total of 3 520 registered voters. It comprises the following polling areas; 1500MAZ1201, 1500MAZ1202, 1500MAZ1203, 1500MAZ1204 and 1500MAZ1205.

13. Ward 13: 3 026 Registered Voters

This ward has a total of 3 026 registered voters. It is made up of the following polling areas; 1500MAZ1301, 1500MAZ1302, 1500MAZ1303, 1500MAZ1304 and 1500MAZ1305.

14. Ward 14: 2 947 Registered Voters

The ward has a total of 2 947 registered voters. It consists of the following polling areas; 1500MAZ1401, 1500MAZ1402, 1500MAZ1403, 1500MAZ1404, 1500MAZ1405 and 1500MAZ1407.

15. Ward 15: 3 103 Registered Voters

This ward has a total of 3 103 registered voters. It comprises the following polling areas; 1500MAZ1501, 1500MAZ1502, 1500MAZ1503, 1500MAZ1504 and 1500MAZ1505.

16. Ward 16: 3 377 Registered Voters

The ward has a total of 3 377 registered voters. It is made up of the following polling areas; 1500MAZ1601, 1500MAZ1603, 1500MAZ1606, 1500MAZ1608, 1500MAZ1610, 1500MAZ1611 and 1500MAZ1612.

17. Ward 17: 3 271 Registered Voters

This ward has a total of 3 271 registered voters. It consists of the following polling areas; 1500MAZ1701, 1500MAZ1702, 1500MAZ1703, 1500MAZ1704 and 1500MAZ1705.

18. Ward 18: 2 499 Registered Voters

The ward has a total of 2 499 registered voters. It comprises the following polling areas; 1500MAZ1801, 1500MAZ1802, 1500MAZ1803, 1500MAZ1804 and 1500MAZ1805.

19. Ward 19: 3 533 Registered Voters

This ward has a total of 3 533 registered voters. It is made up of the following polling areas; 1500MAZ1902, 1500MAZ1903, 1500MAZ1904, 1500MAZ1905, 1500MAZ1906 and 1500MAZ1907.

20. Ward 20: 2 762 Registered Voters

The ward has a total of 2 762 registered voters. It consists of the following polling areas; 1500MAZ2002, 1500MAZ2003, 1500MAZ2004, 1500MAZ2006, 1500MAZ2007 and 1500MAZ2009.

21. Ward 21: 2 500 Registered Voters

This ward has a total of 2 500 registered voters. It comprises the following polling areas; 1500MAZ2101, 1500MAZ2102, 1500MAZ2103, 1500MAZ2104, 1500MAZ2105, 1500MAZ2106, 1500MAZ2107 and 1500MAZ2108.

22. Ward 22: 2 548 Registered Voters

The ward has a total of 2 548 registered voters. It is made up of the following polling areas; 1500MAZ2201, 1500MAZ2202, 1500MAZ2204, 1500MAZ2205 and 1500MAZ2206.

23. Ward 23: 2 646 Registered Voters

This ward has a total of 2 646 registered voters. It consists of the following polling areas; 1500MAZ2301, 1500MAZ2302, 1500MAZ2303, 1500MAZ2304, 1500MAZ2305, 1500MAZ2306 and 1500MAZ2307.

24. Ward 24: 2 966 Registered Voters

The ward has a total of 2 966 registered voters. It is made up of the following polling areas: 1500MAZ2401, 1500MAZ2402, 1500MAZ2403, 1500MAZ2404, 1500MAZ2405 and 1500MAZ2406.

25. Ward 25: 3 066 Registered Voters

This ward has a total of 3 066 registered voters. It comprises the following polling areas; 1500MAZ2501, 1500MAZ2502, 1500MAZ2504, 1500MAZ2505 and 1500MAZ2506.

26. Ward 26: 3 133 Registered Voters

The ward has a total of 3 133 registered voters. It consists of the following polling areas; 1500MAZ2601, 1500MAZ2602, 1500MAZ2604, 1500MAZ2605, 1500MAZ2606 and 1500MAZ2607.

27. Ward 27: 3 308 Registered Voters

This ward has a total of 3 308 registered voters. It is made up of the following polling areas; 1500MAZ2701, 1500MAZ2702, 1500MAZ2703, 1500MAZ2705, 1500MAZ2706, 1500MAZ2708, 1500MAZ2709 and 1500MAZ2710.

28. Ward 28: 2 823 Registered Voters

The ward has a total of 2 823 registered voters. It comprises the following polling areas; 1500MAZ2801, 1500MAZ2802, 1500MAZ2803 and 1500MAZ2804.

29. Ward 29: 3 471 Registered Voters

This ward has a total of 3 471 registered voters. It consists of the following polling areas; 1500MAZ2901, 1500MAZ2902, 1500MAZ2904, 1500MAZ2905, 1500MAZ2906, 1500MAZ2907 and 1500MAZ2908.

30. Ward 30: 3 468 Registered Voters

The ward has a total of 3 468 registered voters. It is made up of the following polling areas; 1500MAZ3001, 1500MAZ3002, 1500MAZ3003, 1500MAZ3004, 1500MAZ3005, 1500MAZ3006 and 1500MAZ3007.

31. Ward 31: 2 604 Registered Voters

This ward has a total of 2 604 registered voters. It comprises the following polling areas; 1500MAZ3102, 1500MAZ3103, 1500MAZ3104, 1500MAZ3105, 1500MAZ3106 and 1500MAZ3107.

32. Ward 32: 2 660 Registered Voters

The ward has a total of 2 660 registered voters. It is made up of the following polling areas; 1500MAZ3201, 1500MAZ3202, 1500MAZ3203, 1500MAZ3204, 1500MAZ3205 and 1500MAZ3206.

33. Ward 33: 3 240 Registered Voters

This ward has a total of 3 240 registered voters. It consists of the following polling areas; 1500MAZ3301, 1500MAZ3302, 1500MAZ3303, 1500MAZ3304 and 1500MAZ3305.

34. Ward 34: 3 007 Registered Voters

The ward has a total of 3 007 registered voters. It comprises the following polling areas; 1500MAZ3401, 1500MAZ3403, 1500MAZ3406, 1500MAZ3407 and 1500MAZ3408.

35. Ward 35: 2 938 Registered Voters

This ward has a total of 2 938 registered voters. It is made up of the following polling areas; 1500MAZ3501, 1500MAZ3502, 1500MAZ3503, 1500MAZ3504, 1500MAZ3405 and 1500MAZ3406.

Proclamation 1 of 2023

Mbire Rural District Council

The Rural District Council has 17 wards. It had a total voter population of 32 824 as at 30 May 2022. This is 1 040 voters less than the 2007/8 total. There have been changes to the existing ward boundaries.

In order to determine the voter population thresholds permissible for the Rural District Council wards, the total number of registered voters in the Rural District Council was divided by 17 wards resulting in an average of 1 931 voters per ward. A twenty per cent variance from the ward average was then determined resulting in a maximum voter threshold of 2 318 and a minimum threshold of 1 544 voters per ward for the Rural District Council. Thus, any such ward delimited was expected to fall within the minimum and maximum thresholds.

The number of registered voters in each ward is given below:

WARD	NUMBER OF REGISTERED VOTERS
1.	1 617
2.	2 067
3.	1 776
4.	2 124
5.	2 237
6.	1 737
7.	2 286
8.	1 893
9.	1 898
10.	2 145
11.	1 824
12.	1 942
13.	2 116
14.	1 773
15.	2059
16.	1 771
17.	1 559
TOTAL	32 824

We now comment briefly on each ward.

1. WARD 1: 1 617 Registered Voters

This ward has a total of 1 617 registered voters. It is made up of the following polling areas: 4600MBR0101, 4600MBR0102, 4600MBR0103, 4600MBR0104, and 4600MBR0105.

2. Ward 2: 2 067 Registered Voters

The ward has a total of 2 067 registered voters. It consists of the following polling areas: 4600MBR0204, 4600MBR0206 and 4600MBR0207.

3. Ward 3: 1 776 Registered Voters

This ward has a total of 1 776 registered voters. It comprises the following polling areas: 4600MBR0303, 4600MBR0304 and 4600MBR0305.

4. Ward 4: 2 124 Registered Voters

The ward has a total of 2 124 registered voters. It is made up of the following polling areas: 4600MBR0401, 4600MBR0402 and 4600MBR0405.

5. Ward 5: 2 237 Registered Voters

This ward has a total of 2 237 registered voters. It consists of the following polling areas: 4600MBR0501, 4600MBR0502, 4600MBR0503 and 4600MBR0504.

6. Ward 6: 1 737 Registered Voters

The ward has a total of 1 737 registered voters. It comprises the following polling areas: 4600MBR0601, 4600MBR0602 and 4600MBR0603.

7. Ward 7: 2 286 Registered Voters

This ward has a total of 2 286 registered voters. It is made up of the following polling areas: 4600MBR0702, 4600MBR0703, 4600MBR0704 and 4600MBR0705.

8. Ward 8: 1 893 Registered Voters

The ward has a total of 1 893 registered voters. It consists of the following polling areas: 4600MBR0801, 4600MBR0804, 4600MBR0805 and 4600MBR0806.

9. Ward 9: 1 898 Registered Voters

This ward has a total of 1 898 registered voters. It comprises the following polling areas: 4600MBR0901, 4600MBR0903, 4600MBR0904 and 4600MBR0905.

10. Ward 10: 2 145 Registered Voters

The ward has a total of 2 145 registered voters. It is made up of the following polling areas: 4600MBR1001, 4600MBR1003 and 4600MBR1004.

Proclamation 1 of 2023

11. Ward 11: 1 824 Registered Voters

This ward has a total of 1 824 registered voters. It consists of the following polling areas: 4600MBR1101, 4600MBR1102, 4600MBR1103, 4600MBR1104 and 4600MBR1105.

12. Ward 12: 1 942 Registered Voters

The ward has a total of 1 942 registered voters. It comprises the following polling areas: 4600MBR1202, 4600MBR1204 and 4600MBR1205.

13. Ward 13: 2 116 Registered Voters

This ward has a total of 2 116 registered voters. It is made up of the following polling areas: 4600MBR1301, 4600MBR1302 and 4600MBR1303.

14. Ward 14: 1 773 Registered Voters

The ward has a total of 1 773 registered voters. It consists of the following polling areas: 4600MBR1401, 4600MBR1402 and 4600MBR1403.

15. Ward 15: 2 059 Registered Voters

This ward has a total of 2 059 registered voters. It comprises the following polling areas: 4600MBR1501, 4600MBR1502, 4600MBR1503 and 4600MBR1504.

16. Ward 16: 1 771 Registered Voters

This ward has a total of 1 771 registered voters. It is made up of the following polling areas: 4600MBR1601, 4600MBR1602 and 4600MBR1603.

17. Ward 17: 1 559 Registered Voters

This ward has a total of 1559 registered voters. It consists of the following polling areas: 4600MBR1701 and 4600MBR1702.

Muzarabani Rural District Council

The Rural District Council has 29 wards. It had a voter population of 50 812 as at 30 May 2022. This is 2 225 voters more than the 2007/8 total. There have been changes to the existing ward boundaries.

In order to determine the voter population thresholds permissible for the Rural District Council wards, the total number of registered voters in the Rural District Council was divided by 29 wards resulting in an average of 1 753 voters per ward. A twenty per cent variance from the ward average was then determined resulting in a maximum voter threshold of 2 104 and a minimum threshold of 1402 voters per ward for the Rural District Council. Thus, any such ward delimited was expected to fall within the minimum and maximum thresholds.

The number of registered voters in each ward is given below:

Proclamation 1 of 2023

WARD	NUMBER OF REGISTERED
1.	1 463
2.	1 974
3.	1 770
4.	1 777
5.	1 962
6.	1 407
7.	1 438
8.	1 967
9.	1 631
10.	1 721
11.	1 747
12.	1 946
13.	1 623
14.	1 636
15.	2 014
16.	1 704
17.	1 818
18.	1 853
19.	1 927
20.	1 697
21.	1 414
22.	2 048
23.	1 818
24.	1 881
25.	1 582
WARD	NUMBER OF REGISTERED
26.	1 953
27.	2 099
28.	1 461
29.	1 481
TOTAL	50 812

We now comment briefly on each of the wards.

1. Ward 1: 1 463 Registered Voters

This ward has a total of 1 463 registered voters. It is made up of the following polling areas: 1100MUZ0101, 1100MUZ0102, 1100MUZ0103 and 1100MUZ0105.

2. Ward 2: 1 974 Registered Voters

The ward has a total of 1 974 registered voters. It consists of the following polling areas: 1100MUZ0201, 1100MUZ0202 and 1100MUZ0203.

3. Ward 3: 1 770 Registered Voters

This ward has a total of 1 770 registered voters. It comprises the following polling areas: 1100MUZ0304, 1100MUZ0305, 1100MUZ0306 and 1100MUZ0307.

4. Ward 4: 1 777 Registered Voters

The ward has a total of 1 777 registered voters. It is made up of the following polling areas: 1100MUZ0401, 1100MUZ0402 and 1100MUZ0403.

5. Ward 5: 1 962 Registered Voters

This ward has a total of 1 962 registered voters. It consists of the following polling areas: 1100MUZ0501, 1100MUZ0502, 1100MUZ0503, 1100MUZ0504 and 1100MUZ0505.

6. Ward 6: 1 407 Registered Voters

The ward has a total of 1 407 registered voters. It comprises the following polling areas: 1100MUZ0601, 1100MUZ0602, 1100MUZ0603, 1100MUZ0604 and 1100MUZ0605.

7. Ward 7: 1 438 Registered Voters

This ward has a total of 1 438 registered voters. It is made up of the following polling areas: 1100MUZ0704 and 1100MUZ0705.

8. Ward 8: 1 967 Registered Voters

The ward has a total of 1 967 registered voters. It consists of the following polling areas: 1100MUZ0801, 1100MUZ0804 and 1100MUZ0805.

9. Ward 9: 1 631 Registered Voters

This ward has a total of 1 631 registered voters. It comprises the following polling areas: 1100MUZ0901, 1100MUZ0902 and 1100MUZ0903.

10. Ward 10: 1 721 Registered Voters

The ward has a total of 1 721 registered voters. It is made up of the following polling areas: 1100MUZ1002, 1100MUZ1004 and 1100MUZ1005.

11. Ward 11: 1 747 Registered Voters

This ward has a total of 1 747 registered voters. It comprises the following polling area: 1100MUZ1101, 1100MUZ1102, 1100MUZ1103 and 1100MUZ1104.

12. Ward 12: 1 946 Registered Voters

The ward has a total of 1 946 registered voters. It is made up of the following polling areas: 1100MUZ1201, 1100MUZ1202, 1100MUZ1203 and 1100MUZ1204.

13. Ward 13: 1 623 Registered Voters

This ward has a total of 1 623 registered voters. It consists of the following polling areas: 1100MUZ1301, 1100MUZ1302, 1100MUZ1303, 1100MUZ1304 and 1100MUZ1305.

14. Ward 14: 1 636 Registered Voters

The ward has a total of 1 636 registered voters. It comprises the following polling areas: 1100MUZ1403, 1100MUZ1404 and 1100MUZ1405.

15. Ward 15: 2 014 Registered Voters

This ward has a total of 2 014 registered voters. It is made up of the following polling areas: 1100MUZ1501, 1100MUZ1502 and 1100MUZ1503.

16. Ward 16: 1 704 Registered Voters

This ward has a total of 1 704 registered voters. It consists of the following polling areas: 1100MUZ1602, 1100MUZ1603, 1100MUZ1604 and 1100MUZ1605.

17. Ward 17: 1 818 Registered Voters

The ward has a total of 1 818 registered voters. It comprises the following polling areas: 1100MUZ1701, 1100MUZ1702, 1100MUZ1705 and 1100MUZ1706.

18. Ward 18: 1 853 Registered Voters

This ward has a total of 1 853 registered voters. It is made up of the polling areas: 1100MUZ1801, 1100MUZ1802, 1100MUZ1803, 1100MUZ1804 and 1100MUZ1805.

19. Ward 19: 1 927 Registered Voters

The ward has a total of 1 927 registered voters. It consists of the following polling areas: 1100MUZ1901, 1100MUZ1902, 1100MUZ1903, 1100MUZ1904 and 1100MUZ1905.

20. Ward 20: 1 697 Registered Voters

This ward has a total of 1 697 registered voters. It comprises the following polling areas: 1100MUZ2001, 1100MUZ2002 and 1100MUZ2003.

21. Ward 21: 1 414 Registered Voters

The ward has a total of 1 414 registered voters. It is made up of the following polling areas: 1100MUZ2102, 1100MUZ2103 and 1100MUZ2104.

22. Ward 22: 2 048 Registered Voters

This ward has a total of 2 048 registered voters. It consists of the following polling areas: 1100MUZ2201, 1100MUZ2202 and 1100MUZ2203.

23. Ward 23: 1 818 Registered Voters

The ward has a total of 1 818 registered voters. It comprises the following polling areas: 1100MUZ2301, 1100MUZ2302 and 1100MUZ2304.

24. Ward 24: 1 881 Registered Voters

This ward has a total of 1 881 registered voters. It is made up of the following polling areas: 1100MUZ2402, 1100MUZ2404 and 1100MUZ2405.

25. Ward 25: 1 582 Registered Voters

The ward has a total of 1 582 registered voters. It comprises the following polling areas: 1100MUZ2502 and 1100MUZ2503.

26. Ward 26: 1 953 Registered Voters

This ward has a total of 1 953 registered voters. It consists of the following polling areas: 1100MUZ2601, 1100MUZ2602 and 1100MUZ2603.

27.27. Ward 27: 2 099 Registered Voters

The ward has a total of 2 099 registered voters. It is made up of the following polling areas: 1100MUZ2701, 1100MUZ2702, 1100MUZ2703 and 1100MUZ2704.

28. Ward 28: 1 461 Registered Voters

This ward has a total of 1 461 registered voters. It comprises the following polling areas: 1100MUZ2802, 1100MUZ2803 and 1100MUZ2805.

29. Ward 29: 1 481 Registered Voters

The ward has a total of 1 481 registered voters. It consists of the following polling areas: 1100MUZ2901, 1100MUZ2902 and 1100MUZ2903.

Mvurwi Town Council

The Town Council has 6 wards. These are new wards created following the proclamation of Mvurwi Town Council in 2010 (Proclamation 1 of 2010 published in Statutory Instrument 32 of 2010). It had a total voter population of 4 714 as at 30 May 2022.

In order to determine the voter population thresholds permissible for the Town Council wards, the total number of registered voters in the Town Council was divided by 6 wards resulting in an average of 786 voters per ward. A twenty per cent variance from the ward average was then determined resulting in a maximum voter threshold of 944 and a minimum threshold of 628 voters per ward for the Town Council. Thus, any such ward delimited was expected to fall within the minimum and maximum thresholds.

The number of registered voters in each ward is given below:

WARD	NUMBER OF REGISTERED VOTERS
1.	679
2.	783
3.	920
4.	723
5.	900
6.	709
TOTAL	4 714

NB. The published voter population for Mvurwi Town Council is **3 369**, yet the actual voter population for the Town Council is **4 714**. This follows the incorporation of **1 345** registered voters from wards **26** and **29** of Mazowe Rural District Council which had been erroneously omitted at time of publication.

We now comment briefly on each of the wards.

1. Ward 1: 679 Registered Voters

This ward has a total of 679 registered voters. It is made up of the following polling area: 1501MTC0101.

2. Ward 2: 783 Registered Voters

This ward has a total of 783 registered voters. It consists of polling area: 1501MTC0201.

Proclamation 1 of 2023

3. Ward 3: 920 Registered Voters

This ward has a total of 920 registered voters. It comprises the following polling areas; 1501MTC0301 and 1501MTC0302.

4. Ward 4: 722 Registered Voters

This ward has a total of 722 registered voters. It is made up of polling area: 1501MTC0401.

5. Ward 5: 900 Registered Voters

This ward has a total of 900 registered voters. It consists of the following polling areas: 1501MTC0501 and 1501MTC0502.

6. Ward 6: 709 Registered Voters

This ward has a voter population of 709 registered voters. It comprises polling area 1501MTC0601.

Pfura Rural District Council

The Rural District Council has 40 wards. It had a total voter population of 101 619 as 30 May 2022. This is 949 voters less than the 2007/8 total. There have been changes to the existing ward boundaries.

In order to determine the voter population thresholds permissible for the Rural District Council wards, the total number of registered voters in the Rural District Council was divided by 40 wards resulting in an average of 2 541 voters per ward. A twenty per cent variance from the ward average was then determined resulting in a maximum voter threshold of 3 049 and a minimum threshold of 2 033 voters per ward for the Rural District Council. Thus, any such ward delimited was expected to fall within the minimum and maximum thresholds.

The number of registered voters in each ward is given below:

Proclamation 1 of 2023

WARD	NUMBER OF REGISTERED VOTERS
1.	2 276
2.	2 943
3.	2 659
4.	2 734
5.	2 703
6.	2 133
7.	2 666
8.	2 184
9.	2 726
10.	2 115
11.	2 548
12.	2 102
13.	3 004
14.	2 686
15.	2 870
16.	2 837
17.	2 345
18.	2 943
19.	2 038
20.	2 915
21.	2 821
22.	2 598
23.	2 769
24.	2 484
WARD	NUMBER OF REGISTERED VOTERS
25.	2 088
26.	2 162
27.	2 641
28.	2 248
29.	2 810
30.	2 944
31.	2 710
32.	2 037
33.	2 033
34.	2 965
35.	2 606
36.	2 680
37.	2 059
38.	2 067
39.	2 733
40.	138 2 737
TOTAL	101 619

We now comment briefly on each of the wards.

1. Ward: 2 276 Registered Voters

This ward has a total of 2 276 registered voters. It is made up of the following polling areas: 4500PFU0102, 4500PFU0103, 4500PFU0104, 4500PFU0105 and 4500PFU0106.

2. Ward 2: 2 943 Registered Voters

The ward has a total of 2 943 registered voters. It consists of the following polling areas: 4500PFU0204, 4500PFU0205, 4500PFU0206 and 4500PFU0207.

3. Ward 3: 2 659 Registered Voters

This ward has a total of 2 659 registered voters. It comprises the following polling areas: 4500PFU0301, 4500PFU0302, 4500PFU0303 and 4500PFU0304.

4. Ward 4: 2 734 Registered Voters

The ward has a total of 2 734 registered voters. It is made up of the following polling areas: 4500PFU0401, 4500PFU0404, 4500PFU0405, 4500PFU0406 and 4500PFU0407.

5. Ward 5: 2 703 Registered Voters

This ward has a total of 2 703 registered voters. It consists of the following polling areas: 4500PFU0501, 4500PFU0502, 4500PFU0503, 4500PFU0504 and 4500PFU0505.

6. Ward 6: 2 133 Registered Voters

The ward has a total of 2 133 registered voters. It comprises the following polling areas: 4500PFU0604, 4500PFU0605, 4500PFU0606 and 4500PFU0607.

7. Ward 7: 2 666 Registered Voters

This ward has a total of 2 666 registered voters. It is made up of the following polling areas: 4500PFU0701, 4500PFU0702, 4500PFU0703 and 4500PFU0704.

Proclamation 1 of 2023

8. Ward 8: 2184 Registered Voters

The ward has a total of 2 184 registered voters. It consists of the following polling areas: 4500PFU0801, 4500PFU0802, 4500PFU0803 and 4500PFU0806.

9. Ward 9: 2 726 Registered Voters

This ward has a total of 2 726 registered voters. It comprises the following polling areas: 4500PFU0901, 4500PFU0903, 4500PFU0904 and 4500PFU0905.

10. Ward 10: 2 115 Registered Voters

The ward has a total of 2 115 registered voters. It is made up of the following polling areas: 4500PFU1001, 4500PFU1005, 4500PFU1006 and 4500PFU1007.

11. Ward 11: 2 548 Registered Voters

This ward has a total of 2 548 registered voters. It consists of the following polling areas: 4500PFU1102, 4500PFU1104, 4500PFU1105 and 4500PFU1106.

12. Ward 12: 2 102 Registered Voters

This ward has a total of 2 102 registered voters. It comprises the following polling areas: 4500PFU1201, 4500PFU1203 and 4500PFU1204.

13. Ward 13: 3 004 Registered Voters

The ward has a total of 3 004 registered voters. It is made up of the following polling areas: 4500PFU1303, 4500PFU1304, 4500PFU1305, 4500PFU1306 and 4500PFU1307.

14. Ward 14: 2 686 Registered Voters

This ward has a total of 2 686 registered voters. It consists of the following polling areas: 4500PFU1401, 4500PFU1403, 4500PFU1404 and 4500PFU1405.

15. Ward 15: 2 870 Registered Voters

The ward has a total of 2 870 registered voters. It comprises the following polling areas: 4500PFU1501, 4500PFU1502, 4500PFU1503, 4500PFU1504 and 4500PFU1505.

16. Ward 16: 2 837 Registered Voters

This ward has a total of 2 837 registered voters. It is made up of the following polling areas: 4500PFU1601, 4500PFU1602, 4500PFU1603 and 4500PFU1604.

17. Ward 17: 2 345 Registered Voters

The ward has a total of 2 345 registered voters. It consists of the following polling areas: 4500PFU1701, 4500PFU1703, 4500PFU1704 and 4500PFU1705.

18. Ward 18: 2 943 Registered Voters

This ward has a total of 2 943 registered voters. It comprises the following polling areas: 4500PFU1801, 4500PFU1803, 4500PFU1804, 4500PFU1805, 4500PFU1806 and 4500PFU1807.

19. Ward 19: 2 038 Registered Voters

The ward has a total of 2 038 registered voters. It is made up of the following polling areas: 4500PFU1904, 4500PFU1905, 4500PFU1906, 4500PFU1907 and 4500PFU1911.

20. Ward 20: 2 915 Registered Voters

This ward has a total of 2 915 registered voters. It consists of the following polling areas: 4500PFU2001, 4500PFU2002, 4500PFU2003, 4500PFU2006, 4500PFU2007, 4500PFU2008 and 4500PFU2009.

21. Ward 21: 2 821 Registered Voters

The ward has a total of 2 821 registered voters. It comprises the following polling areas: 4500PFU2103, 4500PFU2104, 4500PFU2105 and 4500PFU2106.

22. Ward 22: 2 598 Registered Voters

This ward has a total of 2 598 registered voters. It is made up of the following polling areas: 4500PFU2201, 4500PFU2202, 4500PFU2203 and 4500PFU2204.

23. Ward 23: 2 769 Registered Voters

The ward has a total of 2 769 registered voters. It consists of the following polling areas; 4500PFU2301, 4500PFU2302, 4500PFU2304 and 4500PFU2305.

24. Ward 24: 2 484 Registered Voters

This ward has a total of 2 484 registered voters. It comprises the following polling areas: 4500PFU2402, 4500PFU2404, 4500PFU2405 and 4500PFU2407.

25. Ward 25: 2 088 Registered Voters

The ward has a total of 2 088 registered voters. It is made up of the following polling areas: 4500PFU2501, 4500PFU2502, 4500PFU2503 and 4500PFU2504.

26. Ward 26: 2 162 Registered Voters

This ward has a total of 2 162 registered voters. It consists of the following polling areas: 4500PFU2602, 4500PFU2605 and 4500PFU2606.

27. Ward 27: 2 641 Registered Voters

The ward has a total of 2 641 registered voters. It comprises the following polling areas: 4500PFU2706, 4500PFU2707, 4500PFU2708 and 4500PFU2709.

28. Ward 28: 2 248 Registered Voters

This ward has a total of 2 248 registered voters. It is made up of the following polling areas: 4500PFU2803, 4500PFU2804, 4500PFU2805 and 4500PFU2806.

29. Ward 29: 2 810 Registered Voters

The ward has a total of 2 810 registered voters. It consists of the following polling areas: 4500PFU2901, 4500PFU2902, 4500PFU2903, 4500PFU2904, 4500PFU2905, 4500PFU2906, 4500PFU2907, 4500PFU2908, 4500PFU2909, 4500PFU2910 and 4500PFU2911.

30. Ward 30: 2 944 Registered Voters

This ward has a total of 2 944 registered voters. It comprises the following polling areas; 4500PFU3003, 4500PFU3004, 4500PFU3005, 4500PFU3006, 4500PFU3007, 4500PFU3008 and 4500PFU3009.

31. Ward 31: 2710 Registered Voters

The ward has a total of 2 710 registered voters. It is made up of the following polling areas; 4500PFU3101, 4500PFU3103, 4500PFU3104 and 4500PFU3105.

32. Ward 32: 2 037 Registered Voters

This ward has a total of 2 037 registered voters. It consists of the following polling areas; 4500PFU3203, 4500PFU3204 and 4500PFU3205.

33. Ward 33: 2 033 Registered Voters

The ward has a total of 2 033 registered voters. It comprises the following polling areas; 4500PFU3302, 4500PFU3303, 4500PFU3304 and 4500PFU3305.

34. Ward 34: 2 965 Registered Voters

This ward has a total of 2 965 registered voters. It is made up of the following polling areas; 4500PFU3401, 4500PFU3402, 4500PFU3403, 4500PFU3404 and 4500PFU3405.

35. Ward 35: 2 606 Registered Voters

The ward has a total of 2 606 registered voters. It consists of the following polling areas; 4500PFU3501, 4500PFU3502, 4500PFU3503, 4500PFU3504 and 4500PFU3505.

36. Ward 36: 2 680 Registered Voters

This ward has a total of 2 680 registered voters. It comprises the following polling areas; 4500PFU3606, 4500PFU3607, 4500PFU3608, 4500PFU3609 and 4500PFU3610.

37. Ward 37: 2 059 Registered Voters

The ward has a total of 2 059 registered voters. It is made up of the following polling areas; 4500PFU3701, 4500PFU3702, 4500PFU3703 and 4500PFU3704.

38. Ward 38: 2 067 Registered Voters

This ward has a total of 2 067 registered voters. It consists of the following polling areas; 4500PFU3801, 4500PFU3802, 4500PFU3803 and 4500PFU3804.

39. Ward 39: 2 733 Registered Voters

The ward has a total of 2 733 registered voters. It comprises the following polling areas; 4500PFU3901, 4500PFU3903, 4500PFU3904 and 4500PFU3905.

40. Ward 40: 2 737 Registered Voters

This ward has a total of 2 737 registered voters. It is made up of the following polling areas; 4500PFU4003, 4500PFU4004, 4500PFU4005, 4500PFU4006 and 4500PFU4007.

Rushinga Rural District Council

The Rural District Council has 25 wards. It had a total voter population of 37 529 as at 30 May 2022. This is 1 268 voters less than the 2007/8 total. There have been changes to the existing ward boundaries.

In order to determine the voter population thresholds permissible for the Rural District Council wards, the total number of registered voters in the Rural District Council was divided by 25 wards resulting in an average of 1 502 voters per ward. A twenty per cent variance from the ward average was then determined resulting in a maximum voter threshold of 1 803 and a minimum threshold of 1 201 voters per ward for the Rural District Council. Thus, any such ward delimited was expected to fall within the minimum and maximum thresholds.

The number of registered voters in each ward is given below:

Proclamation 1 of 2023

WARD	NUMBER OF REGISTERED VOTERS
1.	1 720
2.	1 338
3.	1 483
4.	1 453
5.	1 271
6.	1 302
7.	1 426
8.	1 260
9.	1 722
10.	1 692
11.	1 272
12.	1 545
13.	1 801
14.	1 696
15.	1 782
16.	1 657
17.	1 534
18.	1 588
19.	1 412
20.	1 368
21.	1 225
22.	1 413
23.	1 715
24.	1 477
25.	1 377
TOTAL	37 529

We now comment briefly on each of the wards.

1. Ward 1: 1 720 Registered Voters

This ward has a total of 1 720 registered voters. It is made up of the following polling areas; 6100RUS0101, 6100RUS0102, 6100RUS0103, 6100RUS0104 and 6100RUS0105.

2. Ward 2: 1 338 Registered Voters

The ward has a total of 1 338 registered voters. It consists of the following polling areas: 6100RUS0204, 6100RUS0205, 6100RUS0206 and 6100RUS0207.

3. Ward 3: 1 483 Registered Voters

This ward has a total of 1 483 registered voters. It comprises the following polling areas: 6100RUS0301, 6100RUS0302, 6100RUS0303 and 6100RUS0304.

4. Ward 4: 1 453 Registered Voters

The ward has a total of 1 453 registered voters. It is made up of the following polling areas: 6100RUS0401, 6100RUS0402 and 6100RUS0403.

5. Ward 5: 1 271 Registered Voters

This ward has a total of 1 271 registered voters. It consists of the following polling areas: 6100RUS0501, 6100RUS0502, 6100RUS0503 and 6100RUS0504.

6. Ward 6: 1 302 Registered Voters

The ward has a total of 1 302 registered voters. It comprises the following polling areas: 6100RUS0601, 6100RUS0602, 6100RUS0603, 6100RUS0604 and 6100RUS0605.

7. Ward 7: 1 426 Registered Voters

This ward has a total of 1 426 registered voters. It is made up of the following polling areas: 6100RUS0702, 6100RUS0706 and 6100RUS0707.

8. 8. Ward 8: 1 260 Registered Voters

The ward has a total of 1 260 registered voters. It consists of the following polling areas: 6100RUS0803, 6100RUS0804 and 6100RUS0805.

9. Ward 9: 1 722 Registered Voters

This ward has a total of 1 722 registered voters. It comprises the following polling areas: 6100RUS0901, 6100RUS0903, 6100RUS0904 6100RUS0905 and 6100RUS0906.

10. Ward 10: 1 692 Registered Voters

The ward has a total of 1 692 registered voters. It is made up of the following polling areas: 6100RUS1004, 6100RUS1007 and 6100RUS1008.

11. Ward 11: 1 272 Registered Voters

This ward has a total of 1 272 registered voters. It is consists of the following polling areas: 6100RUS1101, 6100RUS1102 and 6100RUS1103.

12. Ward 12: 1 545 Registered Voters

The ward has a total of 1 545 registered voters. It comprises of the following polling areas; 6100RUS1201, 6100RUS1202 and 6100RUS1205.

13. Ward 13: 1 801 Registered Voters

This ward has a total of 1 801 registered voters. It is made up of the following polling areas: 6100RUS1301, 6100RUS1302, 6100RUS1303, 6100RUS1304 and 6100RUS1305.

14. Ward 14: 1 696 Registered Voters

The ward has a total of 1 696 registered voters. It consists of the following polling areas: 6100RUS1401, 6100RUS1402, 6100RUS1403 and 6100RUS1404.

15. Ward 15: 1 782 Registered Voters

This ward has a total of 1 782 registered voters. It comprises the following polling areas: 6100RUS1501, 6100RUS1502, 6100RUS1503, 6100RUS1504 and 6100RUS1505.

16. Ward 16: 1 657 Registered Voters

The ward has a total of 1 657 registered voters. It is made up of the following polling areas: 6100RUS1602, 6100RUS1603, 6100RUS1604 and 6100RUS1605.

17. Ward 17: 1 534 Registered Voters

This ward has a total of 1 534 registered voters. It consists of the following polling areas: 6100RUS1702, 6100RUS1703, 6100RUS1704, 6100RUS1705 and 6100RUS1706.

18. Ward 18: 1 588 Registered Voters

This ward has a total of 1 588 registered voters. It comprises the following polling areas: 6100RUS1801, 6100RUS1802, 6100RUS1803 and 6100RUS1804.

19. Ward 19: 1 412 Registered Voters

This ward has a total of 1 412 registered voters. It is made up of the following polling areas: 6100RUS1901, 6100RUS1902, 6100RUS1903 and 6100RUS1904.

20. Ward 20: 1 368 Registered Voters

This ward has a total of 1 368 registered voters. It consists of the following polling areas: 6100RUS2001, 6100RUS2002, 6100RUS2003 and 6100RUS2004.

21. Ward 21: 1 225 Registered Voters

This ward has a total of 1 225 registered voters. It comprises the following polling areas: 6100RUS2101, 6100RUS2103 and 6100RUS2104.

22. Ward 22: 1 413 Registered Voters

This ward has a total of 1 413 registered voters. It is made up of the following polling areas: 6100RUS2202, 6100RUS2204, 6100RUS2205, 6100RUS2206 and 6100RUS2207.

23. Ward 23: 1 715 Registered Voters

This ward has a total of 1 715 registered voters. It consists of the following polling areas: 6100RUS2304, 6100RUS2305, 6100RUS2306, 6100RUS2307 and 6100RUS2308.

24. Ward 24: 1 477 Registered Voters

This ward has a total of 1 477 registered voters. It comprises the following polling areas: 6100RUS2401 and 6100RUS2402.

25. Ward 25: 1 377 Registered Voters

This ward has a total of 1 377 registered voters. It is made up of the following polling areas: 6100RUS2501, 6100RUS2502, 6100RUS2503 and 6100RUS2504.

Proclamation 1 of 2023

National Assembly Constituencies

The total number of registered voters in the province was 536 463 as at 30 May 2022. The province has 18 constituencies and retained the same number of constituencies as allocated to it in 2007/8.

The total number of registered voters in each constituency is indicated below:

SERIAL	CONSTITUENCY	NUMBER OF REGISTERED VOTERS
1.	Bindura North	32 342
2.	Bindura South	33 138
3.	Guruve North	29 009
4.	Guruve South	30 811
5.	Mazowe Central	33 052
6	Mazowe North	27 846
7.	Mazowe South	24 452
8.	Mazowe West	31 506
9.	Mbire	32 824
10	Mt Darwin East	29 163
11..	Mt Darwin North	25 609
12.	Mt Darwin South	29 624
13.	Mt Darwin West	29 025
14.	Muzarabani North	25 154
15..	Muzarabani South	25 658
16.	Rushinga	32 820
17.	Shamva North	31 361
18.	Shamva South	33 069
TOTAL		536 463

We now comment briefly on each of the constituencies.

1. BINDURA NORTH: 32 342 Registered Voters

The Constituency has a total of 32 342 registered voters. It is made up wards 4, 5 and 20 of Bindura Rural District Council and wards 1, 2, 3, 4, 5, 6, 7, 8, 9, 10, 11 and 12 of Bindura Municipality.

Local Authority	Ward	Number of Registered Voters
Bindura RDC	4	3 396
Bindura RDC	5	2 640
Bindura RDC	20	2 766
Bindura Municipality	1	2 260
Bindura Municipality	2	1 963

Local Authority	Ward	Number of Registered Voters
Bindura Municipality	3	2 045
Bindura Municipality	4	1 573
Bindura Municipality	5	1 903
Bindura Municipality	6	2 324
Bindura Municipality	7	1 768
Bindura Municipality	8	2 129
Bindura Municipality	9	2 036
Bindura Municipality	10	1 651
Bindura Municipality	11	1 758
Bindura Municipality	12	2 130
TOTAL		32 342

2. BINDURA SOUTH: 33 138 Registered Voters

The Constituency has a total of 33 138 registered voters. It comprises of wards 6, 9, 10, 11, 12, 13, 14, 15, 16, 17, 18 and 21 of Bindura Rural District Council.

Local Authority	Ward	Number of Registered Voters
Bindura RDC	6	2 867
Bindura RDC	9	2 568
Bindura RDC	10	3 242
Bindura RDC	11	3 099
Bindura RDC	12	3 368
Bindura RDC	13	2 439
Bindura RDC	14	2 663
Bindura RDC	15	2 444
Bindura RDC	16	2 541
Bindura RDC	17	2 328
Bindura RDC	18	2 680
Bindura RDC	21	2 899
TOTAL		33 138

3. GURUVE NORTH: 29 009 Registered Voters

The Constituency has 29 009 registered voters. It comprises wards 2, 4, 5, 6, 16, 17, 18, 19, 20, 21, 23 and 24 of Guruve Rural District Council.

Local Authority	Ward	Number of Registered Voters
Guruve RDC	2	2 885
Guruve RDC	4	2 082
Guruve RDC	5	2 345
Guruve RDC	6	2 775
Guruve RDC	16	1 993

Proclamation 1 of 2023

Local Authority	Ward	Number of Registered Voters
Guruve RDC	17	2 473
Guruve RDC	18	2 377
Guruve RDC	19	2 986
Guruve RDC	20	2 378
Guruve RDC	21	2 169
Guruve RDC	23	2 546
Guruve RDC	24	2 000
TOTAL		29 009

4. GURUVE SOUTH: 30 811 Registered Voters

This Constituency has a total of 30 811 registered voters. It consists of wards 1, 3, 7, 8, 9, 10, 11, 12, 13, 14, 15, and 22 of Guruve Rural District Council.

Local Authority	Ward	Number of Registered Voters
Guruve RDC	1	2 682
Guruve RDC	3	2 617
Guruve RDC	7	2 349
Guruve RDC	8	2 739
Guruve RDC	9	2 022
Guruve RDC	10	2 064
Guruve RDC	11	2 624
Guruve RDC	12	2 635
Guruve RDC	13	2 677
Guruve RDC	14	2 566
Guruve RDC	15	2 934
Guruve RDC	22	2 902
TOTAL		30 811

5. MAZOWE CENTRAL: 33 052 Registered Voters

The Constituency has 33 052 registered voters. It is made up of wards 1, 3 and 19 of Bindura Rural District Council and wards 5, 7, 8, 9, 10, 11, 12 and 13 of Mazowe Rural District Council.

Local Authority	Ward	Number of Registered Voters
Mazowe RDC	5	2 511
Mazowe RDC	7	2 601
Mazowe RDC	8	3 307
Mazowe RDC	9	2 616
Mazowe RDC	10	3 084
Mazowe RDC	11	3 276
Mazowe RDC	12	3 520
Mazowe RDC	13	3 026

Local Authority	Ward	Number of Registered Voters
Bindura RDC	1	3 248
Bindura RDC	3	2 895
Bindura RDC	19	2 968
TOTAL		33 052

6. MAZOWE NORTH: 27 846 Registered Voters

The Constituency has a total of 27 846 registered voters. It comprises wards 1, 2, 3, 4, 6, 26, 27 and 29 of Mazowe Rural District Council and wards 1, 2, 3, 4, 5, and 6 of Mvurwi Town Council.

Local Authority	Ward	Number of Registered Voters
Mazowe RDC	1	2 846
Mazowe RDC	2	2 464
Mazowe RDC	3	2 522
Mazowe RDC	4	2 901
Mazowe RDC	6	2 487
Mazowe RDC	26	3 133
Mazowe RDC	27	3 308
Mazowe RDC	29	3 471
Mvurwi Town Council	1	679
Mvurwi Town Council	2	783
Mvurwi Town Council	3	920
Mvurwi Town Council	4	723
Mvurwi Town Council	5	900
Mvurwi Town Council	6	709
TOTAL		27 846

7. MAZOWE SOUTH: 24 452 Registered Voters

The Constituency has a total of 24 452 registered voters. It consists of wards 14, 16, 17, 18, 19, 20, 28 and 33 of Mazowe Rural District Council.

Local Authority	Ward	Number of Registered Voters
Mazowe RDC	14	2 947
Mazowe RDC	16	3 377
Mazowe RDC	17	3 271
Mazowe RDC	18	2 499
Mazowe RDC	19	3 533
Mazowe RDC	20	2 762
Mazowe RDC	28	2 823
Mazowe RDC	33	3 240
TOTAL		24 452

Proclamation 1 of 2023

8. MAZOWE WEST: 31 506 Registered Voters

The Constituency has 31 506 registered voters. It comprises wards 15, 21, 22, 23, 24, 25, 30, 31, 32, 34 and 35 of Mazowe Rural District Council.

Local Authority	Ward	Number of Registered Voters
Mazowe RDC	15	3 103
Mazowe RDC	21	2 500
Mazowe RDC	22	2 548
Mazowe RDC	23	2 646
Mazowe RDC	24	2 966
Mazowe RDC	25	3 066
Mazowe RDC	30	3 468
Mazowe RDC	31	2 604
Mazowe RDC	32	2 660
Mazowe RDC	34	3 007
Mazowe RDC	35	2 938
TOTAL		31 506

9. MBIRE: 32 824 Registered Voters

The Constituency has 32 824 registered voters. It is made up of wards 1, 2, 3, 4, 5, 6, 7, 8, 9, 10, 11, 12, 13, 14, 15, 16 and 17 of Mbire Rural District Council.

Local Authority	Ward	Number of Registered Voters
Mbire RDC	1	1 617
Mbire RDC	2	2 067
Mbire RDC	3	1 776
Mbire RDC	4	2 124
Mbire RDC	5	2 237
Mbire RDC	6	1 737
Mbire RDC	7	2 286
Mbire RDC	8	1 893
Mbire RDC	9	1 898
Mbire RDC	10	2 145
Mbire RDC	11	1 824
Mbire RDC	12	1 942
Mbire RDC	13	2 116
Mbire RDC	14	1 773
Mbire RDC	15	2 059
Mbire RDC	16	1 771
Mbire RDC	17	1 559
TOTAL		32 824

10. MT DARWIN EAST: 29 163 Registered Voters

The Constituency has 29 163 registered voters. It consists of wards 9, 11 and 23 of Rushinga Rural District Council and wards 8, 9, 10, 12, 13, 14, 15, 27, 37 and 38 of Pfura Rural District Council.

Local Authority	Ward	Number of Registered Voters
Rushinga RDC	9	1 722
Rushinga RDC	11	1 272
Rushinga RDC	23	1 715
Pfura RDC	8	2 184
Pfura RDC	9	2 726
Pfura RDC	10	2 115
Pfura RDC	12	2 102
Pfura RDC	13	3 004
Pfura RDC	14	2 686
Pfura RDC	15	2 870
Pfura RDC	27	2 641
Pfura RDC	37	2 059
Pfura RDC	38	2 067
TOTAL		29 163

11. MT DARWIN NORTH: 25 609 Registered Voters

The Constituency has 25 609 registered voters. It is comprises wards 1, 2, 3, 4, 5, 11, 31, 32, 33 and 34 of Pfura Rural District Council.

Local Authority	Ward	Number of Registered Voters
Pfura RDC	1	2 276
Pfura RDC	2	2 943
Pfura RDC	3	2 659
Pfura RDC	4	2 734
Pfura RDC	5	2 703
Pfura RDC	11	2 548
Pfura RDC	31	2 710
Pfura RDC	32	2 037
Pfura RDC	33	2 033
Pfura RDC	34	2 965
TOTAL		25 608

Proclamation 1 of 2023

12. MT DARWIN SOUTH: 29 624 Registered Voters

The Constituency has 29 624 registered voters. It is made up of wards 21, 23, 24, 25, 26, 28, 29, 36, 39 and 40 of Pfura Rural District Council and wards 2 and 3 of Chaminuka Rural District Council.

Local Authority	Ward	Number of Registered Voters
Pfura RDC	21	2 821
Pfura RDC	23	2 769
Pfura RDC	24	2 484
Pfura RDC	25	2 088
Pfura RDC	26	2 162
Pfura RDC	28	2 248
Pfura RDC	29	2 810
Pfura RDC	36	2 680
Pfura RDC	39	2 733
Pfura RDC	40	2 737
Chaminuka RDC	2	1 991
Chaminuka RDC	3	2 101
TOTAL		29 624

13. MT DARWIN WEST: 29 025 Registered Voters

This Constituency has 29 025 registered voters. It comprises wards 6, 7, 16, 17, 18, 19, 20, 22, 30 and 35 of Pfura Rural District Council and ward 2 of Bindura Rural District Council.

Local Authority	Ward	Number of Registered Voters
Bindura RDC	2	3 000
Pfura RDC	6	2 133
Pfura RDC	7	2 666
Pfura RDC	16	2 837
Pfura RDC	17	2 345
Pfura RDC	18	2 943
Pfura RDC	19	2 038
Pfura RDC	20	2 915
Pfura RDC	22	2 598
Pfura RDC	30	2 944
Pfura RDC	35	2 606
TOTAL		29 025

14. MUZARABANI NORTH: 25 154 Registered Voters

The Constituency has 25 154 registered voters. It is consists of wards 1, 2, 3, 4, 5, 6, 7, 8, 17, 18, 19, 23, 24 and 27 of Muzarabani Rural District Council.

Local Authority	Ward	Number of Registered Voters
Muzarabani RDC	1	1 463
Muzarabani RDC	2	1 974
Muzarabani RDC	3	1 770
Muzarabani RDC	4	1 777
Muzarabani RDC	5	1 962
Muzarabani RDC	6	1 407
Muzarabani RDC	7	1 438
Muzarabani RDC	8	1 967
Muzarabani RDC	17	1 818
Muzarabani RDC	18	1 853
Muzarabani RDC	19	1 927
Muzarabani RDC	23	1 818
Muzarabani RDC	24	1 881
Muzarabani RDC	27	2 099
TOTAL		25 154

15. MUZARABANI SOUTH: 25 658 Registered Voters

The Constituency has 25 658 registered voters. It is made up of wards 9, 10, 11, 12, 13, 14, 15, 16, 20, 21, 22, 25, 26, 28 and 29 of Muzarabani Rural District.

Local Authority	Ward	Number of Registered Voters
Muzarabani RDC	9	1 631
Muzarabani RDC	10	1 721
Muzarabani RDC	11	1 747
Muzarabani RDC	12	1 946
Muzarabani RDC	13	1 623
Muzarabani RDC	14	1 636
Muzarabani RDC	15	2 014
Muzarabani RDC	16	1 704
Muzarabani RDC	20	1 697
Muzarabani RDC	21	1 414
Muzarabani RDC	22	2 048
Muzarabani RDC	25	1 582
Muzarabani RDC	26	1 953
Muzarabani RDC	28	1 461
Muzarabani RDC	29	1 481
TOTAL		25 658

Proclamation 1 of 2023

16. RUSHINGA: 32 820 Registered Voters

The Constituency has 32 820 registered voters. It consists of wards 1, 2, 3, 4, 5, 6, 7, 8, 10, 12, 13, 14, 15, 16, 17, 18, 19, 20, 21, 22, 24 and 25 of Rushinga Rural District Council.

Local Authority	Ward	Number of Registered Voters
Rushinga RDC	1	1 720
Rushinga RDC	2	1 338
Rushinga RDC	3	1 483
Rushinga RDC	4	1 453
Rushinga RDC	5	1 271
Rushinga RDC	6	1 302
Rushinga RDC	7	1 426
Rushinga RDC	8	1 260
Rushinga RDC	10	1 692
Rushinga RDC	12	1 545
Rushinga RDC	13	1 801
Rushinga RDC	14	1 696
Rushinga RDC	15	1 782
Rushinga RDC	16	1 657
Rushinga RDC	17	1 534
Rushinga RDC	18	1 588
Rushinga RDC	19	1 412
Rushinga RDC	20	1 368
Rushinga RDC	21	1 225
Rushinga RDC	22	1 413
Rushinga RDC	24	1 477
Rushinga RDC	25	1 377
TOTAL		32 820

17. SHAMVA NORTH: 31 361 Registered Voters

The Constituency has 31 361 registered voters. It is made up of wards 1, 4, 5, 6, 7, 8, 9, 10, 11, 14, 15, 16, 25, 26 and 27 of Chaminuka Rural District Council.

Local Authority	Ward	Number of Registered Voters
Chaminuka RDC	1	1 990
Chaminuka RDC	4	1 975
Chaminuka RDC	5	1 824
Chaminuka RDC	6	1 987
Chaminuka RDC	7	2 143
Chaminuka RDC	8	1 955
Chaminuka RDC	9	1 758
Chaminuka RDC	10	1 971

Local Authority	Ward	Number of Registered Voters
Chaminuka RDC	11	2 424
Chaminuka RDC	14	2 461
Chaminuka RDC	15	2 232
Chaminuka RDC	16	2 600
Chaminuka RDC	25	1 943
Chaminuka RDC	26	1 810
Chaminuka RDC	27	2 288
TOTAL		31 361

18. SHAMVA SOUTH: 33 069 Registered Voters

The Constituency has 33 069 registered voters. It consists of wards 12, 13, 17, 18, 19, 20, 21, 22, 23, 24, 28 and 29 of Chaminuka Rural District Council and wards 7 and 8 of Bindura Rural District Council.

Local Authority	Ward	Number of Registered Voters
Chaminuka RDC	12	2 114
Chaminuka RDC	13	2 587
Chaminuka RDC	17	2 327
Chaminuka RDC	18	2 158
Chaminuka RDC	19	2 595
Chaminuka RDC	20	2 499
Chaminuka RDC	21	2 537
Chaminuka RDC	22	2 082
Chaminuka RDC	23	1 842
Chaminuka RDC	24	2 128
Chaminuka RDC	28	2 095
Chaminuka RDC	29	2 579
Bindura RDC	7	3 111
Bindura RDC	8	2 415
TOTAL		33 069

Detailed descriptions of these boundaries are set out in **Annexure B, Chapter 4**, while the maps are shown in **Annexure C**.

CHAPTER 5**MASHONALAND EAST PROVINCE**

The total number of registered voters in the Province as at 30 May 2022 was 641 668. This is 17 038 voters more than the 2007/8 total. The Province has 9 districts and 23 National Assembly constituencies. The wards and the number of registered voters in each of them are listed below:

Chikomba Rural District Council

The Rural District Council has 30 wards. It had a voter population of 55 035. This is 17 963 voters less than the 2007/8 total. There have been changes in the existing ward boundaries.

In order to determine the voter population thresholds permissible for the Rural District Council wards, the total number of registered voters in the Rural District Council was divided by 30 wards resulting in an average of 1 834 voters per ward. A twenty per cent variance from the ward average was then determined resulting in a maximum voter threshold of 2 202 and a minimum threshold of 1 468 voters per ward for the Rural District Council. Thus, any such ward delimited was expected to fall within the minimum and maximum thresholds.

The number of registered voters in each of the wards is given below:

WARD	NUMBER OF REGISTERED VOTERS
1	1 630
2	1 768
3	1 470
4	1 655
5	1 739
6	1 824
7	2 198
8	2 197
9	1 672
10	1 615
11	2 200
12	2 118
13	1 627
14	1 469
15	1 944
16	2 157

WARD	NUMBER OF REGISTERED VOTERS
17	1 797
18	1 993
19	1 468
20	2 058
21	1 525
22	1 719
23	1 468
24	2 199
25	2 042
26	1 929
27	2 196
28	1 766
29	2 122
30	1 470
Total	55 035

We now comment briefly on each of the wards.

1. Ward 1: 1 630 Registered Voters

This ward has a total of 1 630 registered voters. It is made up of the following polling areas: 1800CHIK0101, 1800CHIK0102, 1800CHIK0103 and 1800CHIK0104.

2. Ward 2: 1 768 Registered Voters

This ward has a total of 1 768 registered voters. It consists of the following polling areas: 1800CHIK0201, 1800CHIK0202, 1800CHIK0203, 1800CHIK0204, 1800CHIK0205, 1800CHIK0206, 1800CHIK0207 and 1800CHIK0208.

3. Ward 3: 1 470 Registered Voters

This ward has a total of 1 470 registered voters. It comprises the following polling areas: 1800CHIK0301, 1800CHIK0302, 1800CHIK0303, 1800CHIK0304, 1800CHIK0305 and 1800CHIK0306.

4. Ward 4: 1 655 Registered Voters

This ward has a total of 1 655 registered voters. It is made up of the following polling areas: 1800CHIK0401, 1800CHIK0402, 1800CHIK0403 and 1800CHIK0404.

5. Ward 5: 1 739 Registered Voters

This ward has a total of 1 739 registered voters. It comprises the following polling areas: 1800CHIK0501, 1800CHIK0502, 1800CHIK0503 and 1800CHIK0504.

6. Ward 6: 1 824 Registered Voters

This ward has a total of 1 824 registered voters. It consists of the following polling areas: 1800CHIK0601, 1800CHIK0602, 1800CHIK0603 and 1800CHIK0604.

7. Ward 7: 2 198 Registered Voters

This ward has a total of 2 198 registered voters. It is made up of the following polling areas: 1800CHIK0702, 1800CHIK0704, 1800CHIK0706 and 1800CHIK0707.

8. Ward 8: 2 197 Registered Voters

This ward has a total of 2 197 registered voters. It comprises the following polling areas: 1800CHIK0801, 1800CHIK0802, 1800CHIK0806, 1800CHIK0808 and 1800CHIK0809.

9. Ward 9: 1 672 Registered Voters

This ward has a total of 1 672 registered voters. It consists of the following polling area: 1800CHIK0901, 1800CHIK0902 and 1800CHIK0903.

10. Ward 10: 1 615 Registered Voters

This ward has a total of 1 615 registered voters. It is made up of the following polling area: 1800CHIK1002, 1800CHIK1003 and 1800CHIK1003.

11. Ward 11: 2 200 Registered Voters

This ward has a total of 2200 registered voters. It consists of the following polling areas: 1800CHIK1101, 1800CHIK1102 and 1800CHIK1103.

12. Ward 12: 2 118 Registered Voters

This ward has a total of 2118 registered voters. It comprises the following polling areas: 1800CHIK1201, 1800CHIK1202 and 1800CHIK1203.

13. Ward 13: 1 627 Registered Voters

This ward has a total of 1 627 registered voters. It is made up of the following polling areas: 1800CHIK1301, 1800CHIK1302, 1800CHIK1303, 1800CHIK1304 and 1800CHIK1305.

14. Ward 14: 1 469 Registered Voters

This ward has a total of 1 469 registered voters. It consists of the following polling areas: 1800CHIK1401, 1800CHIK1402, 1800CHIK1403, 1800CHIK1404 and 1800CHIK1405.

15. Ward 15: 1 944 Registered Voters

This ward has a total of 1 944 registered voters. It comprises the following polling areas: 1800CHIK1501, 1800CHIK1502, 1800CHIK1503 and 1800CHIK1505.

16. Ward 16: 2 157 Registered Voters

This ward has a total of 2 157 registered voters. It is made up of the following polling areas: 1800CHIK1601, 1800CHIK1602, 1800CHIK1603, 1800CHIK1604 and 1800CHIK1605.

17. Ward 17: 1 797 Registered Voters

This ward has a total of 1 797 registered voters. It comprises the following polling areas: 1800CHIK1702, 1800CHIK1703 and 1800CHIK1704.

18. Ward 18: 1 993 Registered Voters

This ward has a total of 1 993 registered voters. It is made up of the following polling areas: 1800CHIK1801, 1800CHIK1802, 1800CHIK1804 and 1800CHIK1805.

19. Ward 19: 1 468 Registered Voters

This ward has a total of 1 468 registered voters. It consists of the following polling areas: 1800CHIK1902, 1800CHIK1903, 1800CHIK1904 and 1800CHIK1905.

20. Ward 20: 2 058 Registered Voters

This ward has a total of 2 058 registered voters. It comprises the following polling areas: 1800CHIK2001, 1800CHIK2002, 1800CHIK2003 and 1800CHIK2004.

21. Ward 21: 1 525 Registered Voters

This ward has a total of 1 525 registered voters. It is made up of the following polling areas: 1800CHIK2101, 1800CHIK2102, 1800CHIK2103 and 1800CHIK2104.

22. Ward 22: 1 719 Registered Voters

This ward has a total of 1 719 registered voters. It consists of the following polling areas: 1800CHIK2201, 1800CHIK2202 and 1800CHIK2203.

23. Ward 23: 1 468 Registered Voters

This ward has a total of 1468 registered voters. It comprises the following polling areas: 1800CHIK2303, 1800CHIK2304 and 1800CHIK2305.

24. Ward 24: 2 199 Registered Voters

This ward has a total of 2 199 registered voters. It is made up of the following polling areas: 1800CHIK2402, 1800CHIK2403, 1800CHIK2404 and 1800CHIK2405.

25. Ward 25: 2 042 Registered Voters

This ward has a total of 2 042 registered voters. It consists of the following polling areas: 1800CHIK2501, 1800CHIK2502, 1800CHIK2503 and 1800CHIK2504.

26. Ward 26: 1 929 Registered Voters

This ward has a total of 1 929 registered voters. It comprises the following polling areas: 1800CHIK2601, 1800CHIK2602, 1800CHIK2603, 1800CHIK2604, 1800CHIK2605 and 1800CHIK2606.

27. Ward 27: 2 196 Registered Voters

This ward has a total of 2 196 registered voters. It is made up of the following polling areas: 1800CHIK2701, 1800CHIK2702, 1800CHIK2704 and 1800CHIK2705.

28. Ward 28: 1 766 Registered Voters

This ward has a total of 1 766 registered voters. It consists of the following polling areas: 1800CHIK2801, 1800CHIK2802 and 1800CHIK2803.

29. Ward 29: 2 122 Registered Voters

This ward has a total of 2 122 registered voters. It comprises the following polling areas: 1800CHIK2901, 1800CHIK2902, 1800CHIK2903, 1800CHIK2904 and 1800CHIK2905.

30. Ward 30: 1 470 Registered Voters

This ward has a total of 1 470 registered voters. It is made up of the following polling areas: 1800CHIK3001, 1800CHIK3002 and 1800CHIK3003.

Goromonzi Rural District Council

The District Council has 25 wards. It had 108 468 voters as at 30 May 2022. This is 31 889 voters more than the 2007/8 total. There have been changes in the existing ward boundaries.

In order to determine the voter population thresholds permissible for the Rural District Council wards, the total number of registered voters in the Rural District Council was divided by 25 wards resulting in an average of 4 338 voters per ward. A twenty per cent variance from the ward average was then determined resulting in a maximum voter threshold of 5 205 and a minimum threshold of 3 471 voters per ward for the Rural District Council. Thus, any such ward delimited was expected to fall within the minimum and maximum thresholds.

The number of registered voters in each of tward is given below:

WARD	NUMBER OF REGISTERED VOTERS
1	5 005
2	4 193
3	4 209
4	3 925
5	4 458
6	4 835
7	5 181
8	4 282
9	5 204
10	3 992
11	3 893
12	4 454
13	4 356
14	4 593
15	5 014
16	4 107
17	4 008
18	3 631
19	3 930
20	3 785
21	4 815
22	3 571
23	5 051
24	3 654
25	4 322
WARD	NUMBER OF REGISTERED VOTERS
Total	108 468

Proclamation 1 of 2023

We comment briefly on each of the wards.

1. Ward 1: 5 005 Registered Voters

This ward has 5 005 registered voters. It is made of the following polling areas: 2500GZI0101, 2500GZI0102, 2500GZI0103, 2500GZI0104, 2500GZI0105, 2500GZI0106, 2500GZI0107, 2500GZI08, 2500GZI019 and 2500GZI0110.

2. Ward 2: 4 193 Registered Voters

This ward has 4 193 registered voters, it comprises the following polling areas: 2500GZI0201, 2500GZI0202, 2500GZI0203, 2500GZI0204 and 2500GZI0205.

3. Ward 3: 4 209 Registered Voters

This ward has 4 209 registered voters, it is composed of the following polling areas: 2500GZI0301, 2500GZI0302, 2500GZI0303, 2500GZI0304, 2500GZI0305, and 2500GZI0306.

4. Ward 4: 3 925 Registered Voters

This ward has 3 925 registered voters. It is made up of the following polling areas: 2500GZI0406, 2500GZI0410, 2500GZI0411, 2500GZI0412 and 2500GZI0413.

5. Ward 5: 4 458 Registered Voters

This ward has 4 458 registered voters. It comprises the following polling areas: 2500GZI0501, 2500GZI0505, 2500GZI0507, 2500GZI0508 and 2500GZI0509.

6. Ward 6: 4 835 Registered Voters

This ward has a total of 4 835 registered voters. It consists of the following polling areas: 2500GZI0601, 2500GZI0602, 2500GZI0603, 2500GZI0604, 2500GZI0606 and 2500GZI0607.

7. Ward 7: 5 181 Registered Voters

This ward has a total of 5 181 registered voters. It comprises the following areas: 2500GZI0701, 2500GZI0702, 2500GZI0703, 2500GZI0704, 2500GZI0705, 2500GZI0706, 2500GZI0707 and 2500GZI0708.

8. Ward 8: 4 282 Registered Voters

This ward has a total of 4 282 registered voters. It is made up of the following polling areas: 2500GZI0801, 2500GZI0802, 2500GZI0803, 2500GZI0804 and 2500GZI0805.

9. Ward 9: 5 204 Registered Voters

This ward has a total of 5 204 registered voters. It consists of the following polling areas; 2500GZI0901, 2500GZI0902, 2500GZI0903, 2500GZI0904, 2500GZI0905, 2500GZI0906 and 2500GZI0907.

10. Ward 10: 3 992 Registered Voters

This ward has a total of 3 992 registered voters. It comprises the following polling areas: 2500GZI1001, 2500GZI1002, 2500GZI1003, 2500GZI1004, 2500GZI1005, 2500GZI1006, 2500GZI1007, 2500GZI1008 and 2500GZI1009.

11. Ward 11: 3893 Registered Voters.

This ward has a total of 3893 registered voters. It consists of the following polling area: 2500GZI1101, 2500GZI1103, 2500GZI1105, 2500GZI1107 and 2500GZI1108.

12. Ward 12: 4 454 Registered Voters

This ward has a total of 4 454 registered voters. It comprises the following polling areas: 2500GZI1201, 2500GZI1204, 2500GZI1205, 2500GZI1206, 2500GZI1207 and 2500GZI1208.

13. Ward 13: 4 356 Registered Voters

This ward has a total of 4 356 registered voters. It is made up of the following polling areas: 2500GZI1301, 2500GZI1302, 2500GZI1303, 2500GZI1304, 2500GZI1305, 2500GZI1306, 2500GZI1307, 2500GZI1308, 2500GZI1309, 2500GZI1310 and 2500GZI1311.

14. Ward 14: 4 593 Registered Voters

This ward has a total of 4 593 registered voters. It consists of the following polling areas: 2500GZI1401, 2500GZI1402, 2500GZI1403, 2500GZI1404, 2500GZI1405 and 2500GZI1406.

15. Ward 15: 5 014 Registered Voters.

This ward has a total of 5 014 registered voters, it comprises the following areas; 2500GZI1501, 2500GZI1502, 2500GZI1503, 2500GZI1504, 2500GZI1505, 2500GZI1506 and 2500GZI1507.

16. Ward 16: 4 107 Registered Voters

This ward has a total of 4 107 registered voters. It is made up of the following polling areas: 2500GZI1601, 2500GZI1605, 2500GZI1606, 2500GZI1607 and 2500GZI1608.

17. Ward 17: 4 008 Registered Voters

This ward has a total of 4 008 registered voters. It is made up of the following polling areas: 2500GZI1701, 2500GZI1702, 2500GZI1703, 2500GZI1704 and 2500GZI1705.

18. Ward 18: 3 631 Registered Voters

This ward has a total of 3 631 registered voters. It consists of the following polling areas: 2500GZI1801, 2500GZI1802, 2500GZI1803, 2500GZI1804, 2500GZI1805, 2500GZI1806, 2500GZI1807, 2500GZI1808 and 2500GZI1809.

19. Ward 19: 3 930 Registered Voters

This ward has a total of 3 930 registered voters. It comprises the following polling areas: 2500GZI1901, 2500GZI1902, 2500GZI1903 and 2500GZI1904.

20. Ward 20: 3 785 Registered Voters

This ward has a total of 3 785 registered voters. It is made up of the following polling areas: 2500GZI2001, 2500GZI2002, 2500GZI2005, 2500GZI2006, 2500GZI2007, 2500GZI2009, 2500GZI2010, 2500GZI2011 and 2500GZI2012.

21. Ward 21: 4 815 Registered Voters

This ward has a total of 4 815 registered voters. It consists of the following polling areas: 2500GZI2101, 2500GZI2102, 2500GZI2103, 2500GZI2104, 2500GZI2105 and 2500GZI2106.

22. Ward 22: 3 571 Registered Voters

This ward has a total of 3 571 total registered voters. It comprises the following polling areas: 2500GZI2201, 2500GZI2202, 2500GZI2203, 2500GZI2204, 2500GZI2205, 2500GZI2206, 2500GZI2207 and 2500GZI2208.

23. Ward 23: 5 051 Registered Voters

This ward has a total of 5 051 registered voters. It is made up of the following polling areas: 2500GZI2301, 2500GZI2302, 2500GZI2303, 2500GZI2304, 2500GZI2305, 2500GZI2306, 2500GZI2307 and 2500GZI2308.

24. Ward 24: 3 654 Registered Voters

This ward has a total of 3 654 registered voters. It consists of the following polling areas: 2500GZI2401, 2500GZI2402, 2500GZI2403, 2500GZI2404, 2500GZI2405, 2500GZI2406, 2500GZI2407 and 2500GZI2408.

25. Ward 25: 4 322 Registered Voters

This ward has a total of 4 322 registered voters. It comprises the following polling areas; 2500GZI2501, 2500GZI2522, 2500GZI2523, 2500GZI2524, 2500GZI2525, 2500GZI2526 and 2500GZI2527.

Proclamation 1 of 2023

Manyame Rural District Council

The Rural District Council has 21 wards. It had 52 132 voters as at 30 May 2022. This is 15 158 voters more than the 2007/8 total. There have been changes in the existing ward boundaries.

In order to determine the voter population thresholds permissible for the Rural District Council wards, the total number of registered voters in the Rural District Council was divided by 21 wards resulting in an average of 2 482 voters per ward. A twenty per cent variance from the ward average was then determined resulting in a maximum voter threshold of 2 978 and a minimum threshold of 1 986 voters per ward for the Rural District Council. Thus, any such ward delimited was expected to fall within the minimum and maximum thresholds.

The number of registered voters in each of ward is given below:

WARD	NUMBER OF REGISTERED VOTERS
1	2 189
2	2 746
3	2 918
4	2 731
5	2 520
6	2 145
7	2 304
8	2 559
9	2 523
10	2 940
11	1 989
12	2 229
13	2 870
14	2 127
15	2 971
16	2 492
17	2 619
18	2 001
19	2 091
20	2 319
21	2 849
Total	52 132

We now comment briefly on each of the wards.

1. Ward 1: 2 189 Registered Voters

This ward has a total of 2 189 registered voters. It is made up of the following polling areas: 5900MAN0103, 5900MAN0104 and 5900MAN0105.

2. Ward 2: 2 746 Registered Voters

This ward has a total of 2 746 registered voters. It comprises the following polling areas: 5900MAN0201, 5900MAN0202 and 5900MAN0203 and 5900MAN0204.

3. Ward 3: 2 918 Registered Voters

This ward has a total of 2 918 registered voters. It consists of the following polling areas: 5900MAN0301, 5900MAN0302, 5900MAN0303, 5900MAN0304, 5900MAN0305, 5900MAN0306 and 5900MAN0307.

4. Ward 4: 2 731 Registered Voters

This ward has a total of 2 731 registered voters. It is made up of the following polling areas: 5900MAN0401, 5900MAN0402, 5900MAN0403, 5900MAN0404, 5900MAN0406 and 5900MAN0409.

5. Ward 5: 2 520 Registered Voters

This ward has a total of 2 520 registered voters. It is made up of the following polling areas: 5900MAN0501, 5900MAN0502 and 5900MAN0503.

6. Ward 6: 2 145 Registered Voters

This ward has a total of 2 145 registered voters. It comprises the following polling areas: 5900MAN0601, 5900MAN0602, 5900MAN0603, 5900MAN0604, 5900MAN0605 and 5900MAN0606.

7. Ward 7: 2 304 Registered Voters

This ward has a total of 2 304 registered voters. It consists of the following polling areas: 5900MAN0701, 5900MAN0702, 5900MAN0703, 5900MAN0704 and 5900MAN0705.

8. Ward 8: 2 559 Registered Voters

This ward has a total of 2 559 registered voters. It is made up of the following polling areas: 5900MAN0802, 5900MAN0805 and 5900MAN0809.

9. Ward 9: 2 523 Registered Voters

This ward has a total of 2 523 registered voters. It comprises the following polling areas: 5900MAN0915, 5900MAN0916, 5900MAN0917, 5900MAN0918, 5900MAN0919, 5900MAN0921 and 5900MAN0922.

10. Ward 10: 2 940 Registered Voters

This ward has a total of 2 940 registered voters. It consists of the following polling areas: 5900MAN1002, 5900MAN1005, 5900MAN1007, 5900MAN1008, 5900MAN1009 and 5900MAN1010.

11. Ward 11: 1 989 Registered Voters

This ward has a total of 1 989 registered voters. It is made up of the following polling areas: 5900MAN1101, 5900MAN1102, 5900MAN1103, 5900MAN1104, 5900MAN1105 and 5900MAN1106.

12. Ward 12: 2 229 Registered Voters

This ward has a total of 2 229 registered voters. It comprises the following polling areas: 5900MAN1201, 5900MAN1202, 5900MAN1203, 5900MAN1204, 5900MAN1205 and 5900MAN1206.

13. Ward 13: 2 870 Registered Voters

This ward has a total of 2 870 registered voters. It consists of the following polling areas: 5900MAN1301, 5900MAN1302, 5900MAN1303, 5900MAN1304 and 5900MAN1305.

14. Ward 14: 2 127 Registered Voters

This ward has a total of 2 127 registered voters. It is made up of the following polling areas: 5900MAN1401, 5900MAN1402, 5900MAN1403, 5900MAN1404 and 5900MAN1405.

15. Ward 15: 2 971 Registered Voters

This ward has a total of 2 971 registered voters. It comprises the following polling areas: 5900MAN1501, 5900MAN1502, 5900MAN1503 and 5900MAN1504.

16. Ward 16: 2 492 Registered Voters

This ward has a total of 2 492 registered voters. It consists of the following polling areas: 5900MAN1601, 5900MAN1602, 5900MAN1603, 5900MAN1604, 5900MAN1605 and 5900MAN1606.

17. Ward 17: 2 619 Registered Voters

This ward has a total of 2 619 registered voters. It is made up of the following polling areas: 5900MAN1701, 5900MAN1702 and 5900MAN1703.

18. Ward 18: 2 001 Registered Voters

This ward has a total of 2 001 registered voters. It comprises the following polling areas: 5900MAN1801, 5900MAN1802 and 5900MAN1803.

19. Ward 19: 2 091 registered Voters

This ward has a total of 2 091 registered voters. It consists of the following polling area: 5900MAN1901, 5900MAN1902 and 5900MAN1903.

20. Ward 20: 2 319 Registered Voters

This ward has a total of 2 319 registered voters. It is made up of the following polling areas: 5900MAN2001, 5900MAN2002, 5900MAN2003, 5900MAN2004, 5900MAN2005, 5900MAN2006 and 5900MAN2007.

21. Ward 21: 2 849 Registered Voters

This ward has a total of 2 849 registered voters. It comprises the following polling areas: 5900MAN2101, 5900MAN2102, 5900MAN2103, 5900MAN2104, 5900MAN2105, 5900MAN2106, 5900MAN2107, 5900MAN2108 and 5900MAN2109.

Proclamation 1 of 2023

Marondera Municipality

The Municipality has 12 wards. It had 30 527 voters as at 30 May 2022. This is 4 302 voters more than the 2007/8 total. There have been changes in the existing ward boundaries.

In order to determine the voter population thresholds permissible for the Municipality wards, the total number of registered voters in the Municipality was divided by 12 wards resulting in an average of 2 543 voters per ward. A twenty per cent variance from the ward average was then determined resulting in a maximum voter threshold of 3 051 and a minimum threshold of 2 035 voters per ward for the Municipality. Thus, any such ward delimited was expected to fall within the minimum and maximum thresholds.

The number of registered voters in each of the wards is given below:

WARD	NUMBER OF REGISTERED VOTERS
1	2 457
2	2 670
3	2 085
4	2 075
5	2 776
6	2 784
7	2 042
8	2 487
9	3 049
10	2 869
11	2 276
12	2 957
Total	30 527

We now comment briefly on each of the wards.

1. Ward 1: 2 457 Registered Voters

This ward has a total of 2 457 registered voters. It comprises the following polling areas: 4301MAM0101, 4301MAM0102, 4301MAM0103, 4301MAM010 and 4301MAM0105.

2. Ward 2: 2 670 Registered Voters

This ward has a total of 2 670 registered voters. It consists of the following polling areas: 4301MAM0201, 4301MAM0202, 4301MAM0203 and 4301MAM0204.

3. Ward 3: 2 085 Registered Voters

This ward has a total of 2 085 registered voters: It is made up of the following polling areas: 4301MAM0301, 4301MAM0302 and 4301MAM0303.

4. Ward 4: 2 075 Registered Voters

This ward has a total of 2 075 registered voters. It comprises of the following polling areas: 4301MAM0401, 4301MAM0402 and 4301MAM0403.

5. Ward 5: 2 776 Registered Voters

This ward has a total of 2 776 registered voters. It consists of the following polling areas: 4301MAM0501, 4301MAM0502, 4301MAM0503, 4301MAM0504 and 4301MAM0505.

6. Ward 6: 2 784 Registered Voters

This ward has a total of 2 784 registered voters. It is made up of the following polling areas: 4301MAM0601, 4301MAM0602, 4301MAM0603, 4301MAM0604 and 4301MAM0605.

7. Ward 7: 2 042 Registered Voters

This ward has a total of 2 042 registered voters. It comprises of the following polling areas: 4301MAM0701, 4301MAM0702, 4301MAM0703 and 4301MAM0704

8. Ward 8: 2 487 Registered Voters

This ward has a total of 2 487 registered voters. It consists of the following polling areas: 4301MAM0801, 4301MAM0802, 4301MAM0803 and 4301MAM0804.

9. Ward 9: 3 049 Registered Voters

This ward has a total of 3 049 registered voters. It comprises of the following polling areas: 4301MAM0901, 4301MAM0902, 4301MAM0903, 4301MAM0904 and 4301MAM0905.

10. Ward 10: 2 869 Registered Voters

This ward has a total of 2 869 registered voters. It is made up of the following polling areas: 4301MAM1002, 4301MAM1003, 4301MAM1004 and 4301MAM1005.

11. Ward 11: 2 276 Registered Voters

This ward has a total of 2 276 registered voters. It comprises of the following polling areas; 4301MAM1101, 4301MAM1102, 4301MAM1103 and 4301MAM1104.

12. Ward 12: 2 957 Registered Voters

This ward has a total of 2 957 registered voters. It consists of the following polling areas: 4301MAM1201, 4301MAM1202, 4301MAM1203, 4301MAM1204 and 4301MAM1205.

Marondera Rural District Council

The District Council has 23 wards. It had 49 637 registered voters as at 30 May 2022. This figure is 5 900 voters more than the 2007/8 total. There have been changes in the existing ward boundaries.

In order to determine the voter population thresholds permissible for the Rural District Council wards, the total number of registered voters in the Rural District Council was divided by 23 wards resulting in an average of 2 158 voters per ward. A twenty per cent variance from the ward average was then determined resulting in a maximum voter threshold of 2 589 and a minimum threshold of 1 727 voters per ward for the Rural District Council. Thus, any such ward delimited was expected to fall within the minimum and maximum thresholds.

The number of registered voters in each of the wards is given below:

Ward	NUMBER OF REGISTERED VOTERS
1	2 565
2	2 081
3	2 588
4	1 996
5	2 414
6	2 547
7	2 588
8	2 262
9	2 352
10	2 238
11	2 587
12	2 032
13	1 814
14	2 088
15	1 827
16	1 803
17	1 728
18	1 731
19	2 314
20	1 913
21	2 125
22	1 922
23	2 122
Total	49 637

Proclamation 1 of 2023

We now comment briefly on each of the wards.

1. Ward 1: 2 565 Registered Voters

This ward has a total of 2 565 registered voters. It comprises the following polling areas: 4301MAR0101, 4301MAR0102, 4301MAR0103, 4301MAR0104, 4301MAR0105, 4301MAR0106, 4301MAR0107, 4301MAR0108 and 4301MAR0109.

2. Ward 2: 2 081 Registered Voters

This ward has a total of 2 081 registered voters. It consists of the following polling areas: 4301MAR0201, 4301MAR0202, 4301MAR0203, 4301MAR0204, 4301MAR0205 and 4301MAR0206.

3. Ward 3: 2 588 Registered Voters

This ward has a total of 2 588 registered voters. It comprises the following polling areas: 4301MAR0301, 4301MAR0302, 4301MAR0303, 4301MAR0305 and 4301MAR0306.

4. Ward 4: 1 996 Registered Voters

This ward has a total of 1 996 registered voters. It comprises the following polling areas: 4301MAR0401, 4301MAR0402, 4301MAR0403, 4301MAR0404, 4301MAR0405, 4301MAR0406, 4301MAR0407 and 4301MAR0408.

5. Ward 5: 2 414 Registered Voters

This ward has a total of 2 414 registered voters. It consists of the following polling areas: 4301MAR0501, 4301MAR0502, 4301MAR0503, 4301MAR0505, 4301MAR0506 and 4301MAR0507.

6. Ward 6: 2 547 Registered Voters

This ward has a total of 2 547 registered voters. It is made up of the following polling areas: 4301MAR0601, 4301MAR0603, 4301MAR0604, 4301MAR0605, 4301MAR0606 and 4301MAR0607.

7. Ward 7: 2 588 Registered Voters

This ward has a total of 2 588 registered voters. It consists of the following polling areas: 4301MAR0701, 4301MAR0702, 4301MAR0703 and 4301MAR0704.

8. Ward 8: 2 262 Registered Voters

This ward has a total of 2 262 registered voters. It comprises the following polling areas: 4301MAR0801, 4301MAR0802, 4301MAR0803, 4301MAR0804, 4301MAR0805, 4301MAR0806 and 4301MAR0807.

9. Ward 9: 2 352 Registered Voters

This ward has a total of 2 352 registered voters. It is made up of the following polling areas: 4301MAR0901, 4301MAR0902, 4301MAR0903, 4301MAR0904 and 4301MAR0905.

10. Ward 10: 2 238 Registered Voters

This ward has a total of 2 238 registered voters. It consists of the following polling areas: 4301MAR1001, 4301MAR1002, 4301MAR1003, 4301MAR1004, 4301MAR1005 and 4301MAR1006.

11. WARD 11: 2 587 Registered Voters

This ward has a total of 2 587 registered voters. It comprises the following polling areas: 4301MAR1101, 4301MAR1102 and 4301MAR1103.

12. Ward 12: 2 032 Registered Voters

This ward has a total of 2 032 registered voters. It is made up of the following polling areas: 4301MAR1201, 4301MAR1202 and 4301MAR1203.

13. Ward 13: 1 814 Registered Voters

This ward has a total of 1 814 registered voters. It consists of the following polling areas: 4301MAR1301, 4301MAR1302, 4301MAR1303, 4301MAR1304 and 4301MAR1305.

14. Ward 14: 2 088 Registered Voters

This ward has a total of 2 088 registered voters. It comprises of the following polling areas: 4301MAR1401, 4301MAR1402, 4301MAR1404, 4301MAR1405 and 4301MAR1406.

15. Ward 15: 1 827 Registered Voters

This ward has a total of 1 827 registered voters. It is made up of the following polling areas: 4301MAR1502, 4301MAR1503 and 4301MAR1504

16. Ward 16: 1 803 Registered Voters

This ward has a total of 1 803 registered voters. It consists of the following polling areas: 4301MAR1601, 4301MAR1602, 4301MAR1603, 4301MAR1604.

17. Ward 17: 1 728 Registered Voters

This ward has a total of 1 728 registered voters. It comprises the following polling areas: 4301MAR1701, 4301MAR1702, 4301MAR1703 and 4301MAR1704.

Proclamation 1 of 2023

18. Ward 18: 1 731 Registered Voters

This ward has a total of 1 731 registered voters. It is made up of the following polling areas: 4301MAR1801, 4301MAR1802, 4301MAR1803, 4301MAR1804 and 4301MAR1805.

19. Ward 19: 2 314 Registered Voters

This ward has a total of 2 314 registered voters. It consists of the following polling areas: 4301MAR1901, 4301MAR1902 and 4301MAR1903.

20. Ward 20: 1 913 Registered Voters

This ward has a total of 1 913 registered voters. It comprises the following polling areas: 4301MAR2001, 4301MAR2002, 4301MAR2003, 4301MAR2004.

21. Ward 21: 2 125 Registered Voters

This ward has a total of 2 125 registered voters. It is made up of the following polling areas: 4301MAR2101, 4301MAR2102, 4301MAR2103, 4301MAR2104.

22. Ward 22: 1 922 Registered Voters

This ward has a total of 1 922 registered voters. It consists of the following polling areas: 4301MAR2201, 4301MAR2202, 4301MAR2203 and 4301MAR2204.

23. Ward 23: 2 122 Registered Voters

This ward has a total of 2 122 registered voters. It comprises the following polling areas: 4301MAR2303, 4301MAR2304, 4301MAR2306 and 4301MAR2307.

Mudzi Rural District Council

The Rural District Council has 18 wards. It had 67 169 voters as at 30 May 2022. This is 10 366 voters less than the 2007/8 total. There have been changes in the existing ward boundaries.

In order to determine the voter population thresholds permissible for the Rural District Council wards, the total number of registered voters in the Rural District Council was divided by 18 wards resulting in an average of 3 732 voters per ward. A twenty per cent variance from the ward average was then determined resulting in a maximum voter threshold of 4 478 and a minimum threshold of 2 986 voters per ward for the Rural District Council. Thus, any such ward delimited was expected to fall within the minimum and maximum thresholds.

The number of registered voters in each of the wards is given below:

Ward	NUMBER OF REGISTERED VOTERS
1	4 103
2	3 537
3	3 857
4	3 909
5	3 611
6	3 522
7	3 805
8	3 524
9	3 242
10	4 252
11	3 136
12	4 320
13	4346
14	4 291
15	3 963
16	3 408
17	3 239
18	3 104
Total	6367

Proclamation 1 of 2023

We now comment briefly on each of the wards.

1. Ward 1: 4 103 Registered Voters

This ward has a total of 4 103 registered voters. It is made up of the following polling areas: 4900MDZ0101, 4900MDZ0102, 4900MDZ0103, 4900MDZ0104, 4900MDZ0105 and 4900MDZ0106.

2. Ward 2: 3 537 Registered Voters

This ward has a total of 3 537 registered voters. It consists of the following polling areas: 4900MDZ0201, 4900MDZ0202, 4900MDZ0204, 4900MDZ0205, 4900MDZ0206, 4900MDZ0208 and 4900MDZ0209.

3. Ward 3: 3 857 Registered Voters

This ward has a total of 3 857 registered voters. It comprises the following polling areas: 4900MDZ0301, 4900MDZ0302, 4900MDZ0303, 4900MDZ0304, 4900MDZ0305 and 4900MDZ0306.

4. Ward 4: 3 909 Registered Voters

This ward has a total of 3 909 registered voters. It is made up of the following polling areas: 4900MDZ0401, 4900MDZ0403, 4900MDZ0404, 4900MDZ0405, and 4900MDZ0406.

5. Ward 5: 3 611 Registered Voters

This ward has a total of 3 611 registered voters. It consists of the following polling areas: 4900MDZ0501, 4900MDZ0502, 4900MDZ0503, 4900MDZ0504, 4900MDZ0505, 4900MDZ0506, 4900MDZ0507 and 4900MDZ0508.

6. Ward 6: 3 522 Registered Voters

This ward has a total of 3 522 registered voters. It comprises the following polling areas: 4900MDZ0601, 4900MDZ0602, 4900MDZ0603, 4900MDZ0604 and 4900MDZ0605.

7. Ward 7: 3 805 Registered Voters

This ward has a total of 3 805 registered voters. It is made up of the following polling areas: 4900MDZ0701, 4900MDZ0703, 4900MDZ0704, 4900MDZ0705, 4900MDZ0706, 4900MDZ0707 and 4900MDZ0708.

8. Ward 8: 3 524 Registered Voters

This ward has a total of 3 524 registered voters. It consists of the following polling areas: 4900MDZ0801, 4900MDZ0802, 4900MDZ0803, 4900MDZ0804, 4900MDZ0805 and 4900MDZ0806.

9. Ward 9: 3 242 Registered Voters

This ward has a total of 3 242 registered voters. It comprises the following polling areas: 4900MDZ0901, 4900MDZ0902, 4900MDZ0903, 4900MDZ0904, 4900MDZ0905 and 4900MDZ0906.

10. Ward 10: 4 252 Registered Voters

This ward has a total of 4 252 registered voters. It is made up of the following polling areas: 4900MDZ1002, 4900MDZ1003, 4900MDZ1005, 4900MDZ1006 and 4900MDZ1008.

11. Ward 11: 3 136 Registered Voters

This ward has a total of 3 136 registered voters. It comprises the following polling areas: 4900MDZ1101, 4900MDZ1102, 4900MDZ1103, 4900MDZ1104, 4900MDZ1105 and 4900MDZ1106.

12. Ward 12: 4 320 Registered Voters

This ward has a total of 4 320 registered voters. It consists of the following polling areas: 4900MDZ1201, 4900MDZ1202, 4900MDZ1203, 4900MDZ1204, 4900MDZ1205, 4900MDZ1206 and 4900MDZ1207.

13. Ward 13: 4 346 Registered Voters

This ward has a total of 4 346 registered voters. It is made up of the following polling areas: 4900MDZ1301, 4900MDZ1302, 4900MDZ1303, 4900MDZ1304, 4900MDZ1305, 4900MDZ1306, 4900MDZ1307 and 4900MDZ1308.

14. Ward 14: 4 291 Registered Voters

This ward has a total of 4 291 registered voters. It comprises the following polling areas: 4900MDZ1401, 4900MDZ1402, 4900MDZ1406 and 4900MDZ1407.

15. Ward 15: 3 963 Registered Voters

This ward has a total of 3 963 registered voters. It consists of the following polling areas: 4900MDZ1501, 4900MDZ1503, 4900MDZ1504 and 4900MDZ1505.

16. Ward 16: 3 408 Registered Voters

This ward has a total of 3 408 registered voters. It is made up of the following polling areas: 4900MDZ1601, 4900MDZ1602, 4900MDZ1603, 4900MDZ1604, 4900MDZ1605, 4900MDZ1606 and 4900MDZ1607.

Proclamation 1 of 2023

17. Ward 17: 3 239 Registered Voters

This ward has a total of 3 239 registered voters. It comprises the following polling areas: 4900MDZ1701, 4900MDZ1702, 4900MDZ1703, 4900MDZ1704, 4900MDZ1705 and 4900MDZ1706.

18. Ward 18: 3 104 Registered Voters

This ward has a total of 3 104 registered voters. It consists of the following polling areas: 4900MDZ1804, 4900MDZ1805, 4900MDZ1806, and 4900MDZ1807.

Murewa Rural District Council

The Rural District Council has 30 wards. It had 82 681 voters as at 30 May 2022. This is 4 091 voters less than the 2007/8 total. There have been changes in the existing ward boundaries.

In order to determine the voter population thresholds permissible for the Rural District Council wards, the total number of registered voters in the Rural District Council was divided by 30 wards resulting in an average of 2 756 voters per ward. A twenty per cent variance from the ward average was then determined resulting in a maximum voter threshold of 3 307 and a minimum threshold of 2 205 voters per ward for the Rural District Council. Thus, any such ward delimited was expected to fall within the minimum and maximum thresholds.

The number of registered voters in each of the wards is given below:

Proclamation 1 of 2023

WARD NUMBER	NUMBER OF REGISTERED VOTERS
1	3 128
2	3 035
3	2 215
4	3 125
5	2 990
6	2 393
7	2 225
8	3 306
9	2 225
10	3 159
11	2 498
12	2 530
13	2 859
14	2 803
15	2 375
16	3 160
17	2 774
18	2 206
19	2 518
20	3 272
21	3 076
22	2 378
23	2 226
24	2 831
25	2 636
WARD NUMBER	NUMBER OF REGISTERED VOTERS
26	2 584
27	3 226
28	2 961
29	2 664
30	3 303
Total	82 681

We now comment briefly on each of the wards.

1. Ward 1: 3 128 Registered Voters

This ward has a total of 3 128 registered voters. It comprises the following polling areas: 4700MRE0101, 4700MRE0102, 4700MRE0103, 4700MRE0104, 4700MRE0105 and 4700MRE0106.

2. Ward 2: 3 035 Registered Voters

This ward has a total of 3 035 registered voters. It is made up of the following polling areas: 4700MRE0201, 4700MRE0202, 4700MRE0203 and 4700MRE0204.

3. Ward 3: 2 215 Registered Voters

This ward has a total of 2 215 registered voters. It consists of the following polling areas: 4700MRE0301, 4700MRE0302, 4700MRE0303, 4700MRE0304 and 4700MRE0305.

4. Ward 4: 3 125 Registered Voters

This ward has a total of 3 125 registered voters. It comprises the following polling area: 4700MRE0401, 4700MRE0402, 4700MRE0403, 4700MRE0404, 4700MRE0405, 4700MRE0406 and 4700MRE0407.

5. Ward 5: 2 990 Registered Voters

This ward has a total of 2 990 registered voters. It consists of the following polling areas: 4700MRE0502, 4700MRE0503, 4700MRE0504, 4700MRE0505, 4700MRE0506 4700MRE0507 4700MRE0508, 4700MRE0509, 4700MRE0510 and 4700MRE0511.

6. Ward 6: 2 393 Registered Voters

This ward has a total of 2 393 registered voters. It comprises the following polling areas: 4700MRE0601, 4700MRE0602 and 4700MRE0603.

7. Ward 7: 2 225 Registered Voters

This ward has a total of 2 225 registered voters. It consists of the following polling areas: 4700MRE0701, 4700MRE0702 and 4700MRE0703.

8. Ward 8: 3 306 Registered Voters

This ward has a total of 3 306 registered voters. It comprises the following polling areas: 4700MRE0802, 4700MRE0803, 4700MRE0804 and 4700MRE0805.

9. Ward 9: 2 225 Registered Voters

This ward has a total of 2 225 registered voters. It consists of the following polling areas: 4700MRE0901, 4700MRE0902, 4700MRE0903 and 4700MRE0904.

Proclamation 1 of 2023

10. Ward 10: 3 159 Registered Voters

This ward has a total of 3 159 registered voters. It comprises the following polling areas: 4700MRE1001, 4700MRE1002, 4700MRE1003, 4700MRE1004, 4700MRE1005, 4700MRE1006 and 4700MRE1007.

11. Ward 11: 2 498 Registered Voters

This ward has a total of 2 498 registered voters. It is made up of the following polling areas: 4700MRE1102, 4700MRE1104, 4700MRE1105 and 4700MRE1106.

12. Ward 12: 2 530 Registered Voters

This ward has a total of 2 530 registered voters. It comprises the following polling areas: 4700MRE1202, 4700MRE1204, 4700MRE1205 and 4700MRE1207.

13. Ward 13: 2 859 Registered Voters

This ward has a total of 2 859 registered voters. It is made up of the following polling areas: 4700MRE1301, 4700MRE1302, 4700MRE1303, 4700MRE1304, 4700MRE1305 and 4700MRE1306.

14. Ward 14: 2 803 Registered Voters

This ward has a total of 2 803 registered voters. It consists of the following polling areas: 4700MRE1401, 4700MRE1402, 4700MRE1403, 4700MRE1404, 4700MRE1405 and 4700MRE1406.

15. Ward 15: 2 375 Registered Voters

This ward has a total of 2 375 registered voters. It comprises the following polling areas: 4700MRE1501, 4700MRE1502, 4700MRE1503, 4700MRE1504, 4700MRE1505 and 4700MRE1506.

16. Ward 16: 3 160 Registered Voters

This ward has a total of 3 160 registered voters. It is made up of the following polling areas: 4700MRE1601, 4700MRE1602, 4700MRE1603, 4700MRE1605, 4700MRE1606 and 4700MRE1607.

17. Ward 17: 2 774 Registered Voters

This ward has a total of 2 774 registered voters. It consists of the following polling areas: 4700MRE1701, 4700MRE1702, 4700MRE1703, 4700MRE1704 and 4700MRE1705.

18. Ward 18: 2 206 Registered Voters

This ward has a total of 2 206 registered voters. It comprises the following polling areas: 4700MRE1801, 4700MRE1802 and 4700MRE1803.

19. Ward 19: 2 518 Registered Voters

This ward has a total of 2 518 registered voters. It is made up of the following polling areas: 4700MRE1901, 4700MRE1902 and 4700MRE1903.

20. Ward 20: 3 272 Registered Voters

This ward has a total of 3 272 registered voters. It consists of the following polling areas: 4700MRE2001, 4700MRE2002, 4700MRE2003, 4700MRE2004 and 4700MRE2005.

21. Ward 21: 3 076 Registered Voters

This ward has a total of 3 076 registered voters. It comprises the following polling areas: 4700MRE2101, 4700MRE2102, 4700MRE2103, 4700MRE2104, 4700MRE2105, 4700MRE2106 and 4700MRE2107.

22. Ward 22: 2 378 Registered Voters

This ward has a total of 2 378 registered voters. It is made up of the following polling areas: 4700MRE2204, 4700MRE2206 and 4700MRE2207.

23. Ward 23: 2 226 Registered Voters

This ward has a total of 2 226 registered voters. It consists of the following polling areas: 4700MRE2301, 4700MRE2302, 4700MRE2306 and 4700MRE2307.

24. Ward 24: 2 831 Registered Voters

This ward has a total of 2 831 registered voters. It comprises the following polling areas: 4700MRE2402, 4700MRE2403, 4700MRE2405 and 4700MRE2407.

25. Ward 25: 2 636 Registered Voters

This ward has a total of 2 636 registered voters. It is made up of the following polling areas: 4700MRE2501, 4700MRE2502, 4700MRE2503 4700MRE2504 and 4700MRE2505.

26. Ward 26: 2 584 Registered Voters

This ward has a total of 2 584 registered voters. It consists of the following polling areas: 4700MRE2601, 4700MRE2602, 4700MRE2603, 4700MRE2604, 4700MRE2605 and 4700MRE2606.

27. Ward 27: 3 226 Registered Voters

This ward has a total of 3 226 registered voters. It comprises the following polling areas: 4700MRE2701, 4700MRE2702, 4700MRE2703, 4700MRE2704, 4700MRE2705, 4700MRE2706 and 4700MRE2707.

28. Ward 28: 2 961 Registered Voters

This ward has a total of 2 961 registered voters. It is made up of the following polling areas: 4700MRE2801, 4700MRE2802, 4700MRE2803 and 4700MRE2804.

29. Ward 29: 2 664 Registered Voters

This ward has a total of 2 664 registered voters. It consists of the following polling areas: 4700MRE2901, 4700MRE2902 and 4700MRE2903.

30. Ward 30: 3 303 Registered Voters

This ward has a total of 3 303 registered voters. It comprises the following polling areas: 4700MRE3002, 4700MRE3003 and 4700MRE3004.

Mutoko Rural District Council

The District Council has 29 wards. It had 72 343 registered voters as at 30 May 2022. This is 8 754 voters less than the 2007/8 total. There have been changes in the existing ward boundaries.

In order to determine the voter population thresholds permissible for the Rural District Council wards, the total number of registered voters in the Rural District Council was divided by 29 wards resulting in an average of 2 445 voters per ward. A twenty per cent variance from the ward average was then determined resulting in a maximum voter threshold of 2 994 and a minimum threshold of 1 996 voters per ward for the Rural District Council. Thus, any such ward delimited was expected to fall within the minimum and maximum thresholds.

The number of registered voters in each of the wards is given below:

WARD	NUMBER OF REGISTERED VOTERS
1	2 861
2	2 895
3	2 959
4	2 309
5	2 179
6	2 135
7	2 795
8	2 914
9	1 996
10	2 186
11	2 994
12	2 769
13	2 619
14	2 504
15	2 308
16	2 802
17	2 235
18	2 043
19	1 996
20	2 420
21	2 799
22	2 791
23	2 140

Proclamation 1 of 2023

WARD	NUMBER OF REGISTERED VOTERS
24	1 996
25	2 639
26	2 893
27	2 696
28	2 368
29	2 102
Total	72 343

We now comment briefly on each of the wards.

1. Ward 1: 2 861 Registered Voters

This ward has a total of 2 861 registered voters. It is made up of the following polling areas: 4800MTK0101, 4800MTK0102, 4800MTK0103, 4800MTK0104, 4800MTK0105, 4800MTK0106 and 4800MTK0107.

2. Ward 2: 2 895 Registered Voters

This ward has a total of 2 895 registered voters. It consists of the following polling areas: 4800MTK0201, 4800MTK0202, 4800MTK0204, 4800MTK0205 and 4800MTK0206.

3. Ward 3: 2 959 Registered Voters

This ward has a total of 2 959 registered voters. It comprises the following polling areas: 4800MTK0301, 4800MTK0302, 4800MTK0303, 4800MTK0304, 4800MTK0305 and 4800MTK0306.

4. Ward 4: 2 309 Registered Voters

This ward has a total of 2 309 registered voters. It is made up of the following polling areas: 4800MTK0401, 4800MTK0402, 4800MTK0403, 4800MTK0404, 4800MTK0405, 4800MTK0406, 4800MTK0407 and 4800MTK0408.

5. Ward 5: 2 179 Registered Voters

This ward has a total of 2 179 registered voters. It consists of the following polling areas: 4800MTK0501, 4800MTK0502, 4800MTK0503, 4800MTK0505 and 4800MTK0506.

6. Ward 6: 2 135 Registered Voters

This ward has a total of 2 135 registered voters. It comprises the following polling areas: 4800MTK0601, 4800MTK0602, 4800MTK0303, 4800MTK0604, 4800MTK0605 and 4800MTK0606.

7. Ward 7: 2 795 Registered Voters

This ward has a total of 2 795 registered voters. It is made up of the following polling areas: 4800MTK0701, 4800MTK0702, 4800MTK0704, 4800MTK0705 and 4800MTK0706.

8. Ward 8: 2 914 Registered Voters

This ward has a total of 2 914 registered voters. It comprises the following polling areas: 4800MTK0801, 4800MTK0804, 4800MTK0806, 4800MTK0807 and 4800MTK0808 and 4800MTK0809.

9. Ward 9: 1 996 Registered Voters

This ward has a total of 1 996 registered voters. It consists of the following polling areas: 4800MTK0901, 4800MTK0902, 4800MTK0903 and 4800MTK0904.

10. Ward 10: 2 186 Registered Voters

This ward has a total of 2 186 registered voters. It is made up of the following polling areas: 4800MTK1001, 4800MTK1002, 4800MTK1003, 4800MTK1004, 4800MTK1005 and 4800MTK1006.

11. Ward 11: 2 994 Registered Voters

This ward has a total of 2 994 registered voters. It consists of the following polling areas: 4800MTK1103, 4800MTK1104, 4800MTK1105, 4800MTK1107, 4800MTK1108 and 4800MTK1109 and

12. Ward 12: 2 769 Registered Voters

This ward has a total of 2 769 registered voters. It comprises the following polling areas: 4800MTK1201, 4800MTK1202, 4800MTK1203, 4800MTK1204, 4800MTK1205 and 4800MTK1206.

13. Ward 13: 2 619 Registered Voters

This ward has a total of 2 619 registered voters. It is made up of the following polling areas: 4800MTK1301, 4800MTK1302 and 4800MTK1303.

14. Ward 14: 2 504 Registered Voters

This ward has a total of 2 504 registered voters. It consists of the following polling areas: 4800MTK1401, 4800MTK1402, 4800MTK1404 and 4800MTK1405.

15. Ward 15: 2 308 Registered Voters

This ward has a total of 2 308 registered voters. It comprises the following polling areas: 4800MTK1501, 4800MTK1502, 4800MTK1503 and 4800MTK1505.

16. Ward 16: 2 802 Registered Voters

This ward has a total of 2 802 registered voters. It is made up of the following polling areas: 4800MTK1601, 4800MTK1603, 4800MTK1604, 4800MTK1605, 4800MTK1606 and 4800MTK1607.

17. Ward 17: 2 235 Registered Voters

This ward has a total of 2 235 registered voters. It consists of the following polling areas: 4800MTK1701, 4800MTK1703, 4800MTK1704, 4800MTK1705 and 4800MTK1706.

18. Ward 18: 2 043 Registered Voters

This ward has a total of 2 043 registered voters. It comprises the following polling areas: 4800MTK1803, 4800MTK1804, 4800MTK1805, 4800MTK1806 and 4800MTK1807.

19. Ward 19: 1 996 Registered Voters

This ward has a total of 1 996 registered voters. It is made up of the following polling areas: 4800MTK1902, 4800MTK1903, 4800MTK1904 and 4800MTK1906.

20. Ward 20: 2 420 Registered Voters

This ward has a total of 2 420 registered voters. It consists of the following polling areas: 4800MTK2001, 4800MTK2002 and 4800MTK2003.

21. Ward 21: 2 799 Registered Voters

This ward has a total of 2 799 registered voters. It comprises the following polling areas: 4800MTK2101, 4800MTK2102, 4800MTK2103, 4800MTK2104, 4800MTK2105, 4800MTK2106, 4800MTK2107 and 4800MTK2108.

22. Ward 22: 2 791 Registered Voters

This ward has a total of 2 791 registered voters. It is made up of the following polling areas: 4800MTK2201, 4800MTK2202, 4800MTK2203 and 4800MTK2204

23. Ward 23: 2 140 Registered Voters

This ward has a total of 2 140 registered voters. It comprises the following polling areas: 4800MTK2301, 4800MTK2302, 4800MTK2303, 4800MTK2304, 4800MTK2305, 4800MTK2306, 4800MTK2307 and 4800MTK2308.

24. Ward 24: 1 996 Registered Voters

This ward has a total of 1 996 registered voters. It consists of the following polling areas: 4800MTK2401, 4800MTK2402, 4800MTK2403, 4800MTK2404, 4800MTK2405, 4800MTK2406, 4800MTK2407 and 4800MTK2408.

25. Ward 25: 2 639 Registered Voters

This ward has a total of 2 639 registered voters. It is made up of the following polling areas: 4800MTK2502, 4800MTK2505 and 4800MTK2508.

26. Ward 26: 2 893 Registered Voters

This ward has a total of 2 893 registered voters. It consists of the following polling areas: 4800MTK2601, 4800MTK2602, 4800MTK2603, 4800MTK2604, 4800MTK2605, 4800MTK2606 and 4800MTK2607.

27. Ward 27: 2 696 Registered Voters

This ward has a total of 2 696 registered voters. It comprises the following polling areas: 4800MTK2701, 4800MTK2702, 4800MTK2703, 4800MTK2706 and 4800MTK2707.

28. Ward 28: 2 368 Registered Voters

This ward has a total of 2 368 registered voters. It is made up of the following polling areas: 4800MTK2801, 4800MTK2802, 4800MTK2803 and 4800MTK2804.

29. Ward 29: 2 102 Registered Voters

This ward has a total of 2 102 registered voters. It comprises the following polling areas: 4800MTK2901, 4800MTK2902, 4800MTK2908, 4800MTK2910 and 4800MTK2911.

Proclamation 1 of 2023

Ruwa Local Board

The Local Board has 9 wards. It had 36 157 registered voters as at 30 May 2022. This is 27 406 voters more than the 2007/8 total. There have been changes in the existing ward boundaries.

In order to determine the voter population thresholds permissible for the Local Board wards, the total number of registered voters in the Local Board was divided by 9 wards resulting in an average of 4 017 voters per ward. A twenty per cent variance from the ward average was then determined resulting in a maximum voter threshold of 4 820 and a minimum threshold of 3 214 voters per ward for the Local Board. Thus, any such ward delimited was expected to fall within the minimum and maximum thresholds.

The number of registered voters in each of the wards is given below:

WARD	NUMBER OF REGISTERED VOTERS
1	4 583
2	3 726
3	4 162
4	3 627
5	3 549
6	3 267
7	4 387
8	4 532
9	4 324
Total	36 157

We now comment briefly on each of the wards.

1. Ward 1: 4 583 Registered Voters

This ward has 4 383 registered voters. It is made of the following polling areas: 2501RLB0101, 2501RLB0102, 2501RLB0103, 2501RLB0104, 2501RLB0105 and 2501RLB0106.

2. Ward 2: 3 726 Registered Voters.

This ward has 3 726 registered voters, it comprises the following polling areas: 2501RLB0201, 2501RLB 0202, 2501RLB 0203, 2501RLB0204 and 2501RLB0205.

3. .Ward 3: 4 162 Registered Voters

This ward has 4 162 registered voters; it consists of the following polling areas: 2501RLB0301, 2501RLB 0302, 2501RLB 0303, 2501RLB 0304 and 2501RLB0305.

4. Ward 4: 3 627 Registered Voters.

This ward has 3 627 registered voters. It is made up of the following polling areas: 2501RLB0401, 2501RLB0402, 2501RLB0403, 2501RLB0304 and 2501RLB0305.

5. Ward 5: 3 549 Registered Voters

This ward has 3 549 registered voters. It comprises the following polling areas: 2501RLB0501, 2501RLB0502, 2501RLB0503, 2501RLB0504, 2501RLB0505, 2501RLB0506 and 2501RLB0507.

6. Ward 6: 3 267 Registered Voters

This ward has a total of 3 267 registered voters. It consists of the following polling areas; 2501RLB0601, 2501RLB0602, 2501RLB0603 and 2501RLB0604.

7. Ward 7: 4 387 Registered Voters

This ward has a total of 4 387 registered voters. It is made up of the following areas: 2501RLB0705, 2501RLB0706, 2501RLB0707, 2501RLB0708 and 2501RLB0709.

8. Ward 8: 4 532 Registered Voters:

This ward has a total of 4 532 registered voters. It comprises the following polling areas: 2501RLB0802, 2501RLB0803, 2501RLB0804, 2501RLB0805, 2501RLB0806 and 2501RLB0807.

9. Ward 9: 4 324 Registered Voters.

This ward has a total of 4 324 registered voters. It consists of the following polling areas: 2501RLB0901, 2501RLB0902, 2501RLB0903, 01RLB0907, 2501RLB0908 and 2501RLB0910.

Proclamation 1 of 2023

Wedza Rural District Council

The Rural District Council has 15 wards. It had 31 017 registered voters as at 30 May 2022. This is 10 912 voters less than the 2007/8 total. There have been changes in the existing ward boundaries.

In order to determine the voter population thresholds permissible for the Rural District Council wards, the total number of registered voters in the Rural District Council was divided by 15 wards resulting in an average of 2 068 voters per ward. A twenty per cent variance from the ward average was then determined resulting in a maximum voter threshold of 2 482 and a minimum threshold of 1 654 voters per ward for the Rural District Council. Thus, any such ward delimited was expected to fall within the minimum and maximum thresholds.

The number of registered voters in each of the wards is given below:

Ward	NUMBER OF REGISTERED VOTERS
1	1 698
2	2 169
3	1 772
4	1 657
5	2 464
6	2 292
7	2 480
8	2 167
9	2 274
10	2 253
11	1 979
12	1 660
13	1 828
14	1 867
15	2 457
Total	31 017

We now comment briefly on each of the wards.

1. Ward 1: 1 698 Registered Voters

This ward has a total of 1 698 registered voters. It is made up of the following polling areas: 8000WED0101, 8000WED0102, 8000WED0103, and 8000WED0104.

2. Ward: 2 169 Registered Voters

This ward has a total of 2 169 registered voters. It comprises the following polling areas: 8000WED0201, 8000WED0202, 8000WED0206 and 8000WED0207.

3. Ward 3: 1 772 Registered Voters

This ward has a total of 1 772 registered voters. It consists of the following polling areas: 8000WED0301, 8000WED0302, 8000WED0303 and 8000WED0304.

4. Ward 4: 1 657 Registered Voters

This ward has a total of 1 657 registered voters. It comprises the following polling areas: 8000WED0401, 8000WED0402, 8000WED0403 and 8000WED0404.

5. Ward 5: 2 464 Registered Voters

This ward has a total of 2 464 registered voters. It is made up of the following polling areas: 8000WED0501, 8000WED0502, 8000WED0503 and 8000WED0504.

6. Ward 6: 2 292 Registered Voters

This ward has a total of 2 292 registered voters. It comprises the following polling areas: 8000WED0601, 8000WED0602, 8000WED0603 and 8000WED0604.

7. Ward 7: 2 480 Registered Voters

This ward has a total of 2 480 registered voters. It consists of the following polling areas: 8000WED0701, 8000WED0702, 8000WED0703 and 8000WED0704.

8. Ward 8: 2 167 Registered Voters

This ward has a total of 2 167 registered voters. It is made up of the following polling areas: 8000WED0801, 8000WED0802 and 8000WED0805.

9. Ward 9: 2 274 Registered Voters

This ward has a total of 2 274 registered voters. It comprises the following polling areas: 8000WED0901, 8000WED0902, 8000WED0903, 8000WED0904 and 8000WED0906.

10. Ward 10: 2 253 Registered Voters

This ward has a total of 2 253 registered voters. It consists of the following polling areas: 8000WED1001, 8000WED1002, 8000WED1003, 8000WED1004 and 8000WED1005.

11. Ward 11: 1 979 Registered Voters

This ward has a total of 1 979 registered voters. It is made up of the following polling areas: 8000WED1101, 8000WED1102, 8000WED1103, 8000WED1104 8000WED1105 and 8000WED1106.

12. Ward 12: 1 660 Registered Voters

This ward has a total of 1 660 registered voters. It comprises the following polling areas: 8000WED1201, 8000WED1202 and 8000WED1203.

13. Ward 13: 1 828 Registered Voters

This ward has a total of 1 828 registered voters. It consists of the following polling areas: 8000WED1301, 8000WED1302, 8000WED1303, 8000WED1304, 8000WED1305, 8000WED1306, 8000WED1307, 8000WED1308, 8000WED1309 and 8000WED1310.

14. Ward 14: 1 867 Registered Voters

This ward has a total of 1 867 registered voters. It is made up of the following polling areas: 8000WED1401, 8000WED1402 and 800WED1403.

15. Ward 15: 2 457 Registered Voters

This ward has a total of 2 457 registered voters. It comprises the following polling areas: 8000WED1501, 8000WED1502 and 8000WED1503.

Zvataida Rural District Council

The District Council has 17 wards. It had 56 502 registered voters as at 30 May 2022. This is 3 729 voters less than the 2007/8 total. There have been changes to the existing ward boundaries.

In order to determine the voter population thresholds permissible for the Rural District Council wards, the total number of registered voters in the Rural District Council was divided by 17 wards resulting in an average of 3 323 voters per ward. A twenty per cent variance from the ward average was then determined resulting in a maximum voter threshold of 3 989 and a minimum threshold of 2 659 voters per ward for the Rural District Council. Thus, any such ward delimited was expected to fall within the minimum and maximum thresholds.

The number of registered voters in each of the wards is given below:

WARD	NUMBER OF REGSITERED VOTERS
1	2 816
2	3 441
3	3 227
4	3 836
5	3 944
6	3 930
7	2 869
8	3 644
9	3 059
10	2 801
11	3 317
12	3 011
13	3 385
14	3 736
15	3 127
16	3 540
17	2 819
Total	56 502

We now comment briefly on each of the wards.

1. Ward 1: 2 816 Registered Voters

This ward has a total of 2 816 registered voters. It is made up of the following polling areas: 8500ZVA0101, 8500ZVA0102, 8500ZVA0103, 8500ZVA0104 and 8500ZVA0105.

Proclamation 1 of 2023

2. Ward 2: 3 441 Registered Voters

This ward has a total of 3 441 registered voters. It comprises the following polling areas: 8500ZVA0201, 8500ZVA0202, 8500ZVA0203, 8500ZVA0204 and 8500ZVA0205.

3. Ward 3: 3 227 Registered Voters

This ward has a total of 3 227 registered voters. It consists of the following polling areas: 8500ZVA0301, 8500ZVA0302, 8500ZVA0303, 8500ZVA0304, 8500ZVA0305, 8500ZVA0306 and 8500ZVA0307.

4. Ward 4: 3 836 Registered Voters

This ward has a total of 3 836 registered voters. It is made up of the following polling areas: 8500ZVA0402, 8500ZVA0404, 8500ZVA0405 and 8500ZVA0406.

5. Ward 5: 3 944 Registered Voters

This ward has a total of 3 944 registered voters. It comprises the following polling areas: 8500ZVA0501, 8500ZVA0502, 8500ZVA0503, 8500ZVA0504 and 8500ZVA0505

6. Ward 6: 3 930 Registered Voters

This ward has a total of 3 930 registered voters. It is made up of the following polling areas: 8500ZVA0601, 8500ZVA0602, 8500ZVA0603, 8500ZVA0604 and 8500ZVA0605.

7. Ward 7: 2 869 Registered Voters

This ward has a total of 2 869 registered voters. It comprises the following polling areas: 8500ZVA0701, 8500ZVA0702, 8500ZVA0703, 8500ZVA0704, 8500ZVA0705, 8500ZVA0706 and 8500ZVA0707.

8. Ward 8: 3 644 Registered Voters

This ward has a total of 3 644 registered voters. It consists of the following polling areas: 8500ZVA0801, 8500ZVA0802, 8500ZVA0804, 8500ZVA0805 and 8500ZVA0806.

9. Ward 9: 3 059 Registered Voters

This ward has a total of 3 059 registered voters. It is made up of the following polling areas: 8500ZVA0901, 8500ZVA0902, 8500ZVA0903 and 8500ZVA0904.

10. Ward 10: 2 801 Registered Voters

This ward has a total of 2 801 registered voters. It comprises the following polling areas: 8500ZVA1001, 8500ZVA1002, 8500ZVA1003, 8500ZVA1004 and 8500ZVA1005.

11. Ward 11: 3 317 Registered Voters

This ward has a total of 3 317 registered voters. It consists of the following polling areas: 8500ZVA1101, 8500ZVA1102, 8500ZVA1103, 8500ZVA1104, 8500ZVA1105 and 8500ZVA1106.

12. Ward 12: 3 011 Registered Voters

This ward has a total of 3 011 registered voters. It is made up of the following polling areas: 8500ZVA1201, 8500ZVA1202, 8500ZVA1203, 8500ZVA1204, 8500ZVA1205, 8500ZVA1206 and 8500ZVA1207.

13. Ward 13: 3 385 Registered Voters

This ward has a total of 3 385 registered voters. It comprises the following polling areas: 8500ZVA1301, 8500ZVA1304, 8500ZVA1305, 8500ZVA1306 and 8500ZVA1307.

14. Ward 14: 3 736 Registered Voters

This ward has a total of 3 736 registered voters. It consists of the following polling areas: 8500ZVA1401, 8500ZVA1402, 8500ZVA1403, 8500ZVA1404, 8500ZVA1405, 8500ZVA1406 and 8500ZVA1407.

15. Ward 15: 3 127 Registered Voters

This ward has a total of 3 127 registered voters. It is made up of the following polling areas: 8500ZVA1501, 8500ZVA1502, 8500ZVA1503, 8500ZVA1504, 8500ZVA1505, 8500ZVA1506 and 8500ZVA1507.

16. Ward 16: 3 540 Registered Voters

This ward has a total of 3 540 registered voters. It comprises the following polling areas: 8500ZVA1601, 8500ZVA1602, 8500ZVA1603, 8500ZVA1604 and 8500ZVA1605.

17. Ward 17: 2 819 Registered Voters

This ward has a total of 2 819 registered voters. It consists of the following polling areas: 8500ZVA1701, 8500ZVA1702, 8500ZVA1703, 8500ZVA1704, 8500ZVA1705, 8500ZVA1706 and 8500ZVA1707.

Proclamation 1 of 2023

National Assembly Constituencies

The Province had 641 668 registered voters as at 30 May 2022. This is 17 038 voters more than the 2007/8 total. The Province has 23 constituencies which is the same number allocated to it during the 2007/8 delimitation.

The total number of registered voters in each constituency is listed below:

SERIAL	CONSTITUENCY	NUMBER OF REGISTERED VOTERS
1	Chikomba East	25 284
2	Chikomba West	32 629
3	Goromonzi North	31 394
4	Goromonzi South	32 094
5	Goromonzi West	30 002
6	Marondera Central	30 527
7	Marondera East	22 529
8	Marondera West	31 914
9	Murehwa North	30 816
10	Murehwa South	28 395
11	Murehwa West	32 557
12	Mutoko East	25 179
13	Mutoko North	23 728
14	Mutoko South	24 117
15	Mudzi North	22 124
16	Mudzi South	23 432
17	Mudzi West	23 922
18	Ruwa	31 833
19	Seke	30 308
21	Maramba Pfungwe	27 553
22	Wedza North	28 465
23	Wedza South	23 917
23	Uzumba	28 949
TOTAL		641 668

We now comment briefly on each of the constituencies.

1. CHIKOMBA EAST: 25 284 Registered Voters

This constituency has 25 284 registered voters. It comprises of wards 2, 3, 14, 15, 16, 17, 18, 19, 20, 21, 23, 25, 26 and 27 of Chikomba Rural District Council.

Local Authority	Ward	Total voter population
Chikomba RDC	2	1 768
Chikomba RDC	3	1 470
Chikomba RDC	14	1 469
Chikomba RDC	15	1 944
Chikomba RDC	16	2 157
Chikomba RDC	17	1 797
Chikomba RDC	18	1 993
Chikomba RDC	19	1 468
Chikomba RDC	20	2 058
Chikomba RDC	21	1 525
Chikomba RDC	23	1 468
Chikomba RDC	25	2 042
Chikomba RDC	26	1 929
Chikomba RDC	27	2 196
Total		25 284

2. CHIKOMBA WEST: 32 629 Registered Voters

This constituency has 32 629 registered voters. It consists of wards 1, 4, 5, 6, 7, 8, 9, 10, 11, 12 and 13 of Chikomba Rural District Council and Wards 11, 13, 14, 20 and 21 of Manyame Rural district Council.

Proclamation 1 of 2023

Local Authority	Ward	Number of Registered Voters
Chikomba RDC	1	1 630
Chikomba RDC	4	1 655
Chikomba RDC	5	1 739
Chikomba RDC	6	1 824
Chikomba RDC	7	2 198
Chikomba RDC	8	2 197
Chikomba RDC	9	1 672
Chikomba RDC	10	1 615
Chikomba RDC	11	2 200
Chikomba RDC	12	2 118
Chikomba RDC	13	1 627
Manyame RDC	11	1 989
Manyame RDC	13	2 870
Manyame RDC	14	2 127
Manyame RDC	20	2 319
Manyame RDC	21	2 849
Total		32 629

3. GOROMONZI NORTH: 31 394 Registered Voters

This constituency has 31 394 registered voters. It is made up of wards: 6, 7, 11, 13, 15, 16 and 17 of Goromonzi Rural District Council.

Local Authority	Ward	Number of Registered Voters
Goromonzi RDC	6	4 835
Goromonzi RDC	7	5 181
Goromonzi RDC	11	3 893
Goromonzi RDC	13	4 356
Goromonzi RDC	15	5 014
Goromonzi RDC	16	4 107
Goromonzi RDC	17	4 008
Total		31 394

4. GOROMONZI SOUTH: 32 094 Registered Voters

This constituency has 32 094 registered voters. It comprises wards 9, 14, 20, 21, 23 and 25 of Goromonzi Rural District Council and ward 9 of Ruwa Local Board.

Local Authority	Ward	Number of Registered Voters
Goromonzi RDC	9	5 204
Goromonzi RDC	14	4 593
Goromonzi RDC	20	3 785
Goromonzi RDC	21	4 815
Goromonzi RDC	23	5 051
Goromonzi RDC	25	4 322
Ruwa Local Board	9	4 324
Total		32 094

5. GOROMONZI WEST: 30 002 Registered Voters

This constituency has 30 002 registered voters. It is made up of wards 1, 2, 3, 4, 5, 8 and 19 of Goromonzi Rural District Council.

Local Authority	Ward	Number of Registered Voters
Goromonzi RDC	1	5 005
Goromonzi RDC	2	4 193
Goromonzi RDC	3	4 209
Goromonzi RDC	4	3 925
Goromonzi RDC	5	4 458
Goromonzi RDC	8	4 282
Goromonzi RDC	19	3 930
Total		30 002

6. MARONDERA CENTRAL: 30 527 Registered Voters

This constituency has 30 527 registered voters. It consists of wards: 1, 2, 3, 4, 5, 6, 7, 8, 9, 10, 11 and 12 of Marondera Municipality.

Proclamation 1 of 2023

Local Authority	Ward	Number of Registered Voters
Marondera Municipality	1	2 457
Marondera Municipality	2	2 670
Marondera Municipality	3	2 085
Marondera Municipality	4	2 075
Marondera Municipality	5	2 776
Marondera Municipality	6	2 784
Marondera Municipality	7	2 042
Marondera Municipality	8	2 487
Marondera Municipality	9	3 049
Marondera Municipality	10	2 869
Marondera Municipality	11	2 276
Marondera Municipality	12	2 957
Total		30 527

7. MARONDERA EAST: 22 529 Registered Voters

This constituency has **22 529** registered voters. It comprises wards: 1, 2, 3, 6, 9, 19, 20, 21, 22 and 23 of Marondera Rural District Council.

Local Authority	Ward	Number of Registered Voters
Marondera RDC	1	2 565
Marondera RDC	2	2 081
Marondera RDC	3	2 588
Marondera RDC	6	2 547
Marondera RDC	9	2 352
Marondera RDC	19	2 314
Marondera RDC	20	1 913
Marondera RDC	21	2 125
Marondera RDC	22	1 922
Marondera RDC	23	2 122
Total		22 529

8. MARONDERA WEST: 31 914 Registered Voters

This constituency has 31 914 registered voters. It is made up of wards: 4, 12, 13, 14, 15, 16, 17 and 18 of Marondera Rural District council and wards 9, 10, 12, 16, 17, 18 and 19 of Manyame Rural distyrcit Council.

Local Authority	Ward	Number of Registered Voters
Marondera RDC	4	1 996
Marondera RDC	12	2 032
Marondera RDC	13	1 814
Marondera RDC	14	2 088
Marondera RDC	15	1 827
Marondera RDC	16	1 803
Marondera RDC	17	1 728
Marondera RDC	18	1 731
Manyame RDC	9	2 523
Manyame RDC	10	2 940
Manyame RDC	12	2 229
Manyame RDC	16	2 492
Manyame RDC	17	2 619
Manyame RDC	18	2 001
Manyame RDC	19	2 091
Total		31 914

9. MUREWA NORTH: 30 816 Registered Voters

This constituency has 30 816 registered voters. It consists of wards 1, 2, 3, 4, 6, 8, 10, 16 and 30 of Murewa Rural District Council and ward 10 of Goromonzi Rural District Council.

Local Authority	Ward	Number of Registered Voters
Murewa RDC	1	3 128
Murewa RDC	2	3 035
Murewa RDC	3	2 215
Murewa RDC	4	3 125
Murewa RDC	6	2 393
Murewa RDC	8	3 306
Murewa RDC	10	3 159
Murewa RDC	16	3 160
Murewa RDC	30	3 303
Goromonzi RDC	10	3 992
Total		30 816

10. MUREWA SOUTH: 28 395 Registered Voters

This constituency has 28 395 registered voters. It comprises wards 7, 9, 17, 18, 19, 20, 21, 22, 23, 24 and 29 of Murewa Rural District Council.

Proclamation 1 of 2023

Local Authority	Ward	Number of Registered Voters
Murewa RDC	7	2 225
Murewa RDC	9	2 225
Murewa RDC	17	2 774
Murewa RDC	18	2 206
Murewa RDC	19	2 518
Murewa RDC	20	3 272
Murewa RDC	21	3 076
Murewa RDC	22	2 378
Murewa RDC	23	2 226
Murewa RDC	24	2 831
Murewa RDC	29	2 664
Total		28 395

11. MUREWA WEST: 32 557 Registered Voters

This constituency has 32 557 registered voters. It is made up of wards 11, 12, 13, 14, 15, 25, 26, 27 and 28 of Murewa Rural District Council and wards 12 and 18 of Goromonzi Rural District Council.

Local Authority	Ward	Number of Registered Voters
Murewa RDC	11	2 498
Murewa RDC	12	2 530
Murewa RDC	13	2 859
Murewa RDC	14	2 803
Murewa RDC	15	2 375
Murewa RDC	25	2 636
Murewa RDC	26	2 584
Murewa RDC	27	3 226
Murewa RDC	28	2 961
Goromonzi RDC	12	4 454
Goromonzi RDC	18	3 631
Total		32 557

12. MUTOKO EAST: 25 179 Registered Voters

This constituency has 25 179 registered voters. It comprises wards 9, 14, 15, 16, 17, 18, 19, 22, 23, 24 and 28 of Mutoko Rural District Council.

Local Authority	Ward	Number of Registered Voters
Mutoko RDC	9	1 996
Mutoko RDC	14	2 504
Mutoko RDC	15	2 308
Mutoko RDC	16	2 802
Mutoko RDC	17	2 235
Mutoko RDC	18	2 043
Mutoko RDC	19	1 996
Mutoko RDC	22	2 791
Mutoko RDC	23	2 140
Mutoko RDC	24	1 996
Mutoko RDC	28	2 368
Total		25 179

13. MUTOKO NORTH: 23 728 Registered Voters

This constituency has 23 728 registered voters. It consists of wards 1, 2, 5, 6, 7, 8, 10, 11 and 12 of Mutoko Rural District Council.

Local Authority	Ward	Number of Registered Voters
Mutoko RDC	1	2 861
Mutoko RDC	2	2 895
Mutoko RDC	5	2 179
Mutoko RD	6	2 135
Mutoko RDC	7	2 795
Mutoko RDC	8	2 914
Mutoko RDC	10	2 186
Mutoko RDC	11	2 994
Mutoko RDC	12	2 769
Total		23 728

14. MUTOKO SOUTH: 24 117 Registered Voters

This constituency has 24 117 registered voters. It is made up of wards 3, 13, 20, 21, 25, 26, 27 and 29 of Mutoko Rural District Council and 5 of Murehwa Rural District Council.

Proclamation 1 of 2023

Local Authority	Ward	Number of Registered Voters
Mutoko RDC	3	2 959
Mutoko RDC	13	2 619
Mutoko RDC	20	2 420
Mutoko RDC	21	2 799
Mutoko RDC	25	2 639
Mutoko RDC	26	2 893
Mutoko RDC	27	2 696
Mutoko RDC	29	2 102
Murewa RDC	5	2 990
Total		24 117

15. MUDZI NORTH: 22 124 Registered Voters

The constituency has 22 124 registered voters. It comprises wards 1, 2, 3, 10, 11 and 17 of Mudzi Rural District Council.

Local Authority	Ward	Number of Registered Voters
Mudzi RDC	1	4 103
Mudzi RDC	2	3 537
Mudzi RDC	3	3 857
Mudzi RDC	10	4 252
Mudzi RDC	11	3 136
Mudzi RDC	17	3 239
Total		22 124

16. MUDZI SOUTH: 23 432 Registered Voters

The constituency has 23 432 registered voters. It consists of wards 12, 13, 14, 15, 16 and 18 of Mudzi Rural District Council.

Local Authority	Ward	Number of Registered Voters
Mudzi RDC	12	4 320
Mudzi RDC	13	4 346
Mudzi RDC	14	4 291
Mudzi RDC	15	3 963
Mudzi RDC	16	3 408
Mudzi RDC	18	3 104
Total		23 432

17. MUDZI WEST: 23 922 Registered Voters

The constituency has 23 922 registered voters. It is made up of wards 4, 5, 6, 7, 8 and 9 of Mudzi Rural District Council and ward 4 of Mutoko Rural District Council.

Local Authority	Ward	Number of Registered Voters
Mudzi RDC	4	3 909
Mudzi RDC	5	3 611
Mudzi RDC	6	3 522
Mudzi RDC	7	3 805
Mudzi RDC	8	3 524
Mudzi RDC	9	3 242
Mutoko RDC	4	2 309
Total		23 922

18. RUWA: 31 833 Registered Voters

The constituency has 31 833 registered voters. It comprises wards 1, 2, 3, 4, 5, 6, 7 and 8 of Ruwa Local Board.

Proclamation 1 of 2023

Local Authority	Ward	Number of Registered Voters
Ruwa Local Board	1	4 583
Ruwa Local Board	2	3 726
Ruwa Local Board	3	4 162
Ruwa Local Board	4	3 627
Ruwa Local Board	5	3 549
Ruwa Local Board	6	3 267
Ruwa Local Board	7	4 387
Ruwa Local Board	8	4 532
Total		31 833

19. SEKE: 30 308 Registered Voters

The constituency has 30 308 registered voters. It consists of the following wards: 1, 2, 3, 4, 5, 6, 7, 8 and 15 of Manyame District Council and wards 22 and 24 of Goromonzi Rural District Council.

Local Authority	Ward	Number of Registered Voters
Manyame RDC	1	2 189
Manyame RDC	2	2 746
Manyame RDC	3	2 918
Manyame RDC	4	2 731
Manyame RDC	5	2 520
Manyame RDC	6	2 145
Manyame RDC	7	2 304
Manyame RDC	8	2 559
Manyame RDC	15	2 971
Goromonzi RDC	22	3 571
Goromonzi RDC	24	3 654
Total		30 308

20. MARAMBA PFUNGWE: 27 553 Registered Voters

The constituency has 27 553 registered voters. It comprises wards 1, 2, 3, 4, 5, 6, 16 and 17 of Zvataida Rural District Council.

Local Authority	Ward	Number of Registered Voters
Zvataida RDC	1	2 816
Zvataida RDC	2	3 441
Zvataida RDC	3	3 227
Zvataida RDC	4	3 836
Zvataida RDC	5	3 944
Zvataida RDC	6	3 930
Zvataida RDC	16	3 540
Zvataida RDC	17	2 819
Total		27 553

21. WEDZA NORTH: 28 465 Registered Voters

The constituency has 28 465 registered voters. It consists of wards 1, 2, 3, 4, 5, 6, 14 and 15 of Wedza Rural District Council and Wards 5, 7, 8, 10 and 11 of Marondera Rural District Council.

Local Authority	Ward	Number of Registered Voters
Wedza RDC	1	1 698
Wedza RDC	2	2 169
Wedza RDC	3	1 772
Wedza RDC	4	1 657
Wedza RDC	5	2 464
Wedza RDC	6	2 292
Wedza RDC	14	1 867
Wedza RDC	15	2 457
Marondera RDC	5	2 414
Marondera RDC	7	2 588
Marondera RDC	8	2 262
Marondera RDC	10	2 238
Marondera RDC	11	2 587
Total		28 465

22. WEDZA SOUTH: 23 917 Registered Voters

The constituency has 23 917 registered voters. It is made up of the following wards 7, 8, 9, 10, 11, 12 and 13 of Wedza Rural District Council and Wards 22, 24, 28, 29 and 30 of Chikomba Rural district Council.

Proclamation 1 of 2023

Local Authority	Ward	Number of Registered Voters
Wedza RDC	7	2 480
Wedza RDC	8	2 167
Wedza RDC	9	2 274
Wedza RDC	10	2 253
Wedza RDC	11	1 979
Wedza RDC	12	1 660
Wedza RDC	13	1 828
Chikomba RDC	22	1 719
Chikomba RDC	24	2 199
Chikomba RDC	28	1 766
Chikomba RDC	29	2 122
Chikomba RDC	30	1 470
Total		23 917

23. UZUMBA: 28 949 Registered Voters

The constituency has 28 949 registered voters. It comprises wards 7,8,9,10,11,12,13,14 and 15 of Zvataida Rural District Council.

Local Authority	Ward	Number of Registered Voters
Zvataida RDC	7	2 869
Zvataida RDC	8	3 644
Zvataida RDC	9	3 059
Zvataida RDC	10	2 801
Zvataida RDC	11	3 317
Zvataida RDC	12	3 011
Zvataida RDC	13	3 385
Zvataida RDC	14	3 736
Zvataida RDC	15	3 127
Total		28 949

Detailed descriptions of these boundaries are set out in **Annexure B, Chapter 5**, while maps are in **Annexure C**.

CHAPTER 6**MASHONALAND WEST PROVINCE**

The total number of registered voters in the province as at 30 May 2022 was 661 289. This figure is 78 300 more than the 2007/8 total.

Chegutu Municipality

The Municipality has 12 wards. It had a total voter population of 22 761. This is 3002 voters more than the 2007/8 total. There have been some changes to the existing ward boundaries.

In order to determine the voter population thresholds permissible for the Municipality wards, the total number of registered voters in the Municipality was divided by 12 wards resulting in an average of 1 897 voters per ward. A twenty per cent variance from the ward average was then determined resulting in a maximum voter threshold of 2 276 and a minimum threshold of 1 518 voters per ward for the Municipality. Thus, any such ward delimited was expected to fall within the minimum and maximum thresholds.

The number of registered voters in each of the wards is given below:

WARD	NUMBER OF REGISTERED VOTERS
1	1 676
2	1 986
3	2 085
4	2 267
5	1 811
6	1 648
7	1 695
8	1 894
9	1 813
10	1 886
11	1 915
12	2 085
Total	22 761

We now comment briefly on each of the wards.

1. Ward 1: 1 676 Registered Voters

This ward has a total of 1 676 registered voters. It is made up of the following polling areas: 3201CHM0101, 3201CHM0102, 3201CHM0103 and 3201CHM0104.

Proclamation 1 of 2023

2. Ward 2: 1 986 Registered Voters

This ward has a total of 1 986 registered voters. It consists of the following polling areas: 3201CHM0201, 3201CHM0202, 3201CHM0203 and 3201CHM0204.

3. Ward 3: 2 085 Registered Voters

The ward has a total of 2 085 registered voters. It is made up of the following polling areas: 3201CHM0301, 3201CHM0302, 3201CHM0303 and 3201CHM0304.

4. Ward 4: 2 267 Registered voters

This ward has a total of 2 267 registered voters. It comprises the following polling areas: 3201CHM0401, 3201CHM0402, 3201CHM0403, 3201CHM0404 and 3201CHM0405.

5. Ward 5: 1 811 Registered Voters

The ward has a total of 1 811 registered voters. It consists of the following polling areas: 3201CHM0501, 3201CHM0502 and 3201CHM0503.

6. Ward 6: 1 648 Registered Voters

This ward has a total of 1 648 registered voters. It is made up of the following polling areas; 3201CHM0601, 3201CHM0602 and 3201CHM0603.

7. Ward 7: 1 695 Registered Voters

The ward has a total of 1 695 registered voters. It comprises the following polling areas; 3201CHM0701, 3201CHM0702 and 3201CHM0703.

8. Ward 8: 1 894 Registered Voters

This ward has a total of 1 894 registered voters. It consists of the following polling areas; 3201CHM0802, 3201CHM0803 and 3201CHM0804.

9. Ward 9: 1 813 Registered Voters

The ward has a total of 1 813 registered voters. It is made up of the following polling areas; 3201CHM0901, 3200CHM0902, 3200CHM0903 and 3201CHM0904.

10. Ward 10: 1 886 Registered Voters

This ward has a total of 1 886 registered voters. It comprises the following polling areas; 3201CHM1001, 3201CHM1003, 3200CHM1004 and 3201CHM1005.

11. Ward 11: 1 915 Registered Voters

The ward has a total of 1 915 registered voters. It consists of the following polling areas; 3201CHM1102, 3201CHM1104 and 3201CHM1105.

12. Ward 12: 2 085 registered voters

This ward has a total of 2 085 registered voters. It is made up of the following polling areas; 3201CHM1201, 3201CHM1202 and 3201CHM1205 and 3201CHM1206.

Proclamation 1 of 2023

Chegutu Rural District Council

The Rural District Council has 29 wards. It had a total voter population of 66 322 registered voters as at 30 may 2022. This is 7764 voters less than the 2007/8 total. There have been changes to the existing boundaries.

In order to determine the voter population thresholds permissible for the Rural District Council wards, the total number of registered voters in the Rural District Council was divided by 29 wards resulting in an average of 2 287 voters per ward. A twenty per cent variance from the ward average was then determined resulting in a maximum voter threshold of 2 744 and a minimum threshold of 1 830 voters per ward for the Rural District Council. Thus, any such ward delimited was expected to fall within the minimum and maximum thresholds.

The number of registered voters in each of the wards is given below:

Ward	NUMBER OF REGISTERED VOTERS
1	2 344
2	2 152
3	2 423
4	2 735
5	2 419
6	2 674
7	2 169
8	2 297
9	1 976
10	1 918
11	2 024
12	1 981
13	2 055
14	2 507
15	2 510
16	1 892
17	2 038
18	2 681
19	1 966
20	2 093
21	2 014
22	2 431
23	2 534
24	2 567

Ward	NUMBER OF REGISTERED VOTERS
25	2 523
26	2 343
27	2 381
28	2 630
29	2 045
TOTAL	66 322

We now comment briefly on each of the wards.

1. Ward 1: 2 344 Registered Voters

This ward has a total of 2 344 registered voters. It is made up of the following polling areas: 3200CHE0101, 3200CHE0102, 3200CHE0103, 3200CHE0105 and 3200CHE0106.

2. Ward 2: 2 152 Registered Voters

The ward has a total of 2 152 registered voters. It consists of the following polling areas: 3200CHE0202, 3200CHE0203, 3200CHE0204, 3200CHE0207 and 3200CHE0208

3. Ward 3: 2 423 Registered Voters

This ward has a total of 2 423 registered voters. It comprises the following polling areas: 3200CHE0301, 3200CHE0302, 3200CHE0303 and 3200CHE0304.

4. Ward 4: 2 735 Registered Voters

The ward has a total of 2 735 registered voters. It is made up of the following polling areas: 3200CHE0402, 3200CHE0404, 3200CHE0405, 3200CHE0406, 3200CHE0407 and 3200CHE0408.

5. Ward 5: 2 419 Registered Voters

This ward has a total of 2 419 registered voters. It consists of the following polling areas: 3200CHE0501, 3200CHE0502, 3200CHE0503, 3200CHE0504, 3200CHE0505, 3200CHE0506, 3200CHE0507 and 3200CHE0508.

6. Ward 6: 2 674 Registered Voters

The ward has a total of 2 674 registered voters. It comprises the following polling areas: 3200CHE0601, 3200CHE0602, 3200CHE0604, 3200CHE0605, 3200CHE0606, 3200CHE0607 and 3200CHE0608.

Proclamation 1 of 2023

7. Ward 7: 2 169 Registered Voters

This ward has a total of 2 169 registered voters. It is made up of the following polling areas: 3200CHE0701, 3200CHE0702, 3200CHE0703, 3200CHE0704, 3200CHE0705 and 3200CHE0706.

8. Ward 8: 2 297 Registered Voters

The ward has a total of 2 297 registered voters. It consists of the following polling areas: 3200CHE0801, 3200CHE0802, 3200CHE0804 and 3200CHE0806.

9. Ward 9: 1 976 Registered Voters

This ward has a total of 1 976 registered voters. It comprises the following polling areas: 3200CHE0901, 3200CHE0903, 3200CHE0904, 3200CHE0905 and 3200CHE0906.

10. Ward 10: 1 918 Registered voters

The ward has a total of 1 918 registered voters. It consists of the following polling areas: 3200CHE1001, 3200CHE1004, 3200CHE1005, 3200CHE1007 and 3200CHE1008.

11. Ward 11: 2 024 Registered voters

This ward has a total of 2 024 registered voters. It is made up of the following polling areas: 3200CHE1101, 3200CHE1102, 3200CHE1103, 3200CHE1107, 3200CHE1108 and 3200CHE1109.

12. Ward 12: 1 981 Registered Voters

The ward has a total of 1 981 registered voters. It comprises the following polling areas: 3200CHE1201, 3200CHE1202, 3200CHE1203, 3200CHE1204, 3200CHE1205, 3200CHE1206 and 3200CHE1208.

13. Ward 13: 2 055 Registered Voters

This ward has a total of 2 055 registered voters. It is made up of the following polling areas: 3200CHE1301, 3200CHE1302, 3200CHE1303, 3200CHE1304, 3200CHE1305, 3200CHE1306 and 3200CHE1307.

14. Ward 14: 2 507 Registered Voters

The ward has a total of 2 507 registered voters. It consists of the following polling areas: 3200CHE1401, 3200CHE1402, 3200CHE1403, 3200CHE1404, 3200CHE1405 and 3200CHE1406.

15. Ward 15: 2 510 Registered Voters

This ward has a total of 2 510 registered voters. It comprises the following polling areas: 3200CHE1501, 3200CHE1502, 3200CHE1503, 3200CHE1504, 3200CHE1505, 3200CHE1506, 3200CHE1507, 3200CHE1510, 3200CHE1511 and 3200CHE1512.

16. Ward 16: 1 892 Registered Voters

The ward has a total of 1 892 registered voters. It is made up of the following polling areas: 3200CHE1601, 3200CHE1602, 3200CHE1603, 3200CHE1604, 3200CHE1605, 3200CHE1606, 3200CHE1607, 3200CHE1608 and 3200CHE1609.

17. Ward 17: 2 038 Registered Voters

This ward has a total of 2 038 registered voters. It consists of the following polling areas; 3200CHE1701, 3200CHE1702, 3200CHE1703, 3200CHE1704 and 3200CHE1705.

18. Ward 18: 2 681 Registered Voters

The ward has a total of 2 681 registered voters. It comprises the following polling areas: 3200CHE1801, 3200CHE1802, 3200CHE1803, 3200CHE1804, 3200CHE1805, 3200CHE1806 and 3200CHE1807.

19. Ward 19: 1 966 Registered Voters

This ward has a total of 1 966 registered voters. It is made up of the following polling areas: 3200CHE1903, 3200CHE1904, 3200CHE1905, 3200CHE1906 and 3200CHE1907.

20. Ward 20: 2 093 Registered Voters

The ward has a total of 2 093 registered voters. It consists of the following polling areas: 3200CHE2001, 3200CHE2003, 3200CHE2004 and 3200CHE2005.

21. Ward 21: 2 014 Registered Voters

This ward has a total of 2 014 registered voters. It comprises the following polling areas: 3200CHE2101, 3200CHE2102, 3200CHE2103, 3200CHE2104, 3200CHE2105 and 3200CHE2106.

22. Ward 22: 2 431 Registered Voters

The ward has a total of 2 431 registered voters. It is made up of the following polling areas: 3200CHE2204, 3200CHE2206, 3200CHE2207, 3200CHE2209 and 3200CHE2210.

23. Ward 23: 2 534 Registered Voters

This ward has a total of 2 534 registered voters. It consists of the following polling areas: 3200CHE2302, 3200CHE2303, 3200CHE2304, 3200CHE2305, 3200CHE2306, 3200CHE2307 and 3200CHE2308.

24. Ward 24: 2 567 Registered Voters

The ward has a total of 2 567 registered voters. It comprises the following polling areas: 3200CHE2401, 3200CHE2402, 3200CHE2403 and 3200CHE2405.

25. Ward 25: 2 523 Registered Voters

This ward has a total of 2 523 registered voters. It is made up of the following polling areas: 3200CHE2501, 3200CHE2503, 3200CHE2504 and 3200CHE2505.

26. Ward 26: 2 343 Registered Voters

The ward has a total of 2 343 registered voters. It consists of the following polling areas: 3200CHE2601, 3200CHE2602, 3200CHE2605, 3200CHE2606, 3200CHE2607, 3200CHE2608 and 3200CHE2609.

27. Ward 27: 2 381 Registered Voters

This ward has a total of 2 381 registered voters. It comprises the following polling areas: 3200CHE2701, 3200CHE2702, 3200CHE2703, 3200CHE2704, 3200CHE2705 and 3200CHE2706.

28. Ward 28: 2 630 Registered Voters

The ward has a total of 2 630 registered voters. It is made up of the following polling areas: 3200CHE2801, 3200CHE2802, 3200CHE2803, 3200CHE2804, 3200CHE2805, 3200CHE2806 and 3200CHE2807.

29. Ward 29: 2 045 Registered Voters

This ward has a total of 2 045 registered voters. It is made up of the following polling areas: 3200CHE2901, 3200CHE2902, 3200CHE2903, 3200CHE2904, 3200CHE2905 and 3200CHE2906.

Chinhoyi Municipality

The Municipality has 15 wards. It had a total voter population of 37 095 as at 30 May 2022. This is 9 987 more voters than the 2007/8 total. There have been some changes to the existing ward boundaries.

In order to determine the voter population thresholds permissible for the Municipality wards, the total number of registered voters in the Municipality was divided by 15 wards resulting in an average of 2 473 voters per ward. A twenty per cent variance from the ward average was then determined resulting in a maximum voter threshold of 2 968 and a minimum threshold of 1 978 voters per ward for the Municipality. Thus, any such ward delimited was expected to fall within the minimum and maximum thresholds.

The number of registered voters in each of the wards is given below:

WARD	NUMBER OF REGISTERED VOTERS
1	2 574
2	2 162
3	2 621
4	2 661
5	2 480
6	2 374
7	2 647
8	2 846
9	2 930
10	2 500
11	2 178
12	2 749
13	2 087
14	2 053
15	2 233
TOTAL	37 095

We now comment briefly on each of the wards.

1. Ward 1: 2 574 Registered Voters

This ward has a total of 2 574 registered voters. It is made up of the following polling areas: 7001CHIM0101, 7001CHIM0102, 7001CHIM0103 and 7001CHIM0104.

Proclamation 1 of 2023

2. Ward 2: 2 162 Registered Voters

The ward has a total of 2 162 registered voters. It consists of the following polling areas: 7001CHIM0201, 7001CHIM0202, 7001CHIM0203 and 7001CHIM0204.

3. Ward 3: 2 621 Registered Voters

This ward has a total of 2 621 registered voters. It comprises the following polling areas: 7001CHIM0301, 7001CHIM0302, 7001CHIM0303 and 7001CHIM0304.

4. Ward 4: 2 661 Registered Voters

The ward has a total of 2 661 registered voters. It is made up of the following polling areas: 7001CHIM0401, 7001CHIM0402, 7001CHIM0403 and 7001CHIM0404.

5. Ward 5: 2 480 Registered Voters

This ward has a total of 2 480 registered voters. It consists of the following polling areas; 7001CHIM0501, 7001CHIM0502, 7001CHIM0503 and 7001CHIM0504.

6. Ward 6: 2 374 Registered Voters

The ward has a total of 2 374 registered voters. It comprises the following polling areas: 7001CHIM0601, 7001CHIM0602, 7001CHIM0603, 7001CHIM0604 and 7001CHIM0605.

7. Ward 7: 2 647 Registered Voters

The ward has a total of 2647 registered voters. It is made up of the following polling areas: 7001CHIM0701, 7001CHIM0702, 7001CHIM0703 and 7001CHIM0704.

8. Ward 8: 2 846 Registered Voters

This ward has a total of 2 846 registered voters. It consists of the following polling areas: 7001CHIM0801, 7001CHIM0802, 7001CHIM0803, 7001CHIM0804 and 7001CHIM0805.

9. Ward 9: 2 930 Registered Voters

The ward has a total of 2 930 registered voters. It comprises the following polling areas: 7001CHIM0901, 7001CHIM0902, 7001CHIM0903 and 7001CHIM0904.

10. Ward 10: 2 500 Registered Voters

This ward has a total of 2 500 registered voters. It is made up of the following polling areas: 7001CHIM1001, 7001CHIM1002, 7001CHIM1003 and 7001CHIM1004.

11. Ward 11: 2 178 Registered Voters

The ward has a total of 2 178 registered voters. It consists of the following polling areas: 7001CHIM1101, 7001CHIM1102, 7001CHIM1103, 7001CHIM1104 and 7001CHIM1105.

12. Ward 12: 2 749 Registered Voters

This ward has a total of 2 749 registered voters. It comprises the following polling areas: 7001CHIM1201, 7001CHIM1202, 7001CHIM1203 and 7001CHIM1204.

13. Ward 13: 2 087 Registered Voters

The ward has a total of 2 087 registered voters. It is made up of the following polling areas: 7001CHIM1302, 7001CHIM1303 and 7001CHIM1304.

14. Ward 14: 2 053 Registered Voters

This ward has a total of 2 053 registered voters. It consists of the following polling areas: 7001CHIM1401, 7001CHIM1402, 7001CHIM1403, 7001CHIM1404, 7001CHIM1405 and 7001CHIM1406.

15. Ward 15: 2 233 Registered Voters

The ward has a total of 2 233 registered voters. It is made up of the following polling areas: 7001CHIM1501, 7001CHIM1502 and 7001CHIM1403.

Proclamation 1 of 2023

Chirundu Local Board

The Local Board has 3 wards. It had a total voter population of 1 655 as at 30 May 2022. These are new wards created by Proclamation 14 of 1983 published in Statutory Instrument 387 of 1983. The wards were not delimited in 2007/8 and have thus been delimited to form part of the 2022 delimitation report.

In order to determine the voter population thresholds permissible for the Local Board wards, the total number of registered voters in the Local Board was divided by 3 wards resulting in an average of 552 voters per ward. A twenty per cent variance from the ward average was then determined resulting in a maximum voter threshold of 662 and a minimum threshold of 442 voters per ward for the Local Board. Thus, any such ward delimited was expected to fall within the minimum and maximum thresholds.

The number of registered voters in each of the wards is given below:

WARD	NUMBER OF REGISTERED VOTERS
1	613
2	562
3	480
TOTAL	1 655

We now comment briefly on each of the wards.

1. Ward 1: 613 Registered Voters

This ward has a total of 613 registered voters. It is made up of polling area 3801CLB0101.

2. Ward 2: 562 Registered Voters

The ward has a total of 562 registered voters. It consists of polling area 3801CLB0201.

3. Ward 3: 480 Registered Voters

This ward has a total of 480 registered voters. It comprises the following polling areas: 3801CLB0301 and 3801CLB0302.

Hurungwe Rural District Council

The Rural District Council has 26 wards. It had a total voter population of 117 901 as at 30 May 2022. This is 901 voters less than the 2007/8 total. There have been some changes to the existing ward boundaries.

In order to determine the voter population thresholds permissible for the Rural District Council wards, the total number of registered voters in the Rural District Council was divided by 26 wards resulting in an average of 4 535 voters per ward. A twenty per cent variance from the ward average was then determined resulting in a maximum voter threshold of 5 442 and a minimum threshold of 3 628 voters per ward for the Rural District Council. Thus, any such ward delimited was expected to fall within the minimum and maximum thresholds.

The number of registered voters in each ward is given below:

WARD	NUMBER OF REGISTERED VOTERS
1	3 946
2	4 545
3	4 942
4	4 044
5	4 395
6	4 482
7	4 315
8	5 124
9	5 266
10	4 504
11	4 593
12	5 041
13	4 906
14	4 404
15	4 832
16	4 419
17	4 021
18	5 056
19	3 878
20	3 983
21	4 978
22	5 290
23	4 230
24	4 205
25	4 523
26	3 979
TOTAL	117 901

Proclamation 1 of 2023

We comment briefly on each of the wards

1. Ward 1: 3 946 registered voters

This ward has a total of 3 946 registered voters. It is made up of the following polling areas; 3800HUR0101, 3800HUR0103, 3800HUR0104, 3800HUR0106, 3800HUR0107, 3800HUR0108, 3800HUR0109, 3800HUR0110, 3800HUR0112 and 3800HUR0113.

2. Ward 2: 4 545 Registered Voters

The ward has a total of 4 545 registered voters. It consists of the following polling areas; 3800HUR0201, 3800HUR0202, 3800HUR0203, 3800HUR0204, 3800HUR0205, 3800HUR0206, 3800HUR0207, 3800HUR0208, 3800HUR0209, 3800HUR0210 and 3800HUR0211.

3. Ward 3: 4 942 Registered Voters

This ward has a total of 4 942 registered voters. It comprises the following polling areas; 3800HUR0301, 3800HUR0302, 3800HUR0303, 3800HUR0304, 3800HUR0306, 3800HUR0307, 3800HUR0308, 3800HUR0309, 3800HUR0310 and 3800HUR0311.

4. Ward 4: 4 044 Registered Voters

The ward has a total of 4 044 registered voters. It is made up of the following polling areas; 3800HUR0401, 3800HUR0402, 3800HUR0403, 3800HUR0405, 3800HUR0406, 3800HUR0407, 3800HUR0408, 3800HUR0409, 3800HUR0410, 3800HUR0411, 3800HUR0412 and 3800HUR0413.

5. Ward 5: 4 395 Registered Voters

This ward has a total of 4 395 registered voters. It consists of the following polling areas; 3800HUR0510, 3800HUR0511, 3800HUR0512, 3800HUR0513, 3800HUR0514, 3800HUR0515, 3800HUR0516, 3800HUR0517 and 3800HUR0518.

6. Ward 6: 4 482 Registered Voters

The ward has a total of 4 482 registered voters. It comprises the following polling areas; 3800HUR0601, 3800HUR0602, 3800HUR0603, 3800HUR0604, 3800HUR0605, 3800HUR0606, 3800HUR0607, 3800HUR0608 and 3800HUR0609.

7. Ward 7: 4 315 Registered Voters

This ward has a total of 4 315 registered voters. It is made up of the following polling areas; 3800HUR0701, 3800HUR0702, 3800HUR0704, 3800HUR0705, 3800HUR0706, 3800HUR0707, 3800HUR0708, 3800HUR0709, 3800HUR0710, 3800HUR0713 and 3800HUR 0714.

8. Ward 8: 5 124 Registered Voters

The ward has a total of 5 124 registered voters. It consists of the following polling areas; 3800HUR0802, 3800HUR0803, 3800HUR0804, 3800HUR0805, 3800HUR0806, 3800HUR0807, 3800HUR0808, 3800HUR0810, 380HUR08011, 3800HUR0812 and 3800HUR0813.

9. Ward 9: 5 266 Registered Voters

This ward has a total of 5 266 registered voters. It comprises the following polling areas; 3800HUR0901, 3800HUR0903, 3800HUR0905, 3800HUR0907, 3800HUR0909, 3800HUR0910, 3800HUR0911, 3800HUR0912, 3800HUR0913, 3800HUR0914 and 3800HUR0915.

10. Ward 10: 4 504 Registered Voters

The ward has a total of 4 504 registered voters. It is made up of the following polling areas; 3800HUR1001, 3800HUR1002, 3800HUR1003, 3800HUR1005, 3800HUR1006, 3800HUR1007, 3800HUR1008 and 3800HUR1009.

11. Ward 11: 4 593 Registered Voters

This ward has a total of 4 593 registered voters. It consists of the following polling areas; 3800HUR1101, 3800HUR1102, 3800HUR1103, 3800HUR1104, 3800HUR1105, 3800HUR1106, 3800HUR1108, 3800HUR1111 and 3800HUR1112.

12. Ward 12: 5 041 Registered Voters

The ward has a total of 5 041 registered voters. It comprises the following polling areas; 3800HUR1201, 3800HUR1202, 3800HUR1203, 3800HUR1204, 3800HUR1205, 3800HUR1206, 3800HUR1207, 3800HUR1208, 3800HUR1209 and 3800HUR1210.

13. Ward 13: 4 906 Registered Voters

This ward has a total of 4 906 registered voters. It is made up of the following polling areas; 3800HUR1305, 3800HUR1306, 3800HUR1307, 3800HUR1309, 3800HUR1310, 3800HUR1311, 3800HUR1312, 3800HUR1313 and 3800HUR1314.

14. Ward 14: 4 404 Registered Voters

The ward has a total of 4 404 registered voters. It consists of the following polling areas; 3800HUR1401, 3800HUR1403, 3800HUR1404, 3800HUR1405, 3800HUR1408, 3800HUR1411, 3800HUR1412, 3800HUR1415, 3800HUR1416, 3800HUR1417 and 3800HUR1418.

15. Ward 15: 4 832 Registered voters

This ward has a total of 4 832 registered voters. It comprises the following polling areas; 3800HUR1501, 3800HUR1502, 3800HUR1503, 3800HUR1504, 3800HUR1505, 3800HUR1506, 3800HUR1507, 3800HUR1508, 3800HUR1509, 3800HUR1510 and 3800HUR1511.

16. Ward 16: 4 419 Registered Voters

The ward has a total of 4 419 registered voters. It is made up of the following polling areas; 3800HUR1602, 3800HUR1604, 3800HUR1606, 3800HUR1607, 3800HUR1608, 3800HUR1609, 3800HUR1610, 3800HUR1611, 3800HUR1612 and 3800HUR1613.

17. Ward 17: 4 021 Registered Voters

This ward has a total of 4 021 registered voters. It consists of the following polling areas; 3800HUR1701, 3800HUR1702, 3800HUR1703, 3800HUR1704, 3800HUR1705, 3800HUR1706, 3800HUR1707 and 3800HUR1708.

18. Ward 18: 5 056 Registered Voters

The ward has a total of 5 056 registered voters. It comprises the following polling areas; 3800HUR1801, 3800HUR1802, 3800HUR1803, 3800HUR1804, 3800HUR1805, 3800HUR1806, 3800HUR1807, 3800HUR1808, 3800HUR1809, 3800HUR1810, 3800HUR1811 and 3800HUR1812.

19. Ward 19: 3 878 Registered Voters

This ward has a total of 3 878 registered voters. It is made up of the following polling areas: 3800HUR1901, 3800HUR1902, 3800HUR1903, 3800HUR1904, 3800HUR1905, 3800HUR1906, 3800HUR1907 and 3800HUR1908.

20. Ward 20: 3 983 Registered Voters

The ward has a total of 3 983 registered voters. It consists of the following polling areas; 3800HUR2001, 3800HUR2002, 3800HUR2003, 3800HUR2004, 3800HUR2005, 3800HUR2006, 3800HUR2007, 3800HUR2008, 3800HUR2009, 3800HUR2010 and 3800HUR2011.

21. Ward 21: 4 978 Registered Voters

This ward has a total of 4 978 registered voters. It comprises the following polling areas; 3800HUR2102, 3800HUR2105, 3800HUR2106, 3800HUR2107, 3800HUR2109, 3800HUR2110, 3800HUR2111, 3800HUR2112,

3800HUR2113, 3800HUR2114, 3800HUR2115, 3800HUR2116 and 3800HUR2117.

22. Ward 22: 5 290 registered voters

The ward has a total of 5 290 registered voters. It is made up of the following polling areas; 3800HUR2202, 3800HUR2203, 3800HUR2205, 3800HUR2206, 3800HUR2207, 3800HUR2208, 3800HUR2209, 3800HUR2210, 3800HUR2211 and 3800HUR2212.

23. Ward 23: 4 230 Registered Voters

This ward has a total of 4230 registered voters. It consists of the following polling areas: 3800HUR2301, 3800HUR2302, 3800HUR2303, 3800HUR2304, 3800HUR2305, 3800HUR2306, 3800HUR2307, 3800HUR2308, 3800HUR2309 and 3800HUR2310.

24. Ward 24: 4 205 Registered Voters

The ward has a total of 4 205 registered voters. It comprises the following polling areas: 3800HUR2401, 3800HUR2402, 3800HUR2403, 3800HUR2404, 3800HUR2405, 3800HUR2406, 3800HUR2407, 3800HUR2408, 3800HUR2409, 3800HUR2410 and 3800HUR2411.

25. Ward 25: 4 523 Registered Voters

This ward has a total of 4 523 registered voters. It is made up of the following polling areas; 3800HUR2501, 3800HUR2502, 3800HUR2503, 3800HUR2504, 3800HUR2505, 3800HUR2506, 3800HUR2507, 3800HUR2508 and 3800HUR2509.

26. Ward 26: 3 979 Registered Voters

The ward has a total of 3 979 registered voters. It consists of the following polling areas; 3800HUR2601, 3800HUR2602, 3800HUR2603, 3800HUR2604, 3800HUR2605, 3800HUR2606, 3800HUR2607 and 3800HUR2608.

Proclamation 1 of 2023

Kadoma Municipality

The Municipality has 17 wards. It had a total voter registered population of 49 279 as at 30 May 2022. This is 13 248 voters more than the 2007/8 total. Some of the wards and ward boundaries were modified.

In order to determine the voter population thresholds permissible for the Municipality wards, the total number of registered voters in the Municipality was divided by 17 wards resulting in an average of 2 899 voters per ward. A twenty per cent variance from the ward average was then determined resulting in a maximum voter threshold of 3 479 and a minimum threshold of 2 319 voters per ward for the Municipality. Thus, any such ward delimited was expected to fall within the minimum and maximum thresholds.

The number of registered voters in each of the wards is given below:

Ward	NUMBER OF REGISTERED VOTERS
1	3 017
2	2 841
3	2 787
4	3 417
5	3 343
6	2 991
7	2 869
8	2 646
9	2 358
10	3 037
11	3 258
12	2 746
13	3 327
14	2 477
15	2 592
16	3 010
17	2 563
TOTAL	49 279

We comment briefly on each of the wards.

1. Ward 1: 3 017 Registered Voters

This ward has a total of 3 017 registered voters. It is made up of the following polling areas; 2401KAD0101, 2401KAD0103, 2401KAD0105 and 2401KAD0106.

2. Ward 2: 2 841 Registered Voters

The ward has a total of 2 841 registered voters. It consists of the following polling areas; 2401KAD0201, 2401KAD0203, 2401KAD0204 and 2401KAD0205.

3. Ward 3: 2 787 Registered Voters

This ward has a total of 2 787 registered voters. It comprises the following polling areas; 2401KAD0303, 2401KAD0304, 2401KAD0305 and 2401KAD0306.

4. 4. Ward 4: 3 417 Registered Voters

The ward has a total of 3 417 registered voters. It is made up of the following polling areas; 2401KAD0402, 2401KAD0403, 2401KAD0404, 2401KAD0405 and 2401KAD0406.

5. Ward 5: 3 343 Registered Voters

This ward has a total of 3 343 registered voters. It consists of the following polling areas; 2401KAD0501, 2401KAD0502, 2401KAD0503, 2401KAD0504, and 2401KAD0505.

6. Ward 6: 2 991 Registered Voters

The ward has a total of 2 991 registered voters. It comprises the following polling areas; 2401KAD0602, 2401KAD0603, 2401KAD0604, 2401KAD0605 and 2401KAD0606.

7. Ward 7: 2 869 Registered Voters

This ward has a total of 2 869 registered voters. It is made up of the following polling areas; 2401KAD00703, 2401KAD0704, 2401KAD0705 and 2401KAD0706.

8. 8. Ward 8: 2 646 Registered Voters

The ward has a total of 2 646 registered voters. It consists of the following polling areas; 2401KAD0801, 2401KAD0804, 2401KAD0805 and 2401KAD0806.

9. Ward 9: 2 358 Registered Voters

This ward has a total of 2 358 registered voters. It comprises the following polling areas; 2401KAD0901, 2401KAD0902 and 2401KAD0903.

10. Ward 10: 3 037 Registered Voters

The ward has a total of 3 037 registered voters. It is made up of the following polling areas: 2401KAD1002, 2401KAD1003, 2401KAD1004 and 2401KAD1005.

11. Ward 11: 3 258 Registered Voters

This ward has a total of 3 258 registered voters. It consists of the following polling areas; 2402401KAD1101, 2401KAD1102, 2401KAD1103, 2401KAD1104 and 2401KAD1105.

12. Ward 12: 2 746 Registered Voters

The ward has a total of 2 746 registered voters. It comprises the following polling areas; 2401KAD1201, 2401KAD1202, 2401KAD1204 and 2401KAD1205.

13. Ward 13: 3 327 Registered Voters

This ward has a total of 3 327 registered voters. It is made up of the following polling areas; 2401KAD1301, 2401KAD1304, 2401KAD1305, 2401KAD1306 and 2401KAD1307.

14. Ward 14: 2 477 Registered Voters

The ward has a total of 2 477 registered voters. It consists of the following polling areas; 2401KAD1401, 2401KAD1403, 2401KAD1404 and 2401KAD1405.

15. Ward 15: 2 592 Registered Voters

This ward has a total of 2 592 registered voters. It comprises the following polling areas; 2401KAD1501, 2401KAD1502, 2401KAD1503 and 2401KAD1504.

16. Ward 16: 3 010 Registered Voters

The ward has a total of 3 010 registered voters. It is made up of the following polling areas; 2401KAD1601, 2401KAD1602, 2401KAD1604 and 2401KAD1605.

17. Ward 17: 2 563 Registered Voters

This ward has a total of 2 563 registered voters. It consists of the following polling areas; 2401KAD1701, 2401KAD1702, 2401KAD1703 and 2401KAD1704.

Proclamation 1 of 2023

Kariba Municipality

The Municipality has 9 wards. It had a total voter population of 13 088 as at 30 May 2022. This figure is 355 voters more than the 2007/8 total. There have been some changes to the existing ward boundaries.

In order to determine the voter population thresholds permissible for the Municipality wards, the total number of registered voters in the Municipality was divided by 9 wards resulting in an average of 1 454 voters per ward. A twenty per cent variance from the ward average was then determined resulting in a maximum voter threshold of 1 744 and a minimum threshold of 1 164 voters per ward for the Municipality. Thus, any such ward delimited was expected to fall within the minimum and maximum thresholds.

The number of registered voters in each of the wards is given below:

WARD	NUMBER OF REGISTERED VOTERS
1	1 571
2	1 368
3	1 744
4	1 216
5	1 672
6	1 324
7	1 220
8	1 342
9	1 631
TOTAL	13 088

We comment briefly on each of the wards.

1. Ward 1: 1 571 Registered Voters

This ward has a total of 1 571 registered voters. It is made up of the following polling areas; 3701KAR0101 and 3701KAR0102.

2. Ward 2: 1 368 Registered Voters

The ward has a total of 1 368 registered voters. It consists of the following polling areas; 3701KAR0201, 3701KAR0202 and 3701KAR0203.

3. Ward 3: 1 744 Registered Voters

This ward has a total of 1 744 registered voters. It comprises the following polling areas; 3701KAR0301, 3701KAR0302 and 3701KAR0303.

4. Ward 4: 1 216 Registered Voters

The ward has a total of 1 216 registered voters. It is made up of the following polling areas; 3701KAR0401, 3701KAR0402 and 3701KAR0403.

5. Ward 5: 1 672 Registered Voters

This ward has a total of 1 672 registered voters. It consists of the following polling areas; 3701KAR0501 and 3701KAR0502.

6. Ward 6: 1 324 Registered Voters

This ward has a total of 1 324 registered voters. It comprises the following polling areas; 3701KAR0601, 3701KAR0602 and 3701KAR0603.

7. Ward 7: 1 220 Registered Voters

This ward has a total of 1 220 registered voters. It is made up of the following polling areas; 3701KAR0701, 3701KAR0702, 3701KAR0703 and 3701KAR0704.

8. Ward 8: 1 342 Registered Voters

This ward has a total of 1 342 registered voters. It consists of the following polling areas; 3701KAR0801 and 3701KAR0802.

9. Ward 9: 1 631 Registered Voters

This ward has a total of 1 631 registered voters. It comprises the following polling areas; 3701KAR0901, 3701KAR0902 and 3701KAR0903.

Proclamation 1 of 2023

Karoi Town Council

The Town Council has 10 wards. It had a total voter population of 14 150 as at 30 May 2022. This is 5 454 voters more than the 2007/8 total. There have been some changes to the existing ward boundaries.

In order to determine the voter population thresholds permissible for the Town Council wards, the total number of registered voters in the Town Council was divided by 10 wards resulting in an average of 1 415 voters per ward. A twenty per cent variance from the ward average was then determined resulting in a maximum voter threshold of 1 698 and a minimum threshold of 1 133 voters per ward for the Town Council. Thus, any such ward delimited was expected to fall within the minimum and maximum thresholds.

The number of registered voters in each of ward is given below:

WARD	NUMBER OF REGISTERED VOTERS
1	1 363
2	1 184
3	1 522
4	1 477
5	1 350
6	1 334
7	1 331
8	1 643
9	1 276
10	1 670
TOTAL	14 150

We now comment briefly on each of the wards.

1. Ward 1: 1 363 Registered Voters

This ward has a total of 1 363 registered voters. It is made up of the following polling areas; 3801KTC0101, 3801KTC0102 and 3801KTC0103.

2. Ward 2: 1 184 Registered Voters

The ward has a total of 1 184 registered voters. It consists of polling area 3801KTC0203 and 3801KTC0204.

3. Ward 3: 1 522 Registered Voters

This ward has a total of 1 522 registered voters. It comprises the following polling areas: 3801KTC0301, 3801KTC0302, 3801KTC0303, 3801KTC0304 and 3801KTC0305.

4. Ward 4: 1 477 Registered Voters

The ward has a total of 1 477 registered voters. It is made up of the following polling areas; 3801KTC0401, 3801KTC0402 and 3801KTC0403.

5. Ward 5: 1 350 Registered Voters

This ward has a total of 1 350 registered voters. It consists of the following polling areas; 3801KTC0501, 3801KTC0502, 3801KTC0503, 3801KTC0504 and 3801KTC0505.

6. Ward 6: 1 334 Registered Voters

The ward has a total of 1 334 registered voters. It comprises the following polling areas; 3801KTC0604 and 3801KTC0605.

7. Ward 7: 1 331 Registered Voters

This ward has a total of 1 331 registered voters. It is made up of the following polling areas; 3801KTC0701, 3801KTC0703 and 3801KTC0704.

8. Ward 8: 1 643 Registered Voters

The ward has a total of 1 643 registered voters. It consists of the following polling areas; 3801KTC0801, 3801KTC0802, 3801KTC0803, 3801KTC0804 and 3801KTC0805.

9. Ward 9: 1 276 Registered Voters

This ward has a total of 1 276 registered voters. It comprises the following polling areas; 3801KTC0901 and 3801KTC0902.

10. Ward 10: 1 670 Registered Voters

This ward has a total of 1 670 registered voters. It is made up of the following polling areas; 3801KTC1002, 3801KTC1004 and 3801KTC1005.

Proclamation 1 of 2023

Makonde Rural District Council

The Rural District Council has 19 wards. It had a total voter population of 64 990 as at 30 may 2022. This is 8 499 voters more than the 2007/8 total. There have been some changes to the existing ward boundaries.

In order to determine the voter population thresholds permissible for the Rural District Council wards, the total number of registered voters in the Rural District Council was divided by 19 wards resulting in an average of 3 421 voters per ward. A twenty per cent variance from the ward average was then determined resulting in a maximum voter threshold of 4 105 and a minimum threshold of 2 737 voters per ward for the Rural District Council. Thus, any such ward delimited was expected to fall within the minimum and maximum thresholds.

The number of registered voters in each of the wards is given below:

WARD	NUMBER OF REGISTERED VOTERS
1	3 545
2	3 998
3	3 537
4	3 358
5	2 909
6	2 944
7	2 905
8	4 001
9	3 765
10	2 951
11	3 216
12	3 201
13	2 966
14	4 006
15	3 693
16	3 363
17	3 909
18	2 768
19	3 955
TOTAL	64 990

We now comment briefly on each of the wards.

1. Ward 1: 3 545 Registered Voters

This ward has a total of 3 545 registered voters. It is made up of the following polling areas: 7000MAK0101, 7000MAK0102, 7000MAK0104, 7000MAK0105 and 7000MAK0106 and 7000MAK0107.

2. 2. Ward 2: 3 998 Registered Voters

The ward has a total of 3 998 registered voters. It consists of the following polling areas: 7000MAK0202, 7000MAK0203, 7000MAK0205, 7000MAK0206, 7000MAK0207, 7000MAK0208 and 7000MAK0209.

3. Ward 3: 3 537 Registered Voters

This ward has a total of 3 537 registered voters. It comprises the following polling areas: 7000MAK0301, 7000MAK0302, 7000MAK0303, 7000MAK0304, 7000MAK0305 and 7000MAK0306.

4. 4. Ward 4: 3 358 Registered Voters

The ward has a total of 3 358 registered voters. It is made up of the following polling areas: 7000MAK0403, 7000MAK0404, 7000MAK0407, 7000MAK0409, 7000MAK0410 and 7000MAK0412.

5. Ward 5: 2 909 Registered Voters

This ward has a total of 2 909 registered voters. It consists of the following polling areas: 7000MAK0502, 7000MAK0503, 7 000MAK0504, 7000MAK0505, 7000MAK0506, 7000MAK0507 and 7000MAK0508.

6. 6. Ward 6: 2 944 Registered Voters

The ward has a total of 2 944 registered voters. It comprises the following polling areas: 7000MAK0601, 7000MAK0602, 7000MAK0603, 7000MAK0604, 7000MAK0605, 7000MAK0606 and 7000MAK0607.

7. Ward 7: 2 905 Registered Voters

This ward has a total of 2 905 registered voters. It is made up of the following polling areas: 7000MAK0701, 7000MAK0702, 7000MAK0703, 7000MAK0704, 7000MAK0705, 7000MAK0706 and 7000MAK0707.

8. Ward 8: 4 001 Registered Voters

The ward has a total of 4 001 registered voters. It consists of the following polling areas: 7000MAK0803, 7000MAK0804, 7000MAK0805, 7000MAK0810, 7000MAK0812 and 7000MAK0816.

Proclamation 1 of 2023

9. Ward 9: 3 765 Registered Voters

This ward has a total of 3 765 registered voters. It comprises the following polling areas: 7000MAK0901, 7000MAK0902, 7000MAK0903, 7000MAK0905, 7000MAK0906, 7000MAK0907, 7000MAK0908 and 7000MAK0909.

10. Ward 10: 2 951 Registered Voters

The ward has a total of 2 951 registered voters. It is made up of the following polling areas: 7000MAK1001, 7000MAK1002, 7000MAK1003, 7000MAK1004, 7000MAK1005 and 7000MAK1006

11. Ward 11: 3 216 Registered Voters

This ward has a total of 3 216 registered voters. It consists of the following polling areas: 7000MAK1101, 7000MAK1103, 7000MAK1104, 7000MAK1108, 7000MAK1110 and 7000MAK1111.

12. Ward 12: 3 201 Registered Voters

The ward has total of 3 201 registered voters. It comprises the following polling areas: 7000MAK1201, 7000MAK1202, 7000MAK1203, 7000MAK1204 and 7000MAK1205.

13. Ward 13: 2 966 Registered Voters

This ward has a total of 2 966 registered voters. It is made up of the following polling areas: 7000MAK1305, 7000MAK1306, 7000MAK1307, 7000MAK1309, 7000MAK1310 and 7000MAK1311.

14. Ward 14: 4 006 Registered Voters

The ward has a total of 4 006 registered voters. It consists of the following polling areas: 7000MAK1401, 7000MAK1402, 7000MAK1403, 7000MAK1404, 7000MAK1405, 7000MAK1406, 7000MAK1407, 7000MAK1408, 7000MAK1409, 7000MAK1410, 7000MAK1411, 7000MAK1412, 7000MAK1413 and 7000MAK1414.

15. Ward 15: 3 693 Registered Voters

This ward has a total of 3 693 registered voters. It comprises the following polling areas: 7000MAK1501, 7000MAK1502, 7000MAK1503, 7000MAK1504, 7000MAK1505, 7000MAK1506, 7000MAK1507, 7000MAK1508, 7000MAK1509 and 7000MAK1510.

16. Ward 16: 3 363 Registered Voters

The ward has a total of 3 363 registered voters. It is made up of the following polling areas: 7000MAK1607, 7000MAK1608, 7000MAK1609, 7000MAK1610, 7000MAK1611, 7000MAK1612, 7000MAK1613.

17. Ward 17: 3 909 Registered Voters

This ward has a total of 3 909 registered voters. It consists of the following polling areas: 7000MAK1701, 7000MAK1702, 7000MAK1703, 7000MAK1704, 7000MAK1705, 7000MAK1706, 7000MAK1707 and 7000MAK1708.

18. Ward 18: 2 768 Registered Voters

This ward has a total of 2 768 registered voters. It comprises the following polling areas: 7000MAK1801, 7000MAK1802, 7000MAK1803 and 7000MAK1804.

19. Ward 19: 3 955 Registered Voters

This ward has a total of 3 955 registered voters. It is made up of the following polling areas: 7000MAK1901, 7000MAK1902, 7000MAK1903, 7000MAK1904, 7000MAK1905, 7000MAK1906, 7000MAK1907, 7000MAK1908 and 7000MAK1909.

Proclamation 1 of 2023

Mhondoro–Ngezi Rural District Council

The Rural District Council has 16 wards. It had a total voter population of 54 420 as at 30 May 2022. This is 14 168 voters more than the 2007/8 total. There have been some changes to the existing ward boundaries.

In order to determine the voter population thresholds permissible for the Rural District Council wards, the total number of registered voters in the Rural District Council was divided by 19 wards resulting in an average of 3 421 voters per ward. A twenty per cent variance from the ward average was then determined resulting in a maximum voter threshold of 4 105 and a minimum threshold of 2 737 voters per ward for the Rural District Council. Thus, any such ward delimited was expected to fall within the minimum and maximum thresholds.

The number of registered voters in each of them is given below:

WARD	NUMBER OF REGISTERED VOTERS
1	3 023
2	2 917
3	3 487
4	3 077
5	3 599
6	3 238
7	4 054
8	2 768
9	2 892
10	2 872
11	3 202
12	3 964
13	3 905
14	3 712
15	4 068
16	3 642
TOTAL	54 420

We now comment briefly on each of the wards.

1. Ward 1: 3 023 Registered Voters

This ward has a total of 3 023 registered voters. It is made up of the following polling areas: 1000MNG0101, 1000MNG0102, 1000MNG0103, 1000MNG0104 and 1000MNG0105.

2. Ward 2: 2 917 Registered voters

The ward has a total of 2 917 registered voters. It consists of the following polling areas: 1000MNG0201, 1000MNG0202, 1000MNG0203 and 1000MNG0204.

3. Ward 3: 3 487 Registered Voters

This ward has a total of 3 487 registered voters. It comprises the following polling areas: 1000MNG0301, 1000MNG0302, 1000MNG0303, 1000MNG0304, 1000MNG0305, 1000MNG0306, 1000MNG0307 and 1000MNG0308.

4. Ward 4: 3 077 Registered Voters

The ward has a total of 3 077 registered voters. It is made up of the following polling areas: 1000MNG0401, 1000MNG0402, 1000MNG0404, 1000MNG0405, 1000MNG0406, 1000MNG0407, 1000MNG0408, 1000MNG0409 and 1000MNG0410.

5. Ward 5: 3 599 Registered Voters

This ward has a total of 3 599 registered voters. It consists of the following polling areas: 1000MNG0501, 1000MNG0502, 1000MNG0503, 1000MNG0504, 1000MNG0505, 1000MNG0506 and 1000MNG0507.

6. Ward 6: 3 238 Registered Voters

The ward has a total of 3 238 registered voters. It comprises the following polling areas: 1000MNG0601, 1000MNG0602, 1000MNG0603, 1000MNG0604, 1000MNG0605, 1000MNG0606 and 1000MNG0607.

7. Ward 7: 4 054 Registered Voters

This ward has a total of 4 054 registered voters. It is made up of the following polling areas: 1000MNG0701, 1000MNG0702, 1000MNG0703, 1000MNG0704, 1000MNG0705 and 1000MNG0706.

8. Ward 8: 2 768 Registered Voters

The ward has a total of 2 768 registered voters. It consists of the following polling areas: 1000MNG0801, 1000MNG0802, 1000MNG0803, 1000MNG0804, 1000MNG0805 and 1000MNG0806.

9. Ward 9: 2 892 Registered Voters

This ward has a total of 2 892 registered voters. It comprises the following polling areas: 1000MNG0901, 1000MNG0902, 1000MNG0903, 1000MNG0904, 1000MNG0905, 1000MNG0906 and 1000MNG0907.

10. Ward 10: 2 872 Registered Voters

The ward has a total of 2 872 registered voters. It is made up of the following polling areas: 1000MNG1001, 1000MNG1002, 1000MNG1003, 1000MNG1004, 1000MNG1005, 1000MNG1006 and 1000MNG1007.

11. Ward 11: 3 202 Registered Voters

This ward has a total of 3 202 registered voters. It consists of the following polling areas: 1000MNG1106, 1000MNG1108, 1000MNG1109, 1000MNG1113 and 1000MNG1114.

12. Ward 12: 3 964 Registered Voters

The ward has a total of 3 964 registered voters. It comprises the following polling areas: 1000MNG1202, 1000MNG1203, 1000MNG1205, 1000MNG1206, 1000MNG1207, 1000MNG1208 and 1000MNG1209.

13. Ward 13: 3 905 Registered Voters

This ward has a total of 3 905 registered voters. It is made up of the following polling areas: 1000MNG1302, 1000MNG1303, 1000MNG1304, 1000MNG1309, 1000MNG1310.

14. Ward 14: 3 712 Registered Voters

The ward has a total of 3 712 registered voters. It consists of the following polling areas: 1000MNG1406, 1000MNG1407, 1000MNG1408, 1000MNG1410, 1000MNG1411 and 1000MNG1412.

15. Ward 15: 4 068 Registered Voters

This ward has a total of 4 068 registered voters. It comprises the following polling areas: 1000MNG1501, 1000MNG1502, 1000MNG1503, 1000MNG1504, 1000MNG1505 and 1000MNG1506.

16. Ward 16: 3 642 registered voters

The ward has a total of 3 642 registered voters. It is made up of the following polling areas: 1000MNG1601, 1000MNG1602, 1000MNG1603, 1000MNG1604 and 1000MNG1605.

Norton Town Council

The Town Council has 13 wards. It had a voter population of 29 313 as at 30 may 2022. This figure is 10 339 voters more than the 2007/8 total. There have been no changes to the existing ward boundaries.

In order to determine the voter population thresholds permissible for the Town Council wards, the total number of registered voters in the Town Council was divided by 13 wards resulting in an average of 2 287 voters per ward. A twenty per cent variance from the ward average was then determined resulting in a maximum voter threshold of 2 706 and a minimum threshold of 1 804 voters per ward for the Town Council. Thus, any such ward delimited was expected to fall within the minimum and maximum thresholds.

The number of registered voters in each of the wards is given below:

WARD	NUMBER OF REGISTERED VOTERS
1	2 688
2	2 389
3	2 218
4	2 115
5	1 855
6	2 101
7	2 108
8	2 110
9	1 981
10	2 688
11	2 377
12	2 689
13	1 994
TOTAL	29 313

We now comment briefly on each of the wards.

1. Ward 1: 2 688 Registered Voters

This ward has a total of 2 688 registered voters. It is made up of the following polling areas: 3201NTC0101, 3201NTC0103, 3201NTC0104, 3201NTC0105, 3201NTC0106 and 3201NTC0107.

2. Ward 2: 2 389 Registered Voters

The ward has a total of 2 389 registered voters. It is consists of the following polling areas: 3201NTC0201, 3201NTC0202 and 3201NTC0203.

Proclamation 1 of 2023

3. Ward 3: 2 218 Registered Voters

This ward has a total of 2 218 registered voters. It comprises the following polling areas: 3201NTC0301, 3201NTC0302, 3201NTC0303 and 3201NTC0304.

4. Ward 4: 2 115 Registered Voters

The ward has a total of 2 115 registered voters. It is made up of the following polling areas: 3201NTC0401, 3201NTC0402 and 3201NTC0403.

5. Ward 5: 1 855 Registered Voters

This ward has a total of 1 855 registered voters. It consists of the following polling areas; 3201NTC0502, 3201NTC0503 and 3201NTC0504.

6. Ward 6: 2 101 Registered Voters

The ward has a total of 2 101 registered voters. It comprises the following polling areas: 3201NTC0602, 3201NTC0603 and 3201NTC0604.

7. Ward 7: 2 108 Registered Voters

This ward has a total of 2 108 registered voters. It is made up of the following polling areas: 3201NTC0701, 3201NTC0702, 3201NTC0703, 3201NTC0704 and 3201NTC0705.

8. Ward 8: 2 110 Registered Voters

The ward has a total of 2 110 registered voters. It consists of the following polling areas: 3201NTC0801, 3201NTC0802, 3201NTC0803 and 3201NTC0804.

9. Ward 9: 1 981 Registered Voters

This ward has a total of 1 981 registered voters. It comprises the following polling areas: 3201NTC0901, 3201NTC0902 and 3201NTC0903.

10. Ward 10: 2 688 Registered Voters

The ward has a total of 2 688 registered voters. It is made up of the following polling areas: 3201NTC1001, 3201NTC1002, 3201NTC1003 and 3201NTC1004.

11. Ward 11: 2 377 Registered Voters

This ward has a total of 2 377 registered voters. It consists of the following polling areas: 3201NTC1101, 3201NTC1102 and 3201NTC1103.

12. Ward 12: 2 689 Registered Voters

The ward has a total of 2 689 registered voters. It comprises the following polling areas: 3201NTC1202, 3201NTC1203, 3201NTC1204 and 3201NTC1205.

13. Ward 13: 1 994 Registered Voters

This ward has a total of 1 994 registered voters. It is made up of the following polling areas: 3201NTC1303, 3201NTC1304 and 3201NTC1305.

Proclamation 1 of 2023

Nyami-Nyami Rural District Council

The Rural District Council has 12 wards. It had a total voter population of 19 256 as at 30 May 2022. This is 953 voters more than the 2007/8 total. There have been some changes to the existing ward boundaries.

In order to determine the voter population thresholds permissible for the Rural District Council wards, the total number of registered voters in the Rural District Council was divided by 12 wards resulting in an average of 1 605 voters per ward. A twenty per cent variance from the ward average was then determined resulting in a maximum voter threshold of 1 926 and a minimum threshold of 1 284 voters per ward for the Rural District Council. Thus, any such ward delimited was expected to fall within the minimum and maximum thresholds.

The number of registered voters in each of the wards is given below:

WARD	NUMBER OF REGISTERED VOTERS
1	1 759
2	1 758
3	1 913
4	1 646
5	1 728
6	1 541
7	1 423
8	1 684
9	1 361
10	1 360
11	1 356
12	1 727
TOTAL	19 256

1. Ward 1: 1 759 Registered Voters

This ward has a total of 1 759 registered voters. It is made up of the following polling areas: 3700NYA0101, 3700NYA0102, 3700NYA0103 and 3700NYA0104.

2. Ward 2: 1 758 Registered Voters

The ward has a total of 1 758 registered voters. It consists of the following polling areas: 3700NYA0201, 3700NYA0202, 3700NYA0203, 3700NYA0204, 3700NYA0205, 3700NYA0206, 3700NYA0207, 3700NYA0208, 3700NYA0209 and 3700NYA0210.

3. Ward 3: 1 913 Registered Voters

This ward has a total of 1 913 registered voters. It comprises the following polling areas: 3700NYA0301, 3700NYA0302, 3700NYA0303 and 3700NYA0304.

4. Ward 4: 1 646 Registered Voters

The ward has a total of 1 646 registered voters. It is made up of the following polling areas: 3700NYA0401, 3700NYA0402, 3700NYA0403 and 3700NYA0404.

5. Ward 5: 1 728 Registered Voters

This ward has a total of 1 728 registered voters. It consists of the following polling areas: 3700NYA0501, 3700NYA0502, 3700NYA0503, 3700NYA0504, 3700NYA0505 and 3700NYA0506.

6. Ward 6: 1 541 Registered Voters

The ward has a total of 1 541 registered voters. It comprises the following polling areas: 3700NYA0601, 3700NYA0602, 3700NYA0603 and 3700NYA0604.

7. Ward 7: 1 423 Registered Voters

This ward has a total of 1 423 registered voters. It is made up of the following polling areas: 3700NYA0701, 3700NYA0702, 3700NYA0703, 3700NYA0704 and 3700NYA0705.

8. Ward 8: 1 684 Registered Voters

The ward has a total of 1 684 registered voters. It consists of the following polling areas: 3700NYA0801, 3700NYA0802, 3700NYA0803 and 3700NYA0804.

9. Ward 9: 1 361 Registered Voters

This ward has a total of 1 361 registered voters. It comprises the following polling areas: 3700NYA0901, 3700NYA0902, 3700NYA0903, 3700NYA0904, 3700NYA0905 and 3700NYA0906.

10. Ward 10: 1 360 Registered Voters

The ward has a total of 1 360 registered voters. It is made up of the following polling areas: 3700NYA1001, 3700NYA1002, 3700NYA1003 and 3700NYA1004.

11. Ward 11: 1 356 Registered Voters

This ward has a total of 1 356 registered voters. It consists of the following polling areas: 3700NYA1101, 3700NYA1102, 3700NYA1103 and 3700NYA1104.

12. Ward 12: 1 727 Registered Voters

The ward has a total of 1 727 registered voters. It comprises the following polling areas: 3700NYA1201, 3700NYA1202 and 3700NYA1203.

Sanyati Rural District Council

The Rural District Council has 18 wards. It had a total voter population of 56 946 as at 30 May 2022. This is 13 217 voters more than the 2007/8 total. There have been some changes to some of the existing ward boundaries.

In order to determine the voter population thresholds permissible for the Rural District Council wards, the total number of registered voters in the Rural District Council was divided by 18 wards resulting in an average of 2 899 voters per ward. A twenty per cent variance from the ward average was then determined resulting in a maximum voter threshold of 3 479 and a minimum threshold of 2 319 voters per ward for the Rural District Council. Thus, any such ward delimited was expected to fall within the minimum and maximum thresholds.

The number of registered voters in each of ward is given below:

WARD	NUMBER OF REGISTERED VOTERS
1	2 932
2	3 776
3	3 569
4	3 219
5	3 791
6	2 809
7	3 540
8	2 549
9	3 005
10	3 400
11	3 203
12	3 283
13	3 130
14	3 218
15	3 205
16	2 759
17	2 686
18	2 872
TOTAL	56 946

We now comment briefly on each of the wards.

1. Ward 1: 2 932 Registered Voters

This ward has a total of 2 932 registered voters. It is made up of the following polling areas: 2400SAN0102, 2400SAN0103, 2400SAN0105, 2400SAN0106,

Proclamation 1 of 2023

2400SAN0107, 2400SAN0109, 2400SAN0110, 2400SAN0112 and 2400SANO114.

2. Ward 2: 3 776 Registered Voters

The ward has a total of 3 776 registered voters. It consists of the following polling areas: 2400SAN0206, 2400SAN0212, 2400SAN0214, 2400SAN0215 and 2400SAN0216.

3. Ward 3: 3 569 Registered Voters

This ward has a total of 3 569 registered voters. It comprises the following polling areas; 2400SAN0304, 2400SAN0305, 2400SAN0313, 2400SAN0314 and 2401SAN0315.

4. Ward 4: 3 219 Registered Voters

The ward has a total of 3 219 registered voters. It is made up of the following polling areas: 2400SAN0401, 2400SAN0405, 2400SAN0406, 2400SAN0408, 2400SAN0409, 2400SAN0410 and 2400SAN0411.

5. Ward 5: 3 791 Registered Voters

This ward has a total of 3 791 registered voters. It consists of the following polling areas; 2400SAN0501, 2400SAN0503, 2400SAN0506, 2400SAN0508 and 2400SAN0511.

6. Ward 6: 2 809 Registered Voters

The ward has a total of 2 809 registered voters. It comprises the following polling areas: 2400SAN0601, 2400SAN0602, 2400SAN0603, 2400SAN0604, 2400SAN0605 and 2400SAN0606.

7. Ward 7: 3 540 registered voters

This ward has a total of 3 540 registered voters. It is made up of the following polling areas: 2400SAN0701, 2400SAN0703, 2400SAN0704, 2400SAN0705, 2400SAN0706 and 2400SAN0708.

8. Ward 8: 2 549 Registered Voters

The ward has a total of 2 549 registered voters. It consists of the following polling areas: 2400SAN0801, 2400SAN0802, 2400SAN0803, 2400SAN0804, 2400SAN0805, 2400SAN0806 and 2400SAN0807.

9. Ward 9: 3 005 Registered Voters

This ward has a total of 3 005 registered voters. It comprises the following polling areas: 2400SAN0903, 2400SAN0904, 2400SAN0905 and 2400SAN0906.

10. Ward 10: 3 400 Registered Voters

The ward has a total of 3 400 registered voters. It is made up of the following polling areas: 2400SAN1001, 2400SAN1002, 2400SAN1003, 2400SAN1004 and 2400SAN1005.

11. Ward 11: 3 203 Registered Voters

This ward has a total of 3 203 registered voters. It consists of the following polling areas; 2400SAN1101, 2400SAN1102, 2400SAN1103, 2400SAN1104 and 2400SAN1105.

12. Ward 12: 3 283 Registered Voters

The ward has a total of 3 283 registered voters. It comprises the following polling areas: 2400SAN1205, 2400SAN1206, 2400SAN1207, 2400SAN1208, 2400SAN1209, 2400SAN1210 and 2400SAN1211.

13. Ward 13: 3 130 Registered Voters

This ward has a total of 3 130 registered voters. It is made up of the following polling areas: 2400SAN1303, 2400SAN1304, 2400SAN1305, 2400SAN1306, 2400SAN1307, 2400SAN1308 and 2400SAN1309.

14. Ward 14: 3 218 Registered Voters

The ward has a total of 3 218 registered voters. It consists of the following polling areas: 2400SAN1403, 2400SAN1404, 2400SAN1405, 2400SAN1406, 2400SAN1407 and 2400SAN1408.

15. Ward 15: 3 205 Registered Voters

This ward has a total of 3 205 registered voters. It comprises the following polling areas: 2400SAN1503, 2400SAN1504, 2400SAN1505, 2400SAN1507 and 2400SAN1508.

16. Ward 16: 2 759 Registered Voters

The ward has a total of 2 759 registered voters. It is made up of the following polling areas: 2400SAN1602, 2400SAN1603, 2400SAN1604, 2400SAN1605, 2400SAN1606, and 2400SAN1607.

17. Ward 17: 2 686 Registered Voters

This ward has a total of 2 686 registered voters. It consists of the following polling areas: 2400SAN1701, 2400SAN1702, 2400SAN1704, 2400SAN1705, 2400SAN1706 and 2400SAN1707.

18. Ward 18: 2 872 Registered Voters

This ward has a total of 2 872 registered voters. It comprises the following polling areas: 2400SAN1801, 2400SAN1802, 2400SAN1803 and 2400SAN1804.

Zvimba Rural District Council

The Rural District Council has 35 wards. It had a total voter population of 114 113 as at 30 may 2022. This is 6 088 voters more than the 2007/8 total. There have been changes to some of the existing ward boundaries.

In order to determine the voter population thresholds permissible for the Rural District Council wards, the total number of registered voters in the Rural District Council was divided by 35 wards resulting in an average of 3 260 voters per ward. A twenty per cent variance from the ward average was then determined resulting in a maximum voter threshold of 3 912 and a minimum threshold of 2 608 voters per ward for the Rural District Council. Thus, any such ward delimited was expected to fall within the minimum and maximum thresholds.

The number of registered voters in each ward is given below:

WARD	NUMBER OF REGISTERED VOTERS
1	2 675
2	3 420
3	2 995
4	2 731
5	3 407
6	2 624
7	3 889
8	3 596
9	3 362
10	3 583
11	3 170
12	3473
13	3 393
14	3 029
15	2 739
16	3 855
17	2 683
18	2 622
19	3 719
20	3 236
21	3 912
22	3 005
23	2 897
24	3 810

Proclamation 1 of 2023

WARD	NUMBER OF REGISTERED VOTERS
25	2 821
26	3 582
27	2 831
28	2 998
29	3 377
30	3 551
31	3 124
32	3 231
33	3 684
34	3 703
35	3 386
TOTAL	114 113

We now comment briefly on each of the wards.

1. Ward 1: 2 675 Registered Voters

This ward has a total of 2 675 registered voters. It is made up of the following polling areas: 8600ZVI0101, 8600ZVI0102, 8600ZVI0103, 8600ZVI0104, 8600ZVI0105, 8600ZVI0106 and 8600ZVI0107.

2. Ward 2: 3 420 Registered Voters

The ward has a total of 3 420 registered voters. It consists of the following polling areas: 8600ZVI0201, 8600ZVI0202, 8600ZVI0203, 8600ZVI0204, 8600ZVI0205 and 8600ZVI0206.

3. Ward 3: 2 995 Registered Voters

This ward has a total of 2 995 registered voters. It comprises the following polling areas: 8600ZVI0301, 8600ZVI0302, 8600ZVI0303, 8600ZVI0304, 8600ZVI0305, 8600ZVI0306 and 8600ZVI0307.

4. Ward 4: 2 731 Registered Voters

The ward has a total of 2 731 registered voters. It is made up of the following polling areas: 8600ZVI0401, 8600ZVI0402, 8600ZVI0403 and 8600ZVI0404.

5. WARD 5: 3 407 Registered Voters

This ward has a total of 3 407 registered voters. It is made up of the following polling areas: 8600ZVI0501, 8600ZVI0502, 8600ZVI0503, 8600ZVI0504, 8600ZVI0505, 8600ZVI0506 and 8600ZVI0507.

6. Ward 6: 2 624 Registered Voters

The ward has a total of 2 624 registered voters. It comprises the following polling areas: 8600ZVI0601, 8600ZVI0602, 8600ZVI0603, 8600ZVI0604, 8600ZVI0605 and 8600ZVI0606.

7. WARD 7: 3 889 Registered Voters

This ward has a total of 3 889 registered voters. It is made up of the following polling areas: 8600ZVI0701, 8600ZVI0702, 8600ZVI0703, 8600ZVI0704, 8600ZVI0705, 8600ZVI0706, 8600ZVI0707, 8600ZVI0708 and 8600ZVI0709.

8. Ward 8: 3 596 Registered Voters

The ward has a total of 3 596 registered voters. It consists of the following polling areas; 8600ZVI0801, 8600ZVI0802, 8600ZVI0803, 8600ZVI0804, 8600ZVI0805, 8600ZVI0806, 8600ZVI0807, 8600ZVI0808 and 8600ZVI0809.

9. Ward 9: 3 362 Registered Voters

This ward has a total of 3 362 registered voters. It comprises the following polling areas: 8600ZVI0901, 8600ZVI0902, 8600ZVI0903, 8600ZVI0904 and 8600ZVI0905.

10. Ward 10: 3 583 Registered Voters

The ward has a total of 3 583 registered voters. It is made up of the following polling areas: 8600ZVI1001, 8600ZVI1002, 8600ZVI1003, 8600ZVI1004 and 8600ZVI1005.

11. Ward 11: 3 170 Registered Voters

This ward has a total of 3 170 registered voters. It consists of the following polling areas; 8600ZVI1101, 8600ZVI1102, 8600ZVI1103 and 8600ZVI1104.

12. Ward 12: 3 473 Registered Voters

The ward has a total of 3 473 registered voters. It comprises the following polling areas: 8600ZVI1201, 8600ZVI1202, 8600ZVI1203, 8600ZVI1204, 8600ZVI1205, 8600ZVI1206, 8600ZVI1207, 8600ZVI1208, 8600ZVI1209 and 8600ZVI1210.

13. Ward 13: 3 393 Registered Voters

This ward has a total of 3 393 registered voters. It is made up of the following polling areas: 8600ZVI1301, 8600ZVI1302, 8600ZVI1303, 8600ZVI1306, 8600ZVI1309, 8600ZVI1310 and 8600ZVI1311.

14. Ward 14: 3029 Registered Voters

The ward has a total of 3029 registered voters. It consists of the following polling areas: 8600ZVI1401, 8600ZVI1402, 8600ZVI1403, 8600ZVI1404, 8600ZVI1405, 8600ZVI1406 and 8600ZVI1407.

15. Ward 15: 2 739 Registered Voters

This ward has a total of 2 739 registered voters. It comprises the following polling areas: 8600ZVI1502, 8600ZVI1503, 8600ZVI1504, 8600ZVI1505, 8600ZVI1507, 8600ZVI1508 and 8600ZVI1509.

16. Ward 16: 3 855 Registered Voters

The ward has a total of 3 855 registered voters. It is made up of the following polling areas: 8600ZVI1601, 8600ZVI1602, 8600ZVI1603, 8600ZVI1604, 8600ZVI1605, 8600ZVI1606, 8600ZVI1607, 8600ZVI1608 and 8600ZVI1609.

17. Ward 17: 2 683 Registered Voters

This ward has a total of 2 683 registered voters. It consists of the following polling areas: 8600ZVI1702, 8600ZVI1703, 8600ZVI1704, 8600ZVI1705 and 8600ZVI1706.

18. Ward 18: 2 622 Registered Voters

The ward has a total of 2 622 registered voters. It comprises the following polling areas: 8600ZVI1802; 8600ZVI1803; 8600ZVI1804; 8600ZVI1805; 8600ZVI1806 and 8600ZVI1807.

19. Ward 19: 3 719 Registered Voters

This ward has a total of 3 719 registered voters. It is made up of the following polling areas: 8600ZVI1901, 8600ZVI1902, 8600ZVI1904, 8600ZVI1905, 8600ZVI1906, 8600ZVI1907, 8600ZVI1908, 8600ZVI1909, 8600ZVI1910 and 8600ZVI1911.

20. Ward 20: 3 236 Registered Voters

The ward has a total of 3 236 registered voters. It consists of the following polling areas: 8600ZVI2002, 8600ZVI2004, 8600ZVI2008, 8600ZVI2009, 8600ZVI2010, 8600ZVI2011, 8600ZVI2012 and 8600ZVI2013.

21. Ward 21: 3 912 Registered Voters

This ward has a total of 3 912 registered voters. It comprises the following polling areas: 8600ZVI2101, 8600ZVI2103, 8600ZVI2104, 8600ZVI2105, 8600ZVI2107, 8600ZVI2108, 8600ZVI2112, 8600ZVI2114, 8600ZVI2115 and 8600ZVI2116.

22. Ward 22: 3 005 Registered Voters

The ward has a total of 3 005 registered voters. It is made up of the following polling areas: 8600ZVI2201, 8600ZVI2203, 8600ZVI2204, 8600ZVI2205, 8600ZVI2206, 8600ZVI2207, 8600ZVI2208, 8600ZVI2209 and 8600ZVI2210.

23. Ward 23: 2 897 Registered Voters

This ward has a total of 2 897 registered voters. It consists of the following polling areas: 8600ZVI2301, 8600ZVI2302, 8600ZVI2303 and 8600ZVI2304.

24. Ward 24: 3 810 Registered Voters

The ward has a total of 3 810 registered voters. It comprises the following polling areas: 8600ZVI2401, 8600ZVI2402, 8600ZVI2403, 8600ZVI2404, 8600ZVI2405, 8600ZVI2406 and 8600ZVI2407.

25. Ward 25: 2 821 Registered Voters

This ward has a total of 2 821 registered voters. It is made up of the following polling areas: 8600ZVI2501, 8600ZVI2502, 8600ZVI2503, 8600ZVI2504, 8600ZVI2505, 8600ZVI2506 and 8600ZVI2507.

26. Ward 26: 3 582 Registered Voters

The ward has a total of 3 582 registered voters. It consists of the following polling areas: 8600ZVI2604, 8600ZVI2607, 8600ZVI2612 and 8600ZVI2613 and 8600ZVI2614.

27. WARD 27: 2 831 Registered Voters

This ward has a total of 2831 registered voters. It is made up of the following polling areas: 8600ZVI2701, 8600ZVI2702, 8600ZVI2703, 8600ZVI2704, 8600ZVI2705, 8600ZVI2706, 8600ZVI2707, 8600ZVI2708, and 8600ZVI2709.

28. Ward 28: 2 998 Registered Voters

The ward has a total of 2 998 registered voters. It is made up of the following polling areas; 8600ZVI2803, 8600ZVI2804, 8600ZVI2805, 8600ZVI2806 and 8600ZVI2807.

29. Ward 29: 3 377 Registered Voters

This ward has a total of 3 377 registered voters. It consists of the following polling areas: 8600ZVI2901, 8600ZVI2902, 8600ZVI2903, 8600ZVI2904, 8600ZVI2905, 8600ZVI2906 and 8600ZVI2907.

30. Ward 30: 3 551 Registered Voters

The ward has a total of 3 551 registered voters. It comprises the following polling areas: 8600ZVI3001, 8600ZVI3003, 8600ZVI3004, 8600ZVI3005, 8600ZVI3006 and 8600ZVI3007.

31. Ward 31: 3 124 Registered Voters

This ward has a total of 3 124 registered voters. It is made up of the following polling areas: 8600ZVI3101, 8600ZVI3102, 8600ZVI3103, 8600ZVI3104, 8600ZVI3105, 8600ZVI3106 and 8600ZVI3107.

32. Ward 32: 3 231 Registered Voters

The ward has a total of 3 231 registered voters. It consists of the following polling areas: 8600ZVI3202, 8600ZVI3203, 8600ZVI3204, 8600ZVI3205, 8600ZVI3206, 8600ZVI3207 and 8600ZVI3208.

33. Ward 33: 3 684 Registered Voters

This ward has a total of 3 684 registered voters. It comprises the following polling areas: 8600ZVI3301, 8600ZVI3302, 8600ZVI3303, 8600ZVI3304, 8600ZVI3305, 8600ZVI3306, 8600ZVI3307 and 8600ZVI3308.

34. Ward 34: 3 703 Registered Voters

This ward has a total of 3 703 registered voters. It is made up of the following polling areas: 8600ZVI3401, 8600ZVI3402, 8600ZVI3403, 8600ZVI3404, 8600ZVI3405, 8600ZVI3406, 8600ZVI3407 and 8600ZVI3408.

35. Ward 35: 3 386 Registered Voters

This ward has a total of 3 386 registered voters. It consists of the following polling areas: 8600ZVI3515, 8600ZVI3516, 8600ZVI3517, 8600ZVI3518 and 8600ZVI3519.

NATIONAL ASSEMBLY CONSTITUENCIES

The Province had a total voter population of 661 289 registered voters as at 30 May 2022. It has 22 constituencies which is the same as the number allocated to it in 2007/8.

The number of registered voters in each constituency is listed below:

SERIAL	CONSTITUENCY	NUMBER OF REGISTERED VOTERS
1.	Chakari	32 238
2.	Chegutu East	27 840
3.	Chegutu West	30 480
4.	Chinhoyi	32 809
5.	Hurungwe Central	24 184
6.	Hurungwe East	30 629
7.	Hurungwe North	29 640
8.	Hurungwe West	25 979
9.	Kadoma Central	32 277
10.	Kariba	32 344
11.	Magunje	23 274
12.	Makonde	32 153
13.	Mhangura	33 117
14.	Mhondoro – Mubaira	31 333
15.	Mhondoro - Ngezi	33 099
16.	Muzvezve	29 340
17.	Norton	31 820
18.	Sanyati	30 614
19.	Zvimba East	32 764
20.	Zvimba North	30 624
21.	Zvimba South	27 114
22.	Zvimba West	27 617
TOTAL		661 289

Proclamation 1 of 2023

1. CHAKARI: 32 238 Registered Voters

This Constituency has a total of 32 238 registered voters. It is made up of wards 1, 2, 3, 4, 12, 13, 14 and 15 of Sanyati Rural District Council and wards 7 and 10 Kadoma City Council.

Local Authority	Ward	Number of Registered voters
Sanyati RDC	1	2 932
Sanyati RDC	2	3 776
Sanyati RDC	3	3 569
Sanyati RDC	4	3 219
Sanyati RDC	12	3 283
Sanyati RDC	13	3 130
Sanyati RDC	14	3 218
Sanyati RDC	15	3 205
Kadoma City Council	7	2 869
Kadoma City Council	10	3 037
Total		32 238

2. CHEGUTU EAST: 27 840 Registered Voters

The Constituency has a total of 27 840 registered voters. It consists of wards 3, 11, 12, 13, 16, 17, 19, 20, 21, 22, 23, 26 and 29 of Chegutu Rural District Council.

Local Authority	Ward	Number of Registered voters
Chegutu RDC	3	2 423
Chegutu RDC	11	2 024
Chegutu RDC	12	1 981
Chegutu RDC	13	2 055
Chegutu RDC	16	1 892
Chegutu RDC	17	2 038
Chegutu RDC	19	1 966
Chegutu RDC	20	2 093
Chegutu RDC	21	2 014
Chegutu RDC	22	2 431
Chegutu RDC	23	2 534
Chegutu RDC	26	2 343
Chegutu RDC	29	2 045
Total		27 840

3. CHEGUTU WEST: 30 480 Registered Voters

This Constituency has a total of 30 480 registered voters. It comprises wards 1, 2, 3, 4, 5, 6, 7, 8, 9, 10, 11 and 12 of Chegutu Municipality and wards 24, 25 and 28 of Chegutu Rural District Council.

Local Authority	Ward	Number of Registered voters
Chegutu Municipality	1	1 676
Chegutu Municipality	2	1 986
Chegutu Municipality	3	2 085
Chegutu Municipality	4	2 267
Chegutu Municipality	5	1 811
Chegutu Municipality	6	1 648
Chegutu Municipality	7	1 695
Chegutu Municipality	8	1 894
Chegutu Municipality	9	1 813
Chegutu Municipality	10	1 886
Chegutu Municipality	11	1 915
Chegutu Municipality	12	2 085
Chegutu RDC	24	2 567
Chegutu RDC	25	2 523
Chegutu RDC	28	2 630
Total		30 480

4. CHINHOYI: 32 809 Registered Voters

The Constituency has a total of 32 809 registered voters. It is made up of wards, 1, 2, 3, 4, 5, 6, 7, 8, 9, 10, 11, 12 and 13 of Chinhoyi Municipality.

Local Authority	Ward	Number of Registered voters
Chinhoyi Municipality	1	2 574
Chinhoyi Municipality	2	2 162
Chinhoyi Municipality	3	2 621
Chinhoyi Municipality	4	2 661
Chinhoyi Municipality	5	2 480
Chinhoyi Municipality	6	2 374
Chinhoyi Municipality	7	2 647
Chinhoyi Municipality	8	2 846
Chinhoyi Municipality	9	2 930
Chinhoyi Municipality	10	2 500
Chinhoyi Municipality	11	2 178
Chinhoyi Municipality	12	2 749
Chinhoyi Municipality	13	2 087
Total		32 809

Proclamation 1 of 2023

5. HURUNGWE CENTRAL: 24 184 Registered Voters

This Constituency has a total of 24 184 registered voters. It consists of wards 18 and 21 of Hurungwe Rural District Council and wards 1, 2, 3, 4, 5, 6, 7, 8, 9 and 10 of Karoi Town Council.

Local Authority	Ward	Number of Registered voters
Karoi Town Council	1	1 363
Karoi Town Council	2	1 184
Karoi Town Council	3	1 522
Karoi Town Council	4	1 477
Karoi Town Council	5	1 350
Karoi Town Council	6	1 334
Karoi Town Council	7	1 331
Karoi Town Council	8	1 643
Karoi Town Council	9	1 276
Karoi Town Council	10	1 670
Hurungwe RDC	18	5 056
Hurungwe RDC	21	4 978
Total		24 184

6. HURUNGWE EAST: 30 629 Registered Voters

The constituency has a total of 30 629 registered voters. It comprises wards 2, 3, 5, 6, 14, 19 and 20 of Hurungwe Rural District Council

Local Authority	Ward	Number of Registered voters
Hurungwe RDC	2	4 545
Hurungwe RDC	3	4 942
Hurungwe RDC	5	4 395
Hurungwe RDC	6	4 482
Hurungwe RDC	14	4 405
Hurungwe RDC	19	3 878
Hurungwe RDC	20	3 983
Total		30 630

7. HURUNGWE NORTH: 29 640 Registered Voters

This Constituency has a total of 29 640 registered voters. It is made up of wards 1, 4, 7, 8, 9 and 22 of Hurungwe Rural District Council and wards 1, 2 and 3 Chirundu Local Board.

Local Authority	Ward	Number of Registered voters
Hurungwe RDC	1	3 946
Hurungwe RDC	4	4 044
Hurungwe RDC	7	4 315
Hurungwe RDC	8	5 124
Hurungwe RDC	9	5 266
Hurungwe RDC	22	5 290
Chirundu Local Board	1	613
Chirundu Local Board	2	562
Chirundu Local Board	3	480
Total		29 640

8. HURUNGWE WEST: 25 979 Registered Voters

The Constituency has a total of 25 979 registered voters. It consists of wards 15, 16, 17, 24, 25 and 26 of Hurungwe Rural District Council.

Local Authority	Ward	Number of Registered voters
Hurungwe RDC	15	4 832
Hurungwe RDC	16	4 419
Hurungwe RDC	17	4 021
Hurungwe RDC	24	4 205
Hurungwe RDC	25	4 523
Hurungwe RDC	26	3 979
Total		25 979

9. KADOMA CENTRAL: 32 277 Registered Voters

This Constituency has a total of 32 277 registered voters. It comprises wards 2, 3, 4, 5, 6, 8, 9, 11, 12, 13 and 17 of Kadoma Municipality.

Local Authority	Ward	Number of Registered voters
Kadoma Municipality	2	2 841
Kadoma Municipality	3	2 787
Kadoma Municipality	4	3 417
Kadoma Municipality	5	3 343
Kadoma Municipality	6	2 991
Kadoma Municipality	8	2 646
Kadoma Municipality	9	2 358
Kadoma Municipality	11	3 258
Kadoma Municipality	12	2 746

Proclamation 1 of 2023

Kadoma Municipality	13	3 327
Kadoma Municipality	17	2 563
Total		32 277

10. KARIBA: 32 344 Registered Voters

The Constituency has a total of 32 344 registered voters. It is made up of wards 1, 2, 3, 4, 5, 6, 7, 8 and 9 of Kariba Municipality and wards 1, 2, 3, 4, 5, 6, 7, 8, 9, 10, 11 and 12 of Nyami-Nyami Rural District Council.

Local Authority	Ward	Number of Registered voters
Kariba Municipality	1	1 571
Kariba Municipality	2	1 368
Kariba Municipality	3	1 744
Kariba Municipality	4	1 216
Kariba Municipality	5	1 672
Kariba Municipality	6	1 324
Kariba Municipality	7	1 220
Kariba Municipality	8	1 342
Kariba Municipality	9	1 631
Nyaminyami RDC	1	1 759
Nyaminyami RDC	2	1 758
Nyaminyami RDC	3	1 913
Nyaminyami RDC	4	1 646
Nyaminyami RDC	5	1 728
Nyaminyami RDC	6	1 541
Nyaminyami RDC	7	1 423
Nyaminyami RDC	8	1 684
Nyaminyami RDC	9	1 361
Nyaminyami RDC	10	1 360
Nyaminyami RDC	11	1 356
Nyaminyami RDC	12	1 727
Total		32 344

11. MAGUNJE: 23 274 Registered Voters

This Constituency has a total of 23 274 registered voters. It consists of wards 10, 11, 12, 13 and 23 of Hurungwe Rural District Council.

Local Authority	Ward	Number of Registered voters
Hurungwe RDC	10	4 504
Hurungwe RDC	11	4 593
Hurungwe RDC	12	5 041
Hurungwe RDC	13	4 906
Hurungwe RDC	23	4 230
Total		23 274

12. MAKONDE: 32 153 Registered Voters

The Constituency has a total of 32 153 registered voters. It comprises wards 7, 8, 9, 12, 16, 17, 18 and 19 of Makonde Rural District Council and wards 14 and 15 of Chinhoyi Municipality.

Local Authority	Ward	Number of Registered voters
Makonde RDC	7	2 905
Makonde RDC	8	4 001
Makonde RDC	9	3 765
Makonde RDC	12	3 201
Makonde RDC	16	3 363
Makonde RDC	17	3 909
Makonde RDC	18	2 768
Makonde RDC	19	3 955
Chinhoyi Municipality	14	2 053
Chinhoyi Municipality	15	2 233
Total		32 153

13. MHANGURA: 33 117 Registered Voters

This Constituency has a total of 33 117 registered voters. It is made up of the following wards 1, 2, 3, 4, 5, 6, 10, 11, 13 and 15 of Makonde Rural District Council.

Local Authority	Ward	Number of Registered voters
Makonde RDC	1	3 545
Makonde RDC	2	3 998
Makonde RDC	3	3 537
Makonde RDC	4	3 358
Makonde RDC	5	2 909
Makonde RDC	6	2 944
Makonde RDC	10	2 951
Makonde RDC	11	3 216
Makonde RDC	13	2 966
Makonde RDC	15	3 693
Total		33 117

Proclamation 1 of 2023

14. MHONDORO-MUBAIRA: 31 333 Registered Voters

The Constituency has a total of 31 333 registered voters. It consists of wards 1, 2, 4, 5, 6, 7, 8, 9, 10, 15, 18 and 27 of Chegutu Rural District Council and ward 4 of Mhondoro-Ngezi Rural District Council.

Local Authority	Ward	Number of Registered voters
Chegutu RDC	1	2 344
Chegutu RDC	2	2 152
Chegutu RDC	4	2 735
Chegutu RDC	5	2 419
Chegutu RDC	6	2 674
Chegutu RDC	7	2 169
Chegutu RDC	8	2 297
Chegutu RDC	9	1 976
Chegutu RDC	10	1 918
Chegutu RDC	15	2 510
Chegutu RDC	18	2 681
Chegutu RDC	27	2 381
Mhondoro-Ngezi RDC	4	3 077
Total		31 333

15. MHONDORO-NGEZI: 33 099 Registered Voters

This Constituency has a total of 33 099 registered voters. It comprises wards 1, 2, 3, 5, 6, 9, 10, 11, 12 and 13 of Mhondoro-Ngezi Rural District Council.

Local Authority	Ward	Number of Registered voters
Mhondoro-Ngezi RDC	1	3 023
Mhondoro-Ngezi RDC	2	2 917
Mhondoro-Ngezi RDC	3	3 487
Mhondoro-Ngezi RDC	5	3 599
Mhondoro-Ngezi RDC	6	3 238
Mhondoro-Ngezi RDC	9	2 892
Mhondoro-Ngezi RDC	10	2 872
Mhondoro-Ngezi RDC	11	3 202
Mhondoro-Ngezi RDC	12	3 964
Mhondoro-Ngezi RDC	13	3 905
Total		33 099

16. MUZVEZVE: 29 340 Registered Voters

The Constituency has a total of 29 340 registered voters. It is made up of wards 7, 8, 14, 15 and 16 of Mhondoro-Ngezi Rural District Council and wards 1, 14, 15 and 16 of Kadoma City Council.

Local Authority	Ward	Number of Registered voters
Mhondoro-Ngezi RDC	7	4 054
Mhondoro-Ngezi RDC	8	2 768
Mhondoro-Ngezi RDC	14	3 712
Mhondoro-Ngezi RDC	15	4 068
Mhondoro-Ngezi RDC	16	3 642
Kadoma Municipality	1	3 017
Kadoma Municipality	14	2 477
Kadoma Municipality	15	2 592
Kadoma Municipality	16	3 010
Total		29 340

17. NORTON: 31 820 Registered Voters

The Constituency has a total of 31 820 registered voters. It consists of wards 1, 2, 3, 4, 5, 6, 7, 8, 9, 10, 11, 12 and 13 of Norton Town Council and ward 14 of Chegutu Rural District Council.

Local Authority	Ward	Number of Registered voters
Norton Town Council	1	2 688
Norton Town Council	2	2 389
Norton Town Council	3	2 218
Norton Town Council	4	2 115
Norton Town Council	5	1 855
Norton Town Council	6	2 101
Norton Town Council	7	2 108
Norton Town Council	8	2 110
Norton Town Council	9	1 981
Norton Town Council	10	2 688
Norton Town Council	11	2 377
Norton Town Council	12	2 689
Norton Town Council	13	1 994
Chegutu RDC	14	2 507
Total		31 820

18. SANYATI: 30 614 Registered Voters

This Constituency has a total of 30 614 registered voters. It comprises wards 5, 6, 7, 8, 9, 10, 11, 16, 17 and 18 of Sanyati Rural District Council.

Proclamation 1 of 2023

Local Authority	Ward	Number of Registered voters
Sanyati RDC	5	3 791
Sanyati RDC	6	2 809
Sanyati RDC	7	3 540
Sanyati RDC	8	2 549
Sanyati RDC	9	3 005
Sanyati RDC	10	3 400
Sanyati RDC	11	3 203
Sanyati RDC	16	2 759
Sanyati RDC	17	2 686
Sanyati RDC	18	2 872
Total		30 614

19. ZVIMBA EAST: 32 764 Registered Voters

This Constituency has a total of 32 764 registered voters. It is made up of wards 1, 9, 10, 11, 24, 25, 26, 28, 29 and 35 of Zvimba Rural District Council.

Local Authority	Ward	Registered voters
Zvimba RDC	1	2 675
Zvimba RDC	9	3 362
Zvimba RDC	10	3 583
Zvimba RDC	11	3 170
Zvimba RDC	24	3 810
Zvimba RDC	25	2 821
Zvimba RDC	26	3 582
Zvimba RDC	28	2 998
Zvimba RDC	29	3 377
Zvimba RDC	35	3 386
Total		32 764

20. ZVIMBA NORTH: 30 624 Registered Voters

The Constituency has a total of 30 624 registered voters. It consists of wards 4, 13, 14, 15, 16, 17, 18, 23, 30 and 31 of Zvimba Rural District Council.

Local Authority	Ward	Number of Registered voters
Zvimba RDC	4	2 731
Zvimba RDC	13	3 393
Zvimba RDC	14	3 029
Zvimba RDC	15	2 739
Zvimba RDC	16	3 855
Zvimba RDC	17	2 683
Zvimba RDC	18	2 622
Zvimba RDC	23	2 897
Zvimba RDC	30	3 551
Zvimba RDC	31	3 124

Local Authority	Ward	Number of Registered voters
Total		30 624

21. ZVIMBA SOUTH: 27 114 Registered Voters

This Constituency has a total of 27 114 registered voters. It is made up of wards 6, 19, 20, 21, 22, 32, 33 and 34 of Zvimba Rural District Council.

Local Authority	Ward	Number of Registered voters
Zvimba RDC	6	2 624
Zvimba RDC	19	3 719
Zvimba RDC	20	3 236
Zvimba RDC	21	3 912
Zvimba RDC	22	3 005
Zvimba RDC	32	3 231
Zvimba RDC	33	3 684
Zvimba RDC	34	3 703
Total		27 114

22. ZVIMBA WEST: 27 617 Registered Voters

The constituency has a total of 27 617 registered voters. It comprises wards 2, 3, 5, 7, 8, 12 and 27 of Zvimba Rural District Council and ward 14 of Makonde Rural District Council.

Local Authority	Ward	Number of Registered voters
Zvimba RDC	2	3 420
Zvimba RDC	3	2 995
Zvimba RDC	5	3 407
Zvimba RDC	7	3 889
Zvimba RDC	8	3 596
Zvimba RDC	12	3 473
Zvimba RDC	27	2 831
Makonde RDC	14	4 006
Total		27 617

Detailed descriptions of the ward and constituency boundaries are set out in **Annexure B, Chapter 6**, while the maps are on **Annexure C**.

CHAPTER 7**MASVINGO PROVINCE**

The total number of registered voters in the province as at 30 May 2022 was 632 320. This is 66 879 less than the 2007 total.

Bikita Rural District Council

The Rural District Council is made up of 32 wards. The total number of registered voters in the district as at 30 May 2022 was 71 486. This is 17 339 voters less than the 2007/8 total. There have been no changes in the number of wards.

In order to determine the voter population thresholds permissible for the Rural District Council wards, the total number of registered voters in the Rural District Council was divided by 32 wards resulting in an average of 2 234 voters per ward. A twenty per cent variance from the ward average was then determined resulting in a maximum voter threshold of 2 681 and a minimum threshold of 1 787 voters per ward for the Rural District Council. Thus, any such ward delimited was expected to fall within the minimum and maximum thresholds.

The number of registered voters in each of the wards is given below:

WARD	NUMBER OF REGISTERED VOTERS
1	1 978
2	2 328
3	2 280
4	2 188
5	2 591
6	2 189
7	2 563
8	2 630
9	2 679
10	2 195
11	2 452
12	2 012
13	2 046
14	2 348
15	1 943
16	2 601
17	2 619

WARD	NUMBER OF REGISTERED VOTERS
18	2 030
19	2 016
20	2 363
21	1 990
22	2 240
23	2 669
24	2 286
25	1 836
26	2 090
27	1 890
28	2 032
29	1 888
30	1 795
31	2 542
32	2 177
TOTAL	71 486

We now comment briefly on each of the wards.

1. Ward 1: 1 978 Registered Voters

The ward has a total of 1 978 registered voters. It is made up of the following polling areas: 0400BKT0101, 0400BKT0102, 0400BKT0103, 0400BKT0104, 0400BKT0105 and 0400BKT0106.

2. Ward 2: 2 328 Registered Voters

This ward has a total of 2328 registered voters. It consists of the following polling areas: 0400BKT0201, 0400BKT0202, 0400BKT0203, 0400BKT0204 and 0400BKT0205.

3. Ward 3: 2 280 Registered Voters

The ward has a total of 2 280 registered voters. It comprises the following polling areas: 0400BKT0301, 0400BKT0302, 0400BKT0303 and 0400BKT0304.

4. Ward 4: 2 188 Registered Voters

This ward has a total of 2 188 registered voters. It is made up of the following polling areas: 0400BKT0401, 0400BKT0402, 0400BKT0403, 0400BKT0404 and 0400BKT0405.

Proclamation 1 of 2023

5. Ward 5: 2 591 Registered Voters

The ward has a total of 2 591 registered voters. It consists of the following polling areas: 0400BKT0501, 400BKT0502, 0400BKT0503, 0400BKT0504 and 0400BKT0505.

6. Ward 6: 2 189 Registered Voters

This ward has a total of 2 189 registered voters. It comprises the following polling areas; 0400BKT0601, 0400BKT0602, 0400BKT0603, 0400BKT0604, 0400BKT0605 and 0400BKT0606.

7. Ward 7: 2 563 Registered Voters

The ward has a total of 2 563 registered voters. It consists of the following polling areas: 0400BKT0701, 0400BKT0702, 0400BKT0703, 0400BKT0704, 0400BKT0705 and 0400BKT0706.

8. Ward 8: 2 630 Registered Voters

This ward has a total of 2 630 registered voters. It comprises the following polling areas: 0400BKT0801, 0400BKT0802, 0400BKT0803, 0400BKT0804 and 0400BKT0806.

9. Ward 9: 2 679 Registered Voters

The ward has a total of 2 679 registered voters. It is made up of the following polling areas; 0400BKT0901, 0400BKT0902, 0400BKT0903, 0400BKT0904 and 0400BKT0905.

10. Ward 10: 2 195 Registered Voters

This ward has a total of 2 195 registered voters. It consists of the following polling areas: 0400BKT1001, 0400BKT1002, 0400BKT1003, 0400BKT1004, 0400BKT1005 and 0400BKT1006.

11. Ward 11: 2 452 Registered Voters

The ward has a total of 2 452 registered voters. It comprises the following polling areas: 0400BKT1101, 0400BKT1102, 0400BKT1103, 0400BKT1104, 0400BKT1105, 0400BKT1106 and 0400BKT1107.

12. Ward 12: 2 012 Registered Voters

This ward has a total of 2 012 registered voters. It is made up of the following polling areas: 0400BKT1201, 0400BKT1202, 0400BKT1203, 0400BKT1204, 0400BKT1205 and 0400BKT1206.

13. Ward 13: 2 046 Registered Voters

The ward has a total of 2 046 registered voters. It consists of the following polling areas: 0400BKT1301, 0400BKT1302, 0400BKT1303 and 0400BKT1304.

14. Ward 14: 2 348 Registered Voters

This ward has a total of 2 348 registered voters. It comprises the following polling areas: 0400BKT1401, 0400BKT1402, 0400BKT1403, 0400BKT1404 and 0400BKT1405.

15. Ward 15: 1 943 Registered Voters

The ward has a total of 1 943 registered voters. It is made up of the following polling areas; 0400BKT1501, 0400BKT1502, 0400BKT1503 and 0400BKT1504.

16. Ward 16: 2 601 Registered Voters

This ward has a total of 2 601 registered voters. It comprises the following polling areas; 0400BKT1601, 0400BKT1602, 0400BKT1603, 0400BKT1604, 0400BKT1605 and 0400BKT1606.

17. Ward 17: 2 619 Registered Voters

The ward has a total of 2 619 registered voters. It consists of the following polling areas; 0400BKT1701, 0400BKT1702, 0400BKT1703 and 0400BKT1704.

18. Ward 18: 2 030 Registered Voters

This ward has a total of 2 030 registered voters. It is made up of the following polling areas; 0400BKT1801, 0400BKT1802, 0400BKT1803 and 0400BKT1804 0400BKT2004.

19. Ward 19: 2 016 Registered Voters

The ward has a total of 2 016 registered voters. It comprises the following polling areas; 0400BKT1901, 0400BKT1902, 0400BKT1903 and 0400BKT1904.

20. Ward 20: 2 363 Registered Voters

This ward has a total of 2 363 registered voters. It consists of the following polling areas; 0400BKT2001, 0400BKT2002, 0400BKT2003, 0400BKT2004, 0400BKT2005 and 0400BKT2006.

Proclamation 1 of 2023

21. Ward 21: 1 990 Registered Voters

The ward has a total of 1 990 registered voters. It is made up of the following polling areas; 0400BKT2101, 0400BKT2102, 0400BKT2103, 0400BKT2104, 0400BKT2105, 0400BKT2106, 0400BKT2107, and 0400BKT2108.

22. Ward 22: 2 240 Registered Voters

This ward has a total of 2 240 registered voters. It comprises the following polling areas; 0400BKT2201, 0400BKT2202, 0400BKT2203 and 0400BKT2204.

23. Ward 23: 2 669 Registered Voters

The ward has a total of 2 669 registered voters. It consists of the following polling areas; 0400BKT2301, 0400BKT2302, 0400BKT2303 and 0400BKT2304.

24. Ward 24: 2 286 Registered Voters

This ward has a total of 2 286 registered voters. It is made up of the following polling areas; 0400BKT2401, 0400BKT2402, 0400BKT2403, 0400BKT2404, 0400BKT2405, 0400BKT2406, 0400BKT2407, 0400BKT2408, 0400BKT2409, 0400BKT2410, 0400BKT2411, 0400BKT2412, 0400BKT2413 and 0400BKT2414.

25. Ward 25: 1 836 Registered Voters

The ward has a total of 1 836 registered voters. It comprises the following polling areas; 0400BKT2501 and 0400BKT2502.

26. Ward 26: 2 090 Registered Voters

This ward has a total of 2 090 registered voters. It consists of the following polling areas; 0400BKT2601, 0400BKT2602, 0400BKT2603, 0400BKT2604 and 0400BKT2605.

27. Ward 27: 1 890 Registered Voters

The ward has a total of 1 890 registered voters. It is made up of the following polling areas; 0400BKT2701, 0400BKT2702, 0400BKT2703, and 0400BKT2704.

28. Ward 28: 2 032 Registered Voters

This ward has a total of 2 032 registered voters. It consists of the following polling areas; 0400BKT2801, 0400BKT2802, 0400BKT2803, 0400BKT2804, 0400BKT2805, and 0400BKT2806.

29. Ward 29: 1 888 Registered Voters

The ward has a total of 1 888 registered voters. It is made up of the following polling areas; 0400BKT2901, 0400BKT2902, 0400BKT2903 0400BKT2904, 0400BKT2905, 0400BKT2906, 0400BKT2907 and 0400BKT2908.

30. Ward 30: 1 795 Registered Voters

The ward has a total of 1 795 registered voters. It consists of the following polling areas; 0400BKT3001, 0400BKT3002, 0400BKT3003 and 0400BKT3004.

31. Ward 31: 2 542 Registered Voters

The ward has a total of 2 542 registered voters. It is made up of the following polling areas: 0400BKT3101, 0400BKT3102, 0400BKT3103, 0400BKT3104, 0400BKT3105 and 0400BKT3106.

32. Ward 32: 2 177 Registered Voters

The ward has a total of 2 177 registered voters. It comprises the following polling areas; 0400BKT3201, 0400BKT3202, 0400BKT3203, 0400BKT3204 and 0400BKT3205.

Proclamation 1 of 2023

Chiredzi Town Council

Chiredzi Town Council has 8 Wards. It had a total voter population of 16 867 as at 30 May 2022. This figure is 5 575 voters more than the 2007/8 total.

In order to determine the voter population thresholds permissible for the Town Council wards, the total number of registered voters in the Town Council was divided by 8 wards resulting in an average of 2 108 voters per ward. A twenty per cent variance from the ward average was then determined resulting in a maximum voter threshold of 2530 and a minimum threshold of 1 686 voters per ward for the Town Council. Thus, any such ward delimited was expected to fall within the minimum and maximum thresholds.

The number of registered voters in each ward is given below:

WARD	NUMBER OF REGISTERED VOTES
1	2 324
2	2 235
3	1 769
4	2 307
5	2 147
6	1 896
7	1 897
8	2 292
TOTAL	16 867

We now comment briefly on each of the wards.

1. Ward 1: 2 324 Registered Voters

The ward has a total of 2 324 registered voters. It is made up of the following polling areas; 1401CTC0101, 1401CTC0102, 1401CTC0103 and 1401CTC0104.

2. Ward 2: 2 235 Registered Voters

The ward has a total of 2 235 registered voters. It consists of the following polling areas; 1401CTC0201, 1401CTC0202, 1401CTC0203 and 1401CTC0204.

3. Ward 3: 1 769 Registered Voters

The ward has a total of 1 769 registered voters. It comprises the following polling areas; 1401CTC0301, 1401CTC0302 and 1401CTC0303.

4. Ward 4: 2 307 Registered Voters

The ward has a total of 2 307 registered voters. It consists of the following polling areas; 1401CTC0401, 1401CTC0402 and 1401CTC0403.

5. Ward 5: 2 147 Registered Voters

The ward has a total of 2 147 registered voters. It is made up of the following polling areas; 1401CTC0501, 1401CTC0502, 1401CTC0503 and 1401CTC0504.

6. Ward 6: 1896 Registered Voters

The ward has a total of 1 896 registered voters. It comprises the following polling areas; 1401CTC0601, 1401CTC0602 and 1401CTC0603.

7. Ward 7: 1897 Registered Voters

The ward has a total of 1897 registered voters. It consists of the following polling areas; 1401CTC0701, 1401CTC0702, 1401CTC0703 and 1401CTC0704.

8. Ward 8: 2292 Registered Voters

The ward has a total of 2 292 registered voters. It is made up of the following polling areas; 1401CTC0801, 1401CTC0802, 1401CTC0803 and 1401CTC0804.

Proclamation 1 of 2023

Chiredzi Rural District Council

Chiredzi Rural District Council has 32 Wards. The total number of registered voters was 103 639 as at 22 May 2022. This is 2 337 voters more than the 2007/8 total.

In order to determine the voter population thresholds permissible for the Rural District Council wards, the total number of registered voters in the Rural District Council was divided by 32 wards resulting in an average of 3 238 voters per ward. A twenty per cent variance from the ward average was then determined resulting in a maximum voter threshold of 3 886 and a minimum threshold of 2 591 voters per ward for the Rural District Council. Thus, any such ward delimited was expected to fall within the minimum and maximum thresholds.

The number of registered voters in each ward is given below:

WARD	NUMBER OF REGISTERED VOTERS
1	3 091
2	2 912
3	3 763
4	3 767
5	3 153
6	3 680
7	3 124
8	3 308
9	3 464
10	2 643
11	2 868
12	2 684
13	3 014
14	2 812
15	2 886
16	3 449
17	3 247
18	3 818
19	3 850
20	3 181
21	3 401
22	3 804
23	3 051
24	2 880

WARD	NUMBER OF REGISTERED VOTERS
25	2 906
26	2 792
27	2 942
28	3 344
29	3 307
30	3 757
31	3 518
32	3 223
TOTAL	103 639

We now comment briefly on each of the wards.

1. Ward 1: 3 091 Registered Voters

The ward has a total of 3 091 registered voters. It is made up of the following polling areas: 1400CHR0101, 1400CHR0102, 1400CHR0103, 1400CHR0104, 1400CHR0105, 1400CHR0106, 1400CHR0107 and 1400CHR0108.

2. Ward 2: 2 912 Registered Voters

The ward has a total of 2 912 registered voters. It consists of the following polling areas: 1400CHR0201, 1400CHR0202, 1400CHR0203, 1400CHR0204, 1400CHR0206, 1400CHR0207, 1400CHR0208 and 1400CHR0209.

3. Ward 3: 3 763 Registered Voters

The ward has a total of 3 763 registered voters. It comprises the following polling areas: 1400CHR0301, 1400CHR0302, 1400CHR0303, 1400CHR0304 and 1400CHR0305.

4. Ward 4: 3 767 Registered Voters

The ward has a total of 3 767 registered voters. It is made up of the following polling areas; 1400CHR0401, 1400CHR0402, 1400CHR0403, 1400CHR0404, 1400CHR0405 and 1400CHR0406

5. Ward 5: 3 153 Registered Voters

The ward has a total of 3 153 registered voters. It consists of the following polling areas: 1400CHR0501, 1400CHR0502, 1400CHR0503, 1400CHR0504 and 1400CHR0505.

6. Ward 6: 3 680 Registered Voters

The ward has a total of 3 680 registered voters. It consists of the following polling areas: 1400CHR0601, 1400CHR0602, 1400CHR0603, 1400CHR0604, 1400CHR0605 and 1400CHR0606.

7. Ward 7: 3 124 Registered Voters

The ward has a total of 3 124 registered voters. It comprises the following polling areas: 1400CHR0701, 1400CHR0702, 1400CHR0703, 1400CHR0704, 1400CHR0705 and 1400CHR0706.

8. Ward 8: 3 308 Registered Voters

The ward has a total of 3 308 registered voters. It is made up of the following polling areas: 1400CHR0801, 1400CHR0802, 1400CHR0803, 1400CHR0804 and 1400CHR0805.

9. Ward 9: 3 464 Registered Voters

The ward has a total of 3 464 registered voters. It consists of the following polling areas: 1400CHR0901, 1400CHR0902, 1400CHR0903, 1400CHR0904, 1400CHR0905, 1400CHR0906 and 1400CHR0907.

10. Ward 10: 2 643 Registered Voters

The ward has a total of 2 643 registered voters. It comprises the following polling areas: 1400CHR1001, 1400CHR1002, 1400CHR1003, 1400CHR1004 and 1400CHR1005.

11. Ward 11: 2 868 Registered Voters

The ward has a total of 2 868 registered voters. It is made up of the following polling areas: 1400CHR1101, 1400CHR1102, 1400CHR1103, 1400CHR1104 and 1400CHR1105.

12. Ward 12: 2 684 Registered Voters

The ward has a total of 2 684 registered voters. It consists of the following polling areas: 1400CHR1201, 1400CHR1202, 1400CHR1203, 1400CHR1204, 1400CHR1205, 1400CHR1206, 1400CHR1207, 1400CHR1208, 1400CHR1209 and 1400CHR1210.

13. Ward 13: 3 014 Registered Voters

The ward has a total of 3 014 registered voters. It consists of the following polling areas: 1400CHR1301, 1400CHR1302, 1400CHR1303, 1400CHR1304, 1400CHR1305, 1400CHR1306 and 1400CHR1307.

14. Ward 14: 2 812 Registered Voters

The ward has a total of 2 812 registered voters. It comprises the following polling areas: 1400CHR1401, 1400CHR1402, 1400CHR1403, 1400CHR1404, 1400CHR1405 and 1400CHR1406.

15. Ward 15: 2 886 Registered Voters

The ward has a total of 2 886 registered voters. It is made up of the following polling areas: 1400CHR1501, 1400CHR1502, 1400CHR1503, 1400CHR1504, 1400CHR1505, 1400CHR1506, 1400CHR1507, 1400CHR1508, 1400CHR1509, 1400CHR1510 and 1400CHR1511.

16. Ward 16: 3 449 Registered Voters

The ward has a total of 3 449 registered voters. It comprises the following polling areas: 1400CHR1601, 1400CHR1602, 1400CHR1603, 1400CHR1604, 1400CHR1605 and 1400CHR1606.

17. Ward 17: 3 247 Registered Voters

The ward has a total of 3 247 registered voters. It consists of the following polling areas: 1400CHR1701, 1400CHR1702, 1400CHR1703, 1400CHR1704 and 1400CHR1705.

18. Ward 18: 3 818 Registered Voters

The ward has a total of 3 818 registered voters. It comprises the following polling areas: 1400CHR1801, 1400CHR1802, 1400CHR1803, 1400CHR1804, 1400CHR1805 and 1400CHR1806.

19. Ward 19: 3 850 Registered Voters

The ward has a total of 3 850 registered voters. It is made up of the following polling areas: 1400CHR1901, 1400CHR1902, 1400CHR1903, 1400CHR1904 and 1400CHR1905.

20. Ward 20: 3 181 Registered Voters

The ward has a total of 3 181 registered voters. It consists of the following polling areas: 1400CHR2001, 1400CHR2002, 1400CHR2003, 1400CHR2004 and 1400CHR2005.

21. Ward 21: 3 401 Registered Voters

The ward has a total of 3 401 registered voters. It comprises the following polling areas: 1400CHR2101, 1400CHR2102, 1400CHR2103, 1400CHR2109, 1400CHR2105, 1400CHR2106, 1400CHR2107 and 1400CHR2108.

22. Ward 22: 3 804 Registered Voters

The ward has a total of 3 804 registered voters. It is made up of the following polling areas: 1400CHR2201, 1400CHR2202, 1400CHR2203, 1400CHR2204, 1400CHR2205, 1400CHR2206, 1400CHR2207 and 1400CHR2208.

23. Ward 23: 3 051 Registered Voters

The ward has a total of 3 051 registered voters. It consists of the following polling areas: 1400CHR2301, 1400CHR2302, 1400CHR2303, 1400CHR2304, 1400CHR2305 and 1400CHR2306.

24. Ward 24: 2 880 Registered Voters

The ward has a total of 2 880 registered voters. It comprises the following polling areas: 1400CHR2401, 1400CHR2402, 1400CHR2403 and 1400CHR2404.

25. Ward 25: 2 906 Registered Voters

The ward has a total of 2 906 registered voters. It consists of the following polling areas: 1400CHR2501, 1400CHR2502, 1400CHR2503, 1400CHR2504 and 1400CHR2505.

26. Ward 26: 2 792 Voters

The ward has a total of 2 792 registered voters. It is made up of the following polling areas: 1400CHR2601, 1400CHR2602, 1400CHR2603, 1400CHR2604 and 1400CHR2605.

27. Ward 27: 2 942 Registered Voters

The ward has a total of 2 942 registered voters. It consists of the following polling areas: 1400CHR2701, 1400CHR2702, 1400CHR2703 and 1400CHR2704.

28. Ward 28: 3 344 Registered Voters

The ward has a total of 3 344 registered voters. It is made up of the following polling areas: 1400CHR2801, 1400CHR2802, 1400CHR2803 and 1400CHR2804.

29. Ward 29: 3 307 Registered Voters

The ward has a total of 3 307 registered voters. It comprises the following polling areas: 1400CHR2901, 1400CHR2902, 1400CHR2903, 1400CHR2904, 1400CHR2905, 1400CHR2906 and 1400CHR2907.

30. Ward 30: 3 757 Registered Voters

The ward has a total of 3 757 registered voters. It consists of the following polling areas: 1400CHR3001, 1400CHR3002, 1400CHR3003, 1400CHR3004, 1400CHR3005 and 1400CHR3006.

31. Ward 31: 3 518 Registered Voters

The ward has a total of 3 518 registered voters. It is made up of the following polling areas: 1400CHR3101, 1400CHR3102, 1400CHR3103, 1400CHR3104, 1400CHR3105, 1400CHR3106 and 1400CHR3107.

32. Ward 32: 3 223 Registered Voters

The ward has a total of 3 223 registered voters. It consists of the following polling areas: 1400CHR3201, 1400CHR3202, 1400CHR3203, 1400CHR3204, 1400CHR3205, 1400CHR3206, 1400CHR3207 and 1400CHR3208.

Chivi Rural District Council

The Rural District Council has 32 wards. It had a total voter population of 67 439 as at 30 May 2022. This figure is 18 016 voters less than the 2007/8 total.

In order to determine the voter population thresholds permissible for the Rural District Council wards, the total number of registered voters in the Rural District Council was divided by 32 wards resulting in an average of 2 107 voters per ward. A twenty per cent variance from the ward average was then determined resulting in a maximum voter threshold of 2 528 and a minimum threshold of 1 685 voters per ward for the Rural District Council. Thus, any such ward delimited was expected to fall within the minimum and maximum thresholds.

The number of registered voters in each of the wards is given below:

S.I. 14 of 2023

WARD	NUMBER OF REGISTERED VOTERS
1	2 223
2	2 111
3	1 979
4	2 366
5	2 425
6	1 758
7	1 866
8	2 344
9	1 831
10	1 827
11	1 809
12	2 272
13	2 031
14	2 376
15	2 023
16	2 220
17	2 029
18	2 361
19	2 430
20	2 479
21	1 725
22	2 201
23	2 007
24	1 713
25	1 832
WARD	NUMBER OF REGISTERED VOTERS
26	2 441
27	2 224
28	2 276
29	2 121
30	2 085
31	2 161
32	1 893
TOTAL	67 439

We now comment briefly on each of the wards.

Proclamation 1 of 2023

1. Ward 1: 2 223 Registered Voters

This ward has a total of 2 223 registered voters. It is made up of the following polling areas; 1200CHV0101, 1200CHV0102, 1200CHV0103, 1200CHV0104 and 1200CHV0105.

2. Ward 2: 2 111 Registered Voters

The ward has a total of 2 111 registered voters. It consists of the following polling areas; 1200CHV0201, 1200CHV0203, 1200CHV0207 and 1200CHV0206.

3. Ward 3: 1 979 Registered Voters

This ward has a total of 1 979 registered voters. It comprises the following polling areas; 1200CHV0301, 1200CHV0302, 1200CHV0305, 1200CHV0306 and 1200CHV0307.

4. Ward 4: 2 366 Registered Voters

This ward has a total of 2 366 registered voters. It is made up of the following polling areas; 1200CHV0401, 1200CHV0402, 1200CHV0403, 1200CHV0405, 1200CHV0407, 1200CHV0408 and 1200CHV0409.

5. Ward 5: 2 425 Registered Voters

This ward has a total of 2 425 registered voters. It consists of the following polling areas; 1200CHV0501, 1200CHV0502, 1200CHV0504, 1200CHV0506, 1200CHV0507, 1200CHV0508 and 1200CHV0509.

6. Ward 6: 1 758 Registered Voters

This ward has a total of 1 758 registered voters. It comprises the following polling areas: 1200CHV0604, 1200CHV0605 and 1200CHV0606.

7. Ward 7: 1 866 Registered Voters

This ward has a total of 1 866 registered voters. It is made up of the following polling areas; 1200CHV0702, 1200CHV0704, 1200CHV0705, 1200CHV0706, 1200CHV0707 and 1200CHV0708.

8. Ward 8: 2 344 Registered Voters

This ward has a total of 2 344 registered voters. It consists of the following polling areas; 1200CHV0801, 1200CHV0802, 1200CHV0803, 1200CHV0804, 1200CHV0806 and 1200CHV0807.

9. WARD 9: 1 831 Registered Voters

This ward has a total of 1 831 registered voters. It comprises the following polling areas; 1200CHV0901, 1200CHV0902, 1200CHV0903, 1200CHV0904 and 1200CHV0905.

10. Ward 10: 1 827 Registered Voters

This ward has a total of 1 827 registered voters. It is made up of the following polling areas; 1200CHV1001, 1200CHV1002, 1200CHV1004, 1200CHV1005 and 1200CHV1006.

11. Ward 11: 1 809 Registered Voters

This ward has a total of 1 809 registered voters. It consists of the following polling areas; 1200CHV1101, 1200CHV1104, 1200CHV1105 and 1200CHV1106.

12. Ward 12: 2 272 Registered Voters

This ward has a total of 2 272 registered voters. It comprises the following polling areas; 1200CHV1201, 1200CHV1203, 1200CHV1204, 1200CHV1205, 1200CHV1206 and 1200CHV1207.

13. Ward 13: 2 031 Registered Voters

This ward has a total of 2 031 registered voters. It is made up of the following polling areas; 1200CHV1301, 1200CHV1302, 1200CHV1303, 1300CHV1304 and 1200CHV1305.

14. Ward 14: 2 376 Registered Voters

This ward has a total of 2 376 registered voters. It consists of the following polling areas; 1200CHV1401, 1200CHV1403, 1200CHV1404, 1200CHV1405 and 1200CHV1406.

15. Ward 15: 2 023 Registered Voters

This ward has a total of 2 023 registered voters. It comprises the following polling areas; 1200CHV1501, 1200CHV1502, 1200CHV1503, 1200CHV1504 and 1200CHV1505.

16. Ward 16: 2 220 Registered Voters

This ward has a total of 2 220 registered voters. It is made up of the following polling areas; 1200CHV1601, 1200CHV1603, 1200CHV1604 and 1200CHV1605.

17. Ward 17: 2 029 Registered Voters

This ward has a total of 2 029 registered voters. It comprises the following polling areas; 1200CHV1701, 1200CHV1702, 1200CHV1703, 1200CHV1704, 1200CHV1705 and 1200CHV1706.

18. Ward 18: 2 361 Registered Voters

This ward has a total of 2 361 registered voters. It consists of the following polling areas; 1200CHV1801, 1200CHV1802, 1200CHV1803, 1200CHV1804, 1200CHV1805, 1200CHV1806 and 1200CHV1807.

19. Ward 19: 2 430 Registered Voters

This ward has a total of 2 430 registered voters. It is made up of the following polling areas; 1200CHV1901, 1200CHV1902, 1200CHV1904, 1200CHV1905 and 1200CHV1906.

20. Ward 20: 2 479 Registered Voters

This ward has a total of 2 479 registered voters. It comprises the following polling areas; 1200CHV2001, 1200CHV2002, 1200CHV2003, 1200CHV2004, 1200CHV2005 and 1200CHV2006.

21. Ward 21: 1 725 Registered Voters

This ward has a total of 1 725 registered voters. It consists of the following polling areas; 1200CHV2101, 1200CHV2102, 1200CHV2104 and 1200CHV2105.

22. Ward 22: 2 201 Registered Voters

This ward has a total of 2 201 registered voters. It is made up of the following polling areas; 1200CHV2201, 1200CHV2203, 1200CHV2204, 1200CHV2205, 1200CHV2206 and 1200CHV2207.

23. Ward 23: 2 007 Registered Voters

This ward has a total of 2 007 registered voters. It consists of the following polling areas; 1200CHV2301, 1200CHV2302, 1200CHV2304, 1200CHV2305 and 1200CHV2306.

24. Ward 24: 1 713 Registered Voters

This ward has a total of 1 713 registered voters. It comprises the following polling areas; 1200CHV2401, 1200CHV2402, 1200CHV2403, 1200CHV2404, 1200CHV2405, 1200CHV2406, 1200CHV2407 and 1200CHV2408.

25. Ward 25: 1 832 Registered Voters

This ward has a total of 1 832 registered voters. It is made up of the following polling areas: 1200CHV2503, 1200CHV2504 and 1200CHV2506.

26. Ward 26: 2 441 Registered Voters

This ward has a total of 2 441 registered voters. It comprises the following polling areas; 1200CHV2602, 1200CHV2603, 1200CHV2604 and 1200CHV2605.

27. Ward 27: 2 224 Registered Voters

This ward has a total of 2 224 registered voters. It consists of the following polling areas; 1200CHV2701, 1200CHV2703, 1200CHV2704, 1200CHV2705 and 1200CHV2706.

28. Ward 28: 2 276 Registered Voters

This ward has a total of 2 276 registered voters. It is made up of the following polling areas; 1200CHV2802, 1200CHV2803, 1200CHV2805 and 1200CHV2806.

29. Ward 29: 2 121 Registered Voters

This ward has a total of 2 121 registered voters. It comprises the following polling areas; 1200CHV2901, 1200CHV2902, 1200CHV2903 and 1200CHV2904.

30. Ward 30: 2 085 Registered Voters

This ward has a total of 2 085 registered voters. It consists of the following polling areas; 1200CHV3001, 1200CHV3003, 1200CHV3004 and 1200CHV3005.

31. Ward 31: 2 161 Registered Voters

This ward has a total of 2 161 registered voters. It is made up of the following polling areas; 1200CHV3104, 1200CHV3105, 1200CHV3106 and 1200CHV3107.

32. Ward 32: 1 893 Registered Voters

This ward has a total of 1 893 registered voters. It consists of the following polling areas; 1200CHV3201, 1200CHV3202, 1200CHV3203, 1200CHV3205 and 1200CHV3206.

Proclamation 1 of 2023

Gutu Rural District Council

The Rural District Council has 41 wards. It had a total voter population of 94 526 as at 30 may 2022. This figure is 23 675 voters less than the 2007/8 total. There have been changes to some of the existing ward boundaries.

In order to determine the voter population thresholds permissible for the Rural District Council wards, the total number of registered voters in the Rural District Council was divided by 41 wards resulting in an average of 2 306 voters per ward. A twenty per cent variance from the ward average was then determined resulting in a maximum voter threshold of 2 767 and a minimum threshold of 1 845 voters per ward for the Rural District Council. Thus, any such ward delimited was expected to fall within the minimum and maximum thresholds.

The number of registered voters in each of the wards is given below:

WARD	NUMBER OF REGISTERED VOTERS
1	2 189
2	2 252
3	2 620
4	1 987
5	2 655
6	2 247
7	2 135
8	2 679
9	2 319
10	2 307
11	2 385
12	2 663
13	2 198
14	2 741
15	2 444
16	2 132
17	2 036
18	2 716
19	2 103
20	2 298
21	1 916
22	1 992
23	2 680
24	2 482

WARD	NUMBER OF REGISTERED VOTERS
25	1 924
26	1 920
27	2 407
28	2 328
29	2 290
30	1 984
31	2 298
32	2 083
33	2 651
34	2 242
35	2 321
36	2 682
37	2 201
38	2 645
39	2 370
40	2 132
41	1 872
TOTAL	94 526

We now comment briefly on each of the wards.

1. Ward 1: 2 189 Registered Voters

This ward has a total of 2 189 registered voters. It is made up of the following polling areas: 2700GTU0103, 2700GTU0105, 2700GTU0106, 2700GTU0107, 2700GTU0110 and 2700GTU0111.

2. Ward 2: 2 252 Registered Voters

This ward has a total of 2 252 registered voters. It consists of the following polling areas: 2700GTU0201, 2700GTU0202, 2700GTU0203, 2700GTU0204 and 2700GTU0205.

3. Ward 3: 2 620 Registered Voters

This ward has a total of 2 620 registered voters. It comprises the following polling areas: 2700GTU0301, 2700GTU0302, 2700GTU0303, 2700GTU0305 and 2700GTU0306.

4. Ward 4: 1 987 Registered Voters

This ward has a total of 1 987 registered voters. It is made up of the following polling areas: 2700GTU0401, 2700GTU0402, 2700GTU0403, 2700GTU0404, 2700GTU0405, 2700GTU0406 and 2700GTU0407.

5. Ward 5: 2 655 Registered Voters

This ward has a total of 2 655 registered voters. It consists of the following polling areas: 2700GTU0501, 2700GTU0502, 2700GTU0503, 2700GTU0504, 2700GTU0505, and 2700GTU0506.

6. Ward 6: 2 247 Registered Voters

This ward has a total of 2 247 registered voters. It comprises the following polling areas: 2700GTU0601, 2700GTU0602, 2700GTU0603, 2700GTU0604 and 2700GTU0605.

7. Ward 7: 2 135 Registered Voters

This ward has a total of 2 135 registered voters. It is made up of following polling areas: 2700GTU0701, 2700GTU0703, 2700GTU0704 and 2700GTU0705.

8. Ward 8: 2 679 Registered Voters

This ward has a total of 2 679 registered voters. It consists of the following polling areas: 2700GTU0802, 2700GTU0804, 2700GTU0805 and 2700GTU0807 and 2700GTU0808.

9. Ward 9: 2 319 Registered Voters

This ward has a total of 2 319 registered voters. It comprises the following polling areas: 2700GTU0901, 2700GTU0902, 2700GTU0903 and 2700GTU0904 and 2700GTU0905.

10. Ward 10: 2 307 Registered Voters

This ward has a total of 2 307 registered voters. It is made up of the following polling areas: 2700GTU1002, 2700GTU1003, 2700GTU1004, 2700GTU1005, 2700GTU1006 and 2700GTU1007.

11. Ward 11: 2 385 Registered Voters

This ward has a total of 2 385 registered voters. It consists of the following polling areas: 2700GTU1101, 2700GTU1102, 2700GTU1103 and 2700GTU1105.

12. Ward 12: 2 663 Registered Voters

This ward has a total of 2 663 registered voters. It comprises the following polling areas: 2700GTU1201, 2700GTU1202, 2700GTU1203 and 2700GTU1204 and 2700GTU1206.

13. Ward 13: 2 198 Registered Voters

This ward has a total of 2 198 registered voters. It is made up of the following polling areas: 2700GTU1301, 2700GTU1303, 2700GTU1304, 2700GTU1306, 2700GTU1307 and 2700GTU1308.

14. Ward 14: 2 741 Registered Voters

This ward has a total of 2 741 registered voters. It consists of the following polling areas; 2700GTU1401, 2700GTU1402, 2700GTU1403, 2700GTU1404, 2700GTU1405, 2700GTU1406, 2700GTU1407 and 2700GTU1408.

15. Ward 15: 2 444 Registered Voters

This ward has a total of 2 444 registered voters. It comprises the following polling areas: 2700GTU1501, 2700GTU1502, 2700GTU1503 and 2700GTU1504.

16. Ward 16: 2 132 Registered Voters

This ward has a total of 2 132 registered voters. It is made up of the following polling areas: 2700GTU1601, 2700GTU1602, 2700GTU1603 and 2700GTU1605.

17. Ward 17: 2 036 Registered Voters

This ward has a total of 2 036 registered voters. It consists of the following polling areas: 2700GTU1701, 2700GTU1702, 2700GTU1703 2700GTU1704 and 2700GTU1705.

18. Ward 18: 2 716 Registered Voters

This ward has a total of 2 716 registered voters. It comprises the following polling areas: 2700GTU1801, 2700GTU1802, 2700GTU1803 2700GTU1804 and 2700GTU1805, 2700GTU1806, 2700GTU1807and 2700GTU1808.

19. Ward 19: 2 103 Registered Voters

This ward has a total of 2 103 registered voters. It is made up of the following polling areas: 2700GTU1901, 2700GTU1902, 2700GTU1903, 2700GTU1904 and 2700GTU1905.

20. Ward 20: 2 298 Registered Voters

This ward has a total of 2 298 registered voters. It consists of the following polling areas: 2700GTU2001, 2700GTU2002, 2700GTU2003, 2700GTU2004 and 2700GTU2005.

21. Ward 21: 1 916 Registered Voters

This ward has a total of 1 916 registered voters. It comprises the following polling areas: 2700GTU2102, 2700GTU2103, 2700GTU2104 and 2700GTU2105.

22. Ward 22: 1 992 Registered Voters

This ward has a total of 1 992 registered voters. It is made up of the following polling areas: 2700GTU2201 2700GTU2202, 2700GTU2203, 2700GTU2204 and 2700GTU2205.

23. Ward 23: 2 680 Registered Voters

This ward has a total of 2 680 registered voters. It consists of the following polling areas: 2700GTU2302 2700GTU2303, 2700GTU2304, 2700GTU2306 and 2700GTU2307.

24. Ward 24: 2 482 Registered Voters

This ward has a total of 2 482 registered voters. It comprises the following polling areas: 2700GTU2401, 2700GTU2402, 2700GTU2403, 2700GTU2404, 2700GTU2405 and 2700GTU2406.

25. Ward 25: 1 924 Registered Voters

This ward has a total of 1 924 registered voters. It is made up of the following polling areas: 2700GTU2501, 2700GTU2502, 2700GTU2503, 2700GTU2504 and 2700GTU2505.

26. Ward 26: 1 920 Registered Voters

This ward has a total of 1 920 registered voters. It consists of the following polling areas: 2700GTU2601, 2700GTU2602, 2700GTU2603 and 2700GTU2604.

27. Ward 27: 2 407 Registered Voters

This ward has a total of 2 407 registered voters. It comprises the following polling areas: 2700GTU2701, 2700GTU2702, 2700GTU2703, 2700GTU2704 and 2700GTU2705.

28. Ward 28: 2 328 Registered Voters

This ward has a total of 2 328 registered voters. It is made up of the following polling areas: 2700GTU2801, 2700GTU2802, 2700GTU2803, 2700GTU2804 and 2700GTU2805.

29. Ward 29: 2 290 Registered Voters

This ward has a total of 2,290 registered voters. It consists of the following polling areas: 2700GTU2902, 2700GTU2903, 2700GTU2904, 2700GTU2905 and 2700GTU2906 and 2700GTU2907.

30. Ward 30: 1 984 Registered Voters

This ward has a total of 1 984 registered voters. It comprises the following polling areas: 2700GTU3004, 2700GTU3005, 2700GTU3006, 2700GTU3007 and 2700GTU3008.

31. Ward 31: 2 298 Registered Voters

This ward has a total of 2 298 registered voters. It is made up of the following polling areas: 2700GTU3101, 2700GTU3102, 2700GTU3103, 2700GTU3104 and 2700GTU3105.

32. Ward 32: 2 083 Registered Voters

This ward has a total of 2 083 registered voters. It consists of the following polling areas: 2700GTU3202, 2700GTU3203, 2700GTU3205, 2700GTU3209 and 2700GTU3210.

33. Ward 33: 2 651 Registered Voters

This ward has a total of 2 651 registered voters. It comprises the following polling areas: 2700GTU3303, 2700GTU3304, 2700GTU3305, 2700GTU3306, 2700GTU3307 and 2700GTU3308.

34. Ward 34: 2 242 Registered Voters

This ward has a total of 2 242 registered voters. It is made up of the following polling areas: 2700GTU3402, 2700GTU3404, 2700GTU3405 and 2700GTU3406.

35. Ward 35: 2 321 Registered Voters

This ward has a total of 2 321 registered voters. It consists of the following polling areas: 2700GTU3501, 2700GTU3502, 2700GTU3503, 2700GTU3504, 2700GTU3505 and 2700GTU3506.

36. Ward 36: 2 682 Registered Voters

This ward has a total of 2 682 registered voters. It comprises the following polling areas: 2700GTU3601, 2700GTU3602, 2700GTU3603, 2700GTU3604 and 2700GTU3605.

37. Ward 37: 2 201 Registered Voters

This ward has a total of 2 201 registered voters. It is made up of the following polling areas: 2700GTU3701, 2700GTU3702, 2700GTU3703 and 2700GTU3704.

38. Ward 38: 2 645 Registered Voters

This ward has a total of 2,645 registered voters. It consists of the following polling areas: 2700GTU3801, 2700GTU3802, 2700GTU3803, 2700GTU3804, 2700GTU3805 and 2700GTU3806.

39. Ward 39: 2 370 Registered Voters

This ward has a total of 2 370 registered voters. It comprises the following polling areas: 2700GTU3901, 2700GTU3902, 2700GTU3903, 2700GTU3904, 2700GTU3905 and 2700GTU3906.

40. Ward 40: 2 132 Registered Voters

This ward has a total of 2 132 registered voters. It comprises the following polling areas: 2700GTU4001, 2700GTU4002, 2700GTU4004, 2700GTU4005, 2700GTU4006, 2700GTU4007, 2700GTU4008 and 2700GTU4009.

41. Ward 41: 1 872 Registered Voters

This ward has a total of 1 872 registered voters. It is made up of the following polling areas: 2700GTU4104, 2700GTU4105, 2700GTU4106, 2700GTU4107 and 2700GTU4108.

Masvingo Rural District Council

The Rural District Council has 35 wards. It had a total voter population of 83 313 as at 30 May 2022. This figure is 14 029 voters less than the 2007/8 total. There have been changes to the existing ward boundaries.

In order to determine the voter population thresholds permissible for the Rural District Council wards, the total number of registered voters in the Rural District Council was divided by 35 wards resulting in an average of 2 380 voters per ward. A twenty per cent variance from the ward average was then determined resulting in a maximum voter threshold of 2 856 and a minimum threshold of 1 904 voters per ward for the Rural District Council. Thus, any such ward delimited was expected to fall within the minimum and maximum thresholds.

The number of registered voters in each ward is given below:

WARD	NUMBER OF REGISTERED VOTERS
1	2 549
2	2 784
3	2 152
4	2 844
5	2 413
6	2 708
7	2 792
8	2 813
9	2 410
10	2 434
11	2 514
12	1 993
13	2 678
14	2 826
15	2 085
16	2 287
17	1 983
18	2 232
19	2 045
20	2 615
21	2 037
22	2 239
23	2 364
24	2 029

Proclamation 1 of 2023

WARD	NUMBER OF REGISTERED VOTERS
25	2 529
26	2 058
27	2 034
28	2 423
29	2 304
30	2 544
31	1 924
32	2 607
33	2 643
34	2 160
35	2 261
TOTAL	83 313

We now comment briefly on each of the wards.

1. Ward 1: 2 549 Registered Voters

The ward has a total of 2 549 registered voters. It is made up of the following polling areas: 2200MVO0101, 2200MVO0102, 2200MVO0103, 2200MVO0104, 2200MVO0105, 2200MVO0106, 2200MVO0107, 2200MVO0108 and 2200MVO0109.

2. Ward 2: 2 784 Registered Voters

This ward has a total of 2 784 registered voters. It consists of the following polling areas: 2200MVO0201, 2200MVO0202, 2200MVO0203, 2200MVO0204, 2200MVO0205 and 2200MVO0206.

3. Ward 3: 2 152 Registered Voters

The ward has a total of 2 152 registered voters. It comprises the following polling areas: 2200MVO0301, 2200MVO0302, 2200MVO0303, 2200MVO0304, 2200MVO0305, 2200MVO0306, 2200MVO0307, 2200MVO0308 and 2200MVO0309.

4. Ward 4: 2 844 Registered Voters

The ward has a total of 2 844 registered voters. It is made up of the following polling areas: 2200MVO0401, 2200MVO0402, 2200MVO0403, 2200MVO0404, 2200MVO0405, 2200MVO0406, 2200MVO0407 and 2200MVO0408.

5. Ward 5: 2 413 Registered Voters

This ward has a total of 2 413 registered voters. It consists of the following polling areas: 2200MVO0501, 2200MVO0502, 2200MVO0503, 2200MVO0504, 2200MVO0505 and 2200MVO0506.

6. Ward 6: 2 708 Registered Voters

The ward has a total of 2 708 registered voters. It is made up of the following polling areas: 2200MVO0601, 2200MVO0602, 2200MVO0603, 2200MVO0604, 2200MVO0605, 2200MVO0606, 2200MVO0607, 2200MVO0608, 2200MVO0609 and 2200MVO0610.

7. Ward 7: 2 792 Registered Voters

This ward has a total of 2 792 registered voters. It consists of the following polling areas: 2200MVO0701, 2200MVO0702, 2200MVO0703, 2200MVO0704 and 2200MVO0705.

8. Ward 8: 2 813 Registered Voters

This ward has a total of 2 813 registered voters. It is made up of the following polling areas: 2200MVO0801, 2200MVO0802, 2200MVO0803, 2200MVO0804, 2200MVO0805, 2200MVO0806 and 2200MVO0807.

9. Ward 9: 2 410 Registered Voters

This ward has a total of 2 410 registered voters. It comprises the following polling areas: 2200MVO0901, 2200MVO0902, 2200MVO0903 and 2200MVO0904.

10. Ward 10: 2 434 Registered Voters

This ward has a total of 2 434 registered voters. It is made up of the following polling areas: 2200MVO1001, 2200MVO1002, 2200MVO1003, 2200MVO1004.

11. Ward 11: 2 514 Registered Voters

This ward has a total of 2 514 registered voters. It consists of the following polling areas: 2200MVO1101, 2200MVO1102, 2200MVO1103, 2200MVO1104, 2200MVO1105 and 2200MVO1106.

12. Ward 12: 1 993 Registered Voters

This ward has a total of 1 993 registered voters. It comprises the following polling areas: 2200MVO1201, 2200MVO1202, 2200MVO1203 and 2200MVO1204.

13. Ward 13: 2 678 Registered Voters

This ward has a total of 2 678 registered voters. It is made up of the following polling areas: 2200MVO1301, 2200MVO1302, 2200MVO1303, 2200MVO1304 and 2200MVO1305.

Proclamation 1 of 2023

14. Ward 14: 2 826 Registered Voters

This ward has a total of 2 826 registered voters. It consists of the following polling areas: 2200MVO1401, 2200MVO1402, 2200MVO1403 and 2200MVO1404.

15. Ward 15: 2 085 Registered Voters

The ward has a total of 2 085 registered voters. It comprises the following polling areas: 2200MVO1501, 2200MVO1502, 2200MVO1503, 2200MVO1504, 2200MVO1505 and 2200MVO1506.

16. Ward 16: 2 287 Registered Voters

This ward has a total of 2 287 registered voters. It is made up of the following polling areas: 2200MVO1601, 2200MVO1602, 2200MVO1603, 2200MVO1604, 2200MVO1605 and 2200MVO1606.

17. Ward 17: 1 983 Registered Voters

The ward has a total of 1 983 registered voters. It consists of the following polling areas: 2200MVO1701, 2200MVO1702, 2200MVO1703, 2200MVO1704 and 2200MVO1705.

18. Ward 18: 2 232 Registered Voters

This ward has a total of 2 232 registered voters. It comprises the following polling areas: 2200MVO1801, 2200MVO1802, 2200MVO1803, 2200MVO1804 and 2200MVO1805.

19. Ward 19: 2 045 Registered Voters

The ward has a total of 2 045 registered voters. It is made up of the following polling areas: 2200MVO1901, 2200MVO1902, 2200MVO1903, 2200MVO1904 and 2200MVO1905.

20. Ward 20: 2 615 Registered Voters

This ward has a total of 2 615 registered voters. It consists of the following polling areas: 2200MVO2001 and 2200MVO2002 and 2200MVO2003.

21. Ward 21: 2 037 Registered Voters

The ward has a total of 2 037 registered voters. It comprises the following polling areas: 2200MVO2101, 2200MVO2102, 2200MVO2103, 2200MVO2104, 2200MVO2105, 2200MVO2106, 2200MVO2107, 2200MVO2108 and 2200MVO2109.

- - -

22. Ward 22: 2 239 Registered Voters

This ward has a total of 2 239 registered voters. It is made up of the following polling areas: 2200MVO2201, 2200MVO2202 and 2200MVO2203.

23. Ward 23: 2 364 Registered Voters

This ward has a total of 2 364 registered voters. It consists of the following polling areas: 2200MVO2301, 2200MVO2302, 2200MVO2303, 2200MVO2304, 2200MVO2305, 2200MVO2306, 2200MVO2307 and 2200MVO2308.

24. Ward 24: 2 029 Registered Voters

This ward has a total of 2 029 registered voters. It comprises the following polling areas: 2200MVO2401, 2200MVO2402, 2200MVO2403 and 2200MVO2404.

25. Ward 25: 2 529 Registered Voters

This ward has a total of 2 529 registered voters. It is made up of the following polling areas: 2200MVO2501, 2200MVO2502, 2200MVO2503, 2200MVO2504, 2200MVO2505 and 2200MVO2506.

26. Ward 26: 2 058 Registered Voters

This ward has a total of 2 058 registered voters. It consists of the following polling areas: 2200MVO2601, 2200MVO2602, 2200MVO2603 and 2200MVO2604.

27. Ward 27: 2 034 Registered Voters

The ward has a total of 2 034 registered voters. It comprises the following polling areas: 2200MVO2701, 2200MVO2702, 2200MVO2703 and 2200MVO2704.

28. Ward 28: 2 423 Registered Voters

This ward has a total of 2 423 registered voters. It is made up of the following polling areas: 2200MVO2801, 2200MVO2802, 2200MVO2803 and 2200MVO2804.

29. Ward 29: 2 304 Registered Voters

This ward has a total of 2 304 registered voters. It consists of the following polling areas: 2200MVO2901, 2200MVO2902, 2200MVO2903, 2200MVO2904 and 2200MVO2905

30. Ward 30: 2 544 Registered Voters

This ward has a total of 2 544 registered voters. It comprises the following polling areas: 2200MVO3001, 2200MVO3002 and 2200MVO3003.

31. Ward 31: 1 924 Registered Voters

This ward has a total of 1 924 registered voters. It is made up of the following polling areas: 2200MVO3101, 2200MVO3102 and 2200MVO3103.

32. Ward 32: 2 607 Registered Voters

This ward has a total of 2 607 registered voters. It consists of the following polling areas: 2200MVO3201, 2200MVO3202, 2200MVO3203, 2200MVO3204 and 2200MVO3205.

33. Ward 33: 2 643 Registered Voters

This ward has a total of 2 643 registered voters. It comprises the following polling areas: 2200MVO3301, 2200MVO3302, 2200MVO3303, 2200MVO3304, 2200MVO3305, 2200MVO3306, 2200MVO3307, 2200MVO3308, 2200MVO3309 and 2200MVO3310.

34. Ward 34: 2 160 Registered Voters

This ward has a total of 2 160 registered voters. It is made up of the following polling areas: 2200MVO3401, 2200MVO3402 and 2200MVO3403.

35. Ward 35: 2 261 Registered Voters

This ward has a total of 2 261 registered voters. It consists of the following polling areas: 2200MVO3501, 2200MVO3502 and 2200MVO3503.

Masvingo Municipality

The Municipality has 10 wards. It had a total voter population of 43 767 as at 30 May 2022. This is 12 278 voters more than the 2007/8 total. There have been changes to the existing ward boundaries.

In order to determine the voter population thresholds permissible for the Municipality wards, the total number of registered voters in the Municipality was divided by 10 wards resulting in an average of 4 376 voters per ward. A twenty per cent variance from the ward average was then determined resulting in a maximum voter threshold of 5 252 and a minimum threshold of 3 502 voters per ward for the Municipality. Thus, any such ward delimited was expected to fall within the minimum and maximum thresholds.

The number of registered voters in each ward is given below:

WARD	NUMBER OF REGISTERED VOTERS
1	4 399
2	5 079
3	3 680
4	4 313
5	3 887
6	5 179
7	4 338
8	4 637
9	4 132
10	4 123
TOTAL	43 767

We now comment briefly on each of the wards.

1. Ward 1: 4 399 Registered Voters

The ward has a total of 4 399 registered voters. It is made up of the following polling areas; 2201MMU0101, 2201MMU0102, 2201MMU0103, 2201MMU0104, 2201MMU0105, 2201MMU0106, 2201MMU0107, 2201MMU0108 and 2201MMU0109.

2. Ward 2: 5 079 Registered Voters

This ward has a total of 5 079 registered voters. It consists of the following polling areas; 2201MMU0201, 2201MMU0202, 2201MMU0203, 2201MMU0204, 2201MMU0205, 2201MMU0206 and 2201MMU0207.

Proclamation 1 of 2023

3. Ward 3: 3 680 Registered Voters

The ward has a total of 3 680 registered voters. It comprises the following polling areas: 2201MMU0301, 2201MMU0302, 2201MMU0303, 2201MMU0304, 2201MMU0305 and 2201MMU0306.

4. Ward 4: 4 313 Registered Voters

This ward has a total of 4 313 registered voters. It is made up of the following polling areas; 2201MMU0401, 2201MMU0402, 2201MMU0403, 2201MMU0404, 2201MMU0405 and 2201MMU0406.

5. Ward 5: 3 887 Registered Voters

This ward has a total of 3 887 registered voters. It consists of the following polling areas; 2201MMU0501, 2201MMU0502, 2201MMU0503, 2201MMU0504, 2201MMU0505, 2201MMU0506 and 2201MMU0507.

6. Ward 6: 5 179 Registered Voters

This ward has a total of 5 179 registered voters. It comprises the following polling areas; 2201MMU0601, 2201MMU0602, 2201MMU0603, 2201MMU0604, 2201MMU0605, 2201MMU0606, 2201MMU0607 and 2201MMU0608.

7. Ward 7: 4 338 Registered Voters

This ward has a total of 4 338 registered voters. It is made up of the following polling areas; 2201MMU0701, 2201MMU0702, 2201MMU0703, 2201MMU0704, 2201MMU0705, 2201MMU0706 and 2201MMU0707.

8. Ward 8: 4 637 Registered Voters

This ward has a total of 4 637 registered voters. It consists of the following polling areas; 2201MMU0801, 2201MMU0802, 2201MMU0803, 2201MMU0804, 2201MMU0805, 2201MMU0806 and 2201MMU0807.

9. Ward 9: 4 132 Registered Voters

This ward has a total of 4 132 registered voters. It comprises the following polling areas; 2201MMU0901, 2201MMU0902, 2201MMU0903, 2201MMU0904, 2201MMU0905, 2201MMU0906 and 2201MMU0907.

10. Ward 10: 4 123 Registered Voters

This ward has a total of 4 123 registered voters. It is made up of the following polling areas; 2201MMU1001, 2201MMU1002, 2201MMU1003, 2201MMU1004, 2201MMU1005 and 2201MMU1006.

Mwenezi Rural District Council

The Rural District Council has a total of 18 wards. It had a total voter population of 71 644 as at 30 May 2022. This is 6 961 voters more than the 2007/8 total. There were changes in the ward boundaries.

In order to determine the voter population thresholds permissible for the Rural District Council wards, the total number of registered voters in the Rural District Council was divided by 18 wards resulting in an average of 3 980 voters per ward. A twenty per cent variance from the ward average was then determined resulting in a maximum voter threshold of 4 776 and a minimum threshold of 3 184 voters per ward for the Rural District Council. Thus, any such ward delimited was expected to fall within the minimum and maximum thresholds.

The number of registered voters in each ward is given below:-

WARD	NUMBER OF REGISTERED VOTERS
1	4 670
2	3 224
3	4 383
4	4 438
5	4 024
6	4 305
7	4 343
8	3 971
9	3 391
10	3 435
11	4 651
12	3 265
13	3 315
14	4 546
15	3 805
16	3 480
17	4 549
18	3 849
TOTAL	71 644

We now comment briefly on each of the wards.

1. Ward 1: 4 670 Registered Voters

This ward has a total of 4 670 registered voters. It is made up of the following polling areas: 5400MWE0101, 5400MWE0102, 5400MWE0103,

Proclamation 1 of 2023

5400MWE0104, 5400MWE0105, 5400MWE0106, 5400MWE0107 and 5400MWE0108.

2. Ward 2: 3 224 Registered Voters

The ward has a total of 3 224 registered voters. It consists of the following polling areas: 5400MWE0201, 5400MWE0202, 5400MWE0203, 5400MWE0204 and 5400MWE0205.

3. Ward 3: 4 383 Registered Voters

This ward has a total of 4 383 registered voters. It comprises the following polling areas: 5400MWE0301, 5400MWE0302, 5400MWE0303, 5400MWE0304, 5400MWE0305, 5400MWE0306, 5400MWE0307 and 5400MWE0308.

4. Ward 4: 4 438 Registered Voters

The ward has a total of 4 438 registered voters. It is made up of the following polling areas: 5400MWE0401, 5400MWE0402, 5400MWE0403, 5400MWE0404, 5400MWE0405, 5400MWE0406, 5400MWE0407, 5400MWE0408, 5400MWE0409 and 5400MWE0410.

5. Ward 5: 4 024 Registered Voters

This ward has a total of 4 024 registered voters. It consists of the following polling areas: 5400MWE0501, 5400MWE0502, 5400MWE0503, 5400MWE0504, 5400MWE0505 and 5400MWE0506.

6. Ward 6: 4 305 Registered Voters

This ward has a total of 4 305 registered voters. It comprises the following polling areas: 5400MWE0601, 5400MWE0602, 5400MWE0603, 5400MWE0604, 5400MWE0605, 5400MWE0606, 5400MWE0607, 5400MWE0608 and 5400MWE0609.

7. Ward 7: 4 343 Registered Voters

This ward has a total of 4 343 registered voters. It is made up of the following polling areas: 5400MWE0701, 5400MWE0702, 5400MWE0703, 5400MWE0704, 5400MWE0705, 5400MWE0706 and 5400MWE0707.

8. Ward 8: 3 971 Registered Voters

This ward has a total of 3 971 registered voters. It consists of the following polling areas: 5400MWE0801, 5400MWE0802, 5400MWE0803, 5400MWE0804, 5400MWE0805 and 5400MWE0806.

9. Ward 9: 3 391 Registered Voters

This ward has a total of 3 391 registered voters. It comprises the following polling areas: 5400MWE0901, 5400MWE0902, 5400MWE0903, 5400MWE0904, 5400MWE0905 and 5400MWE0906.

10. Ward 10: 3 435 Registered Voters

This ward has a total of 3 435 registered voters. It is made up of the following polling areas: 5400MWE1001, 5400MWE1002, 5400MWE1003, 5400MWE1004, 5400MWE1005, 5400MWE1006 and 5400MWE1007.

11. Ward 11: 4 651 Registered Voters

This ward has a total of 4 651 registered voters. It consists of the following polling areas: 5400MWE1101, 5400MWE1102, 5400MWE1103, 5400MWE1104, 5400MWE1105, 5400MWE1106, 5400MWE1107 and 5400MWE1108.

12. Ward 12: 3 265 Registered Voters

This ward has a total of 3 265 registered voters. It comprises the following polling areas: 5400MWE1201, 5400MWE1202, 5400MWE1203 and 5400MWE1204.

13. Ward 13: 3 315 Registered Voters

This ward has a total of 3,315 registered voters. It is made up of the following polling areas: 5400MWE1301, 5400MWE1302, 5400MWE1303, 5400MWE1304, 5400MWE1305, 5400MWE1306, 5400MWE1307, 5400MWE1308, 5400MWE1309, 5400MWE1310, 5400MWE1311 and 5400MWE1312.

14. Ward 14: 4 546 Registered Voters

This ward has a total of 4 546 registered voters. It comprises the following polling areas: 5400MWE1401, 5400MWE1402, 5400MWE1403, 5400MWE1404, 5400MWE1405, 5400MWE1406 and 5400MWE1407.

15. Ward 15: 3 805 Registered Voters

This ward has a total of 3 805 registered voters. It is made up of the following polling areas: 5400MWE1501, 5400MWE1502, 5400MWE1503, 5400MWE1504, 5400MWE1505, 5400MWE1506, 5400MWE1507, 5400MWE1508, 5400MWE1509, 5400MWE1510 and 5400MWE1511.

Proclamation 1 of 2023

16. Ward 16: 3 480 Registered Voters

This ward has a total of 3 480 registered voters. It consists of the following polling areas: 5400MWE1601, 5400MWE1602, 5400MWE1603, 5400MWE1604 and 5400MWE1605.

17. Ward 17: 4 549 Registered Voters

This ward has a total of 4 549 registered voters. It comprises the following polling areas: 5400MWE1701, 5400MWE1702, 5400MWE1703, 5400MWE1704, 5400MWE1705, 5400MWE1706 and 5400MWE1707.

18. Ward 18: 3 849 Registered Voters

This ward has a total of 3 849 registered voters. It is made up of the following polling areas: 5400MWE1801, 5400MWE1802, 5400MWE1803, 5400MWE1804 and 5400MWE1805.

Zaka Rural District Council

The Rural District Council has 34 wards. It had a total voter population of 79 639 as at 30 May 2022. This figure is 20 971 voters less than the 2007/8 total. There were changes to some of the ward boundaries.

In order to determine the voter population thresholds permissible for the Rural District Council wards, the total number of registered voters in the Rural District Council was divided by 34 wards resulting in an average of 2 342 voters per ward. A twenty per cent variance from the ward average was then determined resulting in a maximum voter threshold of 2 811 and a minimum threshold of 1 874 voters per ward for the Rural District Council. Thus, any such ward delimited was expected to fall within the minimum and maximum thresholds.

The number of registered voters in each ward is given below:

WARD	NUMBER OF REGISTERED VOTERS
1	2 030
2	2 037
3	2 190
4	2 680
5	2 393
6	2 472
7	2 618
8	1 983
9	2 337
10	2 452
11	2 087
12	1 915
13	1 925
14	2 748
15	2 788
16	2 330
17	2 801
18	2 549
19	2 614
20	2 416
21	2 328
22	2 284
23	2 063
24	1 977

Proclamation 1 of 2023

WARD	NUMBER OF REGISTERED VOTERS
25	2 721
26	2 384
27	2 590
28	2 445
29	2 114
30	2 488
31	2 276
32	2 076
33	2 064
34	2 464
TOTAL	79 639

We now commend briefly on each of the wards.

1. Ward 1: 2 030 Registered Voters

The ward has a total of 2 030 registered voters. It is made up of the following polling areas; 8300ZKA0101, 8300ZKA0102, 8300ZKA0103, 8300ZKA0104 and 8300ZKA0105.

2. Ward 2: 2 037 Registered Voters

The ward has a total of 2 037 registered voters. It consists of the following polling areas; 8300ZKA0201, 8300ZKA0202, 8300ZKA0203, 8300ZKA0204, 8300ZKA0205 and 8300ZKA0206.

3. Ward 3: 2 190 Registered Voters

This ward has a total of 2 190 registered voters. It comprises the following polling areas; 8300ZKA0301, 8300ZKA0302, 8300ZKA0304 and 8300ZKA0305.

4. Ward 4: 2 680 Registered Voters

This ward has a total of 2 680 registered voters. It consists of the following polling areas; 8300ZKA0401, 8300ZKA0402, 8300ZKA0404 and 8300ZKA0405.

5. Ward 5: 2 393 Registered Voters

The ward has a total of 2 393 registered voters. It comprises the following polling areas; 8300ZKA0501, 8300ZKA0502, 8300ZKA0503, 8300ZKA0504 and 8300ZKA0505.

6. Ward 6: 2 472 Registered Voters

This ward has a total of 2 472 registered voters. It is made up of the following polling areas; 8300ZKA0601, 8300ZKA0602, 8300ZKA0603, 8300ZKA0604, 8300ZKA0605 and 8300ZKA0606.

7. Ward 7: 2 618 Registered Voters

The ward has a total of 2 618 registered voters. It consists of the following polling areas: 8300ZKA0704, 8300ZKA0705, 8300ZKA0706, 8300ZKA0707 and 8300ZKA0708.

8. Ward 8: 1 983 Registered Voters

The ward has a total of 1 983 registered voters. It is made up of the following polling areas; 8300ZKA0803, 8300ZKA0804, 8300ZKA0805 and 8300ZKA0806.

9. Ward 9: 2 337 Registered Voters

This ward has a total of 2 337 registered voters. It comprises the following polling areas; 8300ZKA0902, 8300ZKA0903, 8300ZKA0904 and 8300ZKA0905.

10. Ward 10: 2 452 Registered Voters

The ward has a total of 2 452 registered voters. It consists of the following polling areas; 8300ZKA1001, 8300ZKA1002, 8300ZKA1003, 8300ZKA1004, 8300ZKA1006.

11. Ward 11: 2 087 Registered Voters

The ward has a total of 2 087 registered voters. It is made up of the following polling areas; 8300ZKA1101, 8300ZKA1102, 8300ZKA1103, 8300ZKA1105 and 8300ZKA1106.

12. Ward 12: 1 915 Registered Voters

This ward has a total of 1 915 registered voters. It comprises the following polling areas; 8300ZKA1201, 8300ZKA1202, 8300ZKA1203 and 8300ZKA1204.

13. Ward 13: 1 925 Registered Voters

The ward has a total of 1 925 registered voters. It consists of the following polling areas: 8300ZKA1301, 8300ZKA1302, 8300ZKA1303 and 8300ZKA1306.

14. Ward 14: 2 748 Registered Voters

This ward has a total of 2 748 registered voters. It is made up of the following polling areas; 8300ZKA1401, 8300ZKA1402, 8300ZKA1403, 8300ZKA1404, 8300ZKA1405, 8300ZKA1406 and 8300ZKA1407.

15. Ward 15: 2 788 Registered Voters

The ward has a total of 2 788 registered voters. It consists of the following polling areas; 8300ZKA1501, 8300ZKA1503, 8300ZKA1504, 8300ZKA1505, 8300ZKA1507 and 8300ZKA1508.

16. Ward 16: 2 330 Registered Voters

This ward has a total of 2 330 registered voters. It comprises the following polling areas; 8300ZKA1601, 8300ZKA1602, 8300ZKA1603, 8300ZKA1604 and 8300ZKA1605.

17. Ward 17: 2 801 Registered Voters

The ward has a total of 2 801 registered voters. It is made up of the following polling areas; 8300ZKA1701, 8300ZKA1702, 8300ZKA1703, 8300ZKA1704, 8300ZKA1705 and 8300ZKA1706.

18. Ward 18: 2 549 Registered Voters

This ward has a total of 2 549 registered voters. It consists of the following polling areas; 8300ZKA1801, 8300ZKA1802, 8300ZKA1803, 8300ZKA1804 and 8300ZKA1805.

19. Ward 19: 2 614 Registered Voters

The ward has a total of 2 614 registered voters. It comprises the following polling areas; 8300ZKA1903, 8300ZKA1907, 8300ZKA1908, 8300ZKA1909, 8300ZKA1910 and 8300ZKA1911.

20. Ward 20: 2 416 Registered Voters

The ward has a total of 2 416 registered voters. It is made up of the following polling areas; 8300ZKA2001, 8300ZKA2002, 8300ZKA2003, 8300ZKA2004 and 8300ZKA2005.

21. Ward 21: 2 328 Registered Voters

This ward has a total of 2 328 registered voters. It consists of the following polling areas; 8300ZKA2101, 8300ZKA2102, 8300ZKA2103, 8300ZKA2104, 8300ZKA2105 and 8300ZKA2106.

22. Ward 22: 2 284 Registered Voters

The ward has a total of 2 284 registered voters. It comprises the following polling areas; 8300ZKA2201, 8300ZKA2202, 8300ZKA2203, 8300ZKA2204 and 8300ZKA2205.

23. Ward 23: 2 063 Registered Voters

This ward has a total of 2 063 registered voters. It is made up of the following polling areas; 8300ZKA2301, 8300ZKA2302, 8300ZKA2303 and 8300ZKA2304.

24. Ward 24: 1 977 Registered Voters

The ward has a total of 1 977 registered voters. It consists of the following polling areas; 8300ZKA2401, 8300ZKA2402, 8300ZKA2403, 8300ZKA2404, 8300ZKA2405 and 8300ZKA2406.

25. Ward 25: 2 721 Registered Voters

This ward has a total of 2 721 registered voters. It comprises the following polling areas; 8300ZKA2502, 8300ZKA2503, 8300ZKA2504, 8300ZKA2505 and 8300ZKA2506.

26. Ward 26: 2 384 Registered Voters

The ward has a total of 2 384 registered voters. It is made up of the following polling areas; 8300ZKA2601, 8300ZKA2602, 8300ZKA2604, 8300ZKA2605, 8300ZKA2606 and 8300ZKA2607.

27. Ward 27: 2 590 Registered Voters

This ward has a total of 2 590 registered voters. It consists of the following polling areas; 8300ZKA2701, 8300ZKA2702, 8300ZKA2703, 8300ZKA2704 and 8300ZKA2705.

28. Ward 28: 2 445 Registered Voters

The ward has a total of 2 445 registered voters. It comprises the following polling areas; 8300ZKA2801, 8300ZKA2803 and 8300ZKA2804.

29. Ward 29: 2 114 Registered Voters

The ward has a total of 2 114 registered voters. It is made up of the following polling areas; 8300ZKA2901, 8300ZKA2903, 8300ZKA2904, 8300ZKA2905 and 8300ZKA2006.

30. Ward 30: 2 488 Registered Voters

This ward has a total of 2 488 registered voters. It consists of the following polling areas; 8300ZKA3001, 8300ZKA3002, 8300ZKA3003, 8300ZKA3004 and 8300ZKA3005.

31. Ward 31: 2 276 Registered Voters

The ward has a total of 2 276 registered voters. It comprises the following polling areas; 8300ZKA3101, 8300ZKA3102, 8300ZKA3103, 8300ZKA3104, 8300ZKA3106 and 8300ZKA3107.

32. Ward 32: 2 076 Registered Voters

This ward has a total of 2 076 registered voters. It is made up of the following polling areas; 8300ZKA3201, 8300ZKA3202, 8300ZKA3203, 8300ZKA3204 and 8300ZKA3205.

33. Ward 33: 2 064 Registered Voters

The ward has a total of 2 064 registered voters. It consists of the following polling areas; 8300ZKA3301, 8300ZKA3302, 8300ZKA3304, 8300ZKA3305 and 8300ZKA3306.

34. Ward 34: 2 464 Registered Voters

This ward has a total of 2 464 registered voters. It comprises the following polling areas; 8300ZKA3401, 8300ZKA3402, 8300ZKA3403, 8300ZKA3404 and 8300ZKA3405.

National Assembly Constituencies

The province had 632 320 registered voters as at 30 May 2022. It was allocated 26 constituencies.

The number of registered voters in each constituency is listed below:

Ser	CONSTITUENCY	NUMBER OF REGISTERED VOTERS
1.	Bikita East	22 242
2.	Bikita South	24 372
3.	Bikita West	24 872
4.	Chiredzi Central	24 235
5.	Chiredzi East	23 078
6.	Chiredzi North	23 459
7.	Chiredzi South	24 363
8.	Chiredzi West	25 371
9.	Chivi Central	22 476
10.	Chivi North	22 812
11.	Chivi South	22 151
12.	Gutu Central	25 454
13.	Gutu East	23 560
14.	Gutu South	22 871
15.	Gutu West	22 641
16.	Masvingo Central	22 486
17.	Masvingo North	27 335
18.	Masvingo South	22 345
19.	Masvingo Urban	29 928
20.	Masvingo West	24 986
21.	Mwenezi East	22 763
22.	Mwenezi North	22 139
23.	Mwenezi West	26 742
24.	Zaka Central	26890
25.	Zaka North	26 934
26.	Zaka South	25 815
	TOTAL	632 320

We now comment briefly on each constituency.

Proclamation 1 of 2023

1. BIKITA EAST: 22 242 Registered Voters

This Constituency has 22 242 registered voters. It consists of wards 15, 16, 17, 18, 20, 21, 24, 25, 28 and 31 of Bikita Rural District Council.

LOCAL AUTHORITY	WARD	NUMBER OF REGISTERED VOTERS
Bikita RDC	15	1 943
Bikita RDC	16	2 601
Bikita RDC	17	2 619
Bikita RDC	18	2 030
Bikita RDC	20	2 363
Bikita RDC	21	1 990
Bikita RDC	24	2 286
Bikita RDC	25	1 836
Bikita RDC	28	2 032
Bikita RDC	31	2 542
TOTAL		22 242

2. BIKITA SOUTH: 24 372 Registered Voters

This Constituency has 24 372 registered voters. It comprises wards 1, 2, 3, 4, 6, 7, 8, 14, 26, 27 and 29 of Bikita Rural District Council.

LOCAL AUTHORITY	WARD	NUMBER OF REGISTERED VOTERS
Bikita RDC	1	1 978
Bikita RDC	2	2 328
Bikita RDC	3	2 280
Bikita RDC	4	2 188
Bikita RDC	6	2 189
Bikita RDC	7	2 563
Bikita RDC	8	2 630
Bikita RDC	14	2 348
Bikita RDC	26	2 090
Bikita RDC	27	1 890
Bikita RDC	29	1 888
TOTAL		24 372

3. BIKITA WEST: 24 872 Registered Voters

This Constituency has 24 872 registered voters. It is made up of wards 5, 9, 10, 11, 12, 13, 19, 22, 23, 30 and 32 of Bikita Rural District Council.

LOCAL AUTHORITY	WARD	NUMBER OF REGISTERED VOTERS
Bikita RDC	5	2 591
Bikita RDC	9	2 679
Bikita RDC	10	2 195
Bikita RDC	11	2 452
Bikita RDC	12	2 012
Bikita RDC	13	2 046
Bikita RDC	19	2 016
Bikita RDC	22	2 240
Bikita RDC	23	2 669
Bikita RDC	30	1 795
Bikita RDC	32	2 177
TOTAL		24 872

4. CHIREDDI CENTRAL: 24 235 Registered Voters

This constituency has 24 235 registered voters. It consists of wards 1, 2, 3, 4, 5, 6, 7 up to 8 of Chiredzi Town Council and wards 19 and 31 of Chiredzi Rural District Council.

LOCAL AUTHORITY	WARD	NUMBER OF REGISTERED VOTERS
Chiredzi Town Council	1	2 324
Chiredzi Town Council	2	2 235
Chiredzi Town Council	3	1 769
Chiredzi Town Council	4	2 307
Chiredzi Town Council	5	2 147
Chiredzi Town Council	6	1 896
Chiredzi Town Council	7	1 897
Chiredzi Town Council	8	2 292
Chiredzi RDC	19	3 850
Chiredzi RDC	31	3 518
TOTAL		24 235

5. CHIREDDI EAST: 23 078 Registered Voters

This constituency has 23 078 registered voters. It comprises wards 1, 2, 4, 21, 22, 24 and 32 of Chiredzi Rural District Council.

LOCAL AUTHORITY	WARD	NUMBER OF REGISTERED VOTERS
------------------------	-------------	------------------------------------

Proclamation 1 of 2023

Chiredzi RDC	1	3 091
Chiredzi RDC	2	2 912
Chiredzi RDC	4	3 767
Chiredzi RDC	21	3 401
Chiredzi RDC	22	3 804
Chiredzi RDC	24	2 880
Chiredzi RDC	32	3 223
TOTAL		23 078

6. CHIREDZI NORTH: 23 459 Registered Voters

This constituency has 23 459 registered voters. It is made up of wards 3, 5, 17, 20, 23, 29 and 30 of Chiredzi Rural District Council.

LOCAL AUTHORITY	WARD	NUMBER OF REGISTERED VOTERS
Chiredzi RDC	3	3 763
Chiredzi RDC	5	3 153
Chiredzi RDC	17	3 247
Chiredzi RDC	20	3 181
Chiredzi RDC	23	3 051
Chiredzi RDC	29	3 307
Chiredzi RDC	30	3 757
TOTAL		23 459

7. CHIREDZI SOUTH: 24 363 Registered Voters

This constituency has 24 363 registered voters. It consists of wards 6, 7, 9, 10, 11, 12, 13 and 15 of Chiredzi Rural District Council.

LOCAL AUTHORITY	WARD	NUMBER OF REGISTERED VOTERS
Chiredzi RDC	6	3 680
Chiredzi RDC	7	3 124
Chiredzi RDC	9	3 464
Chiredzi RDC	10	2 643
Chiredzi RDC	11	2 868
Chiredzi RDC	12	2 684
Chiredzi RDC	13	3 014
Chiredzi RDC	15	2 886
TOTAL		24 363

8. CHIREDZI WEST: 25 371 Registered Voters

This constituency has 25 371 registered voters. It comprises wards 8, 14, 16, 18, 25, 26, 27 and 28 of Chiredzi Rural District Council.

LOCAL AUTHORITY	WARD	NUMBER OF REGISTERED VOTERS
Chiredzi RDC	8	3 308
Chiredzi RDC	14	2 812
Chiredzi RDC	16	3 449
Chiredzi RDC	18	3 818
Chiredzi RDC	25	2 906
Chiredzi RDC	26	2 792
Chiredzi RDC	27	2 942
Chiredzi RDC	28	3 344
TOTAL		25 371

9. CHIVI CENTRAL: 22 476 Registered Voters

This constituency has 22 476 registered voters. It consists of wards 12, 14, 15, 16, 17, 18, 19, 20, 22 and 30 of Chivi Rural District Council.

LOCAL AUTHORITY	WARD	NUMBER OF REGISTERED VOTERS
Chivi RDC	12	2 272
Chivi RDC	14	2 376
Chivi RDC	15	2 023
Chivi RDC	16	2 220
Chivi RDC	17	2 029
Chivi RDC	18	2 361
Chivi RDC	19	2 430
Chivi RDC	20	2 479
Chivi RDC	22	2 201
Chivi RDC	30	2 085
TOTAL		22 476

10. CHIVI NORTH: 22 812 Registered Voters

This constituency has 22 812 registered voters. It is made up of wards 1, 2, 3, 4, 5, 7, 8, 9, 10, 11 and 13 of Chivi Rural District Council.

LOCAL AUTHORITY	WARD	NUMBER OF REGISTERED VOTERS
Chivi RDC	1	2 223
Chivi RDC	2	2 111
Chivi RDC	3	1 979
Chivi RDC	4	2 366

Proclamation 1 of 2023

LOCAL AUTHORITY	WARD	NUMBER OF REGISTERED VOTERS
Chivi RDC	5	2 425
Chivi RDC	7	1 866
Chivi RDC	8	2 344
Chivi RDC	9	1 831
Chivi RDC	10	1 827
Chivi RDC	11	1 809
Chivi RDC	13	2 031
TOTAL		22 812

11. CHIVI SOUTH: 22 151 Registered Voters

This constituency has 22 151 registered voters. It comprises wards 6, 21, 23, 24, 25, 26, 27, 28, 29, 31 and 32 of Chivi Rural District Council.

LOCAL AUTHORITY	WARD	NUMBER OF REGISTERED VOTERS
Chivi RDC	6	1 758
Chivi RDC	21	1 725
Chivi RDC	23	2 007
Chivi RDC	24	1 713
Chivi RDC	25	1 832
Chivi RDC	26	2 441
Chivi RDC	27	2 224
Chivi RDC	28	2 276
Chivi RDC	29	2 121
Chivi RDC	31	2 161
Chivi RDC	32	1 893
TOTAL		22 151

12. GUTU CENTRAL: 25 454 Registered Voters

This constituency has 25 454 registered voters. It consists of wards 8, 9 11, 19, 21, 22, 33, 34, 35, 37 and 38 of Gutu Rural District Council.

LOCAL AUTHORITY	WARD	NUMBER OF REGISTERED VOTERS
Gutu RDC	8	2 679
Gutu RDC	9	2 319
Gutu RDC	11	2 385

LOCAL AUTHORITY	WARD	NUMBER OF REGISTERED VOTERS
Gutu RDC	19	2 103
Gutu RDC	21	1 916
Gutu RDC	22	1 992
Gutu RDC	33	2 651
Gutu RDC	34	2 242
Gutu RDC	35	2 321
Gutu RDC	37	2 201
Gutu RDC	38	2 645
TOTAL		25 454

13. GUTU EAST: 23 560 Registered Voters

This constituency has 23 560 registered voters. It is made up of wards 4, 10, 12, 13, 14, 15, 16, 17, 36 and 39 of Gutu Rural District Council.

LOCAL AUTHORITY	WARD	NUMBER OF REGISTERED VOTERS
Gutu RDC	4	1 987
Gutu RDC	10	2 307
Gutu RDC	12	2 663
Gutu RDC	13	2 198
Gutu RDC	14	2 741
Gutu RDC	15	2 444
Gutu RDC	16	2 132
Gutu RDC	17	2 036
Gutu RDC	36	2 682
Gutu RDC	39	2 370
TOTAL		23 560

14. GUTU SOUTH: 22 871 Registered Voters

This constituency has 22 871 registered voters. It consists of wards 18, 23, 24, 25, 26, 27, 28, 30, 31 and 40 of Gutu Rural District Council.

LOCAL AUTHORITY	WARD	NUMBER OF REGISTERED VOTERS
Gutu RDC	18	2 716
Gutu RDC	23	2 680

Proclamation 1 of 2023

LOCAL AUTHORITY	WARD	NUMBER OF REGISTERED VOTERS
Gutu RDC	24	2 482
Gutu RDC	25	1 924
Gutu RDC	26	1 920
Gutu RDC	27	2 407
Gutu RDC	28	2 328
Gutu RDC	30	1 984
Gutu RDC	31	2 298
Gutu RDC	40	2 132
TOTAL		22 871

15. GUTU WEST: 22 641 Registered Voters

This constituency has 22 641 registered voters. It comprises wards 1, 2, 3, 5, 6, 7, 20, 29, 32 and 41 of Gutu Rural District Council.

LOCAL AUTHORITY	WARD	NUMBER OF REGISTERED VOTERS
Gutu RDC	1	2 189
Gutu RDC	2	2 252
Gutu RDC	3	2 620
Gutu RDC	5	2 655
Gutu RDC	6	2 247
Gutu RDC	7	2 135
Gutu RDC	20	2 298
Gutu RDC	29	2 290
Gutu RDC	32	2 083
Gutu RDC	41	1 872
TOTAL		24 651

16. MASVINGO CENTRAL: 22 486 Registered Voters

This constituency has 22 486 registered voters. It consists of wards 13, 15, 16, 17, 18, 19, 20, 21, 23 and 34 of Masvingo Rural District Council.

LOCAL AUTHORITY	WARD	NUMBER OF REGISTERED VOTERS
Masvingo RDC	13	2 678
Masvingo RDC	15	2 085
Masvingo RDC	16	2 287
Masvingo RDC	17	1 983

Masvingo RDC	18	2 232
Masvingo RDC	19	2 045
Masvingo RDC	20	2 615
Masvingo RDC	21	2 037
Masvingo RDC	23	2 364
Masvingo RDC	34	2 160
TOTAL		22 486

17. MASVINGO NORTH: 27 335 Registered Voters

This constituency has 27 335 registered voters. It is made up of wards 1, 2, 3, 4, 6, 8, 14, 32, of Masvingo Rural District Council and 8 of Masvingo Municipality.

LOCAL AUTHORITY	WARD	NUMBER OF REGISTERED VOTERS
Masvingo RDC	1	2 549
Masvingo RDC	2	2 784
Masvingo RDC	3	2 152
Masvingo RDC	4	2 844
Masvingo Municipality	10	4 123
Masvingo RDC	8	2 813
Masvingo RDC	14	2 826
Masvingo RDC	32	2 607
Masvingo Municipality	8	4 637
TOTAL		27 335

18. MASVINGO SOUTH: 22 345 Registered Voters

This constituency has 22 345 registered voters. It comprises wards 22, 24, 25, 26, 27, 28, 29, 30, 31 and 35 of Masvingo Rural District Council.

LOCAL AUTHORITY	WARD	NUMBER OF REGISTERED VOTERS
Masvingo RDC	22	2 239
Masvingo RDC	24	2 029
Masvingo RDC	25	2 529
Masvingo RDC	26	2 058
Masvingo RDC	27	2 034
Masvingo RDC	28	2 423
Masvingo RDC	29	2 304
Masvingo RDC	30	2 544
Masvingo RDC	31	1 924
Masvingo RDC	35	2 261
TOTAL		22 345

Proclamation 1 of 2023

19. MASVINGO URBAN: 29 928 Registered Voters

This constituency has 29 928 registered voters. It consists of wards 1, 3, 4, 5, 6, 7 and 9 of Masvingo Municipality.

LOCAL AUTHORITY	WARD	NUMBER OF REGISTERED VOTERS
Masvingo Municipality	1	4 399
Masvingo Municipality	3	3 680
Masvingo Municipality	4	4 313
Masvingo Municipality	5	3 887
Masvingo Municipality	6	5 179
Masvingo Municipality	7	4 338
Masvingo Municipality	9	4 132
TOTAL		29 928

20. MASVINGO WEST: 24 986 Registered Voters

This constituency has 24 986 registered voters. It is made up of wards 5, 7, 9, 10, 11, 12 and 33 of Masvingo Rural District Council and wards 2 of Masvingo Municipality.

LOCAL AUTHORITY	WARD	NUMBER OF REGISTERED VOTERS
Masvingo RDC	5	2 413
Masvingo RDC	7	2 792
Masvingo RDC	9	2 410
Masvingo RDC	6	2 708
Masvingo RDC	10	2 434
Masvingo RDC	11	2 514
Masvingo RDC	12	1 993
Masvingo RDC	33	2 643
Masvingo Municipality	2	5 079
Total		24 986

21. MWENEZI EAST: 22 763 Registered Voters

This Constituency has 22 763 registered voters. It consists of wards 2, 5, 13, 14, 15 and 18 of Mwenezi Rural District Council.

LOCAL AUTHORITY	WARD	NUMBER OF REGISTERED VOTERS
Mwenezi RDC	2	3 224
Mwenezi RDC	5	4 024
Mwenezi RDC	13	3 315
Mwenezi RDC	14	4 546
Mwenezi RDC	15	3 805

Mwenezi RDC	18	3 849
Total		22 763

22. MWENEZI NORTH: 22 139 Registered Voters

This Constituency has 22 139 registered voters. It is made up of wards 1, 3, 4, 6 and 7 of Mwenezi Rural District Council.

LOCAL AUTHORITY	WARD	NUMBER OF REGISTERED VOTERS
Mwenezi RDC	1	4 670
Mwenezi RDC	3	4 383
Mwenezi RDC	4	4 438
Mwenezi RDC	6	4 305
Mwenezi RDC	7	4 343
Total		22 139

23. MWENEZI WEST: 26 742 Registered Voters

This Constituency has 26 742 registered voters. It consists of wards 8, 9, 10, 11, 12, 16 and 17 of Mwenezi Rural District Council.

LOCAL AUTHORITY	WARD	NUMBER OF REGISTERED VOTERS
Mwenezi RDC	8	3 971
Mwenezi RDC	9	3 391
Mwenezi RDC	10	3 435
Mwenezi RDC	11	4 651
Mwenezi RDC	12	3 265
Mwenezi RDC	16	3 480
Mwenezi RDC	17	4 549
Total		26 742

24. ZAKA CENTRAL: 26 890 Registered Voters

This Constituency has 26 890 registered voters. It comprises wards 7, 8, 9, 13, 14, 15, 17, 18, 19, 23 and 34 of Zaka Rural District Council.

LOCAL AUTHORITY	WARD	NUMBER OF REGISTERED VOTERS
Zaka RDC	7	2 618
Zaka RDC	8	1 983
Zaka RDC	9	2 337
Zaka RDC	13	1 925
Zaka RDC	14	2 748
Zaka RDC	15	2 788

Proclamation 1 of 2023

LOCAL AUTHORITY	WARD	NUMBER OF REGISTERED VOTERS
Zaka RDC	17	2 801
Zaka RDC	18	2 549
Zaka RDC	19	2 614
Zaka RDC	23	2 063
Zaka RDC	34	2 464
Total		26 890

25. ZAKA NORTH: 26 934 Registered Voters

This Constituency has 26 934 registered voters. It consists of wards 1, 2, 3, 4, 5, 6, 10, 11, 12, 16, 22 and 33 of Zaka Rural District Council.

LOCAL AUTHORITY	WARD	NUMBER OF REGISTERED VOTERS
Zaka RDC	1	2 030
Zaka RDC	2	2 037
Zaka RDC	3	2 190
Zaka RDC	4	2 680
Zaka RDC	5	2 393
Zaka RDC	6	2 472
Zaka RDC	10	2 452
Zaka RDC	11	2 087
Zaka RDC	12	1 915
Zaka RDC	16	2 330
Zaka RDC	22	2 284
Zaka RDC	33	2 064
Total		26 934

26. ZAKA SOUTH: 25 815 Registered Voters

This Constituency has 25 815 registered voters. It consists of wards 20, 21, 24, 25, 26, 27, 28, 29, 30, 31 and 32 of Zaka Rural District Council.

LOCAL AUTHORITY	WARD	NUMBER OF REGISTERED VOTERS
Zaka RDC	20	2 416
Zaka RDC	21	2 328
Zaka RDC	24	1 977
Zaka RDC	25	2 721
Zaka RDC	26	2 384
Zaka RDC	27	2 590

LOCAL AUTHORITY	WARD	NUMBER OF REGISTERED VOTERS
Zaka RDC	28	2 445
Zaka RDC	29	2 114
Zaka RDC	30	2 488
Zaka RDC	31	2 276
Zaka RDC	32	2 076
Total		25 815

Detailed descriptions of wards and constituency boundaries are set out in **Annexure B, Chapter 7**, while the maps are in **Annexure C**.

CHAPTER 8**MATABELELAND NORTH PROVINCE**

The total number of registered voters in the province as at 30 May 2022 was 340 427. This is 4 837 voters less than the 2007/8 total. The province has 10 local authorities.

Binga Rural District Council

The Rural District Council has 25 wards. It had a total voter population of 70 988 as at 30 May 2022. This is 11 272 voters more than the 2007/8 total. There have been changes to some ward boundaries.

In order to determine the voter population thresholds permissible for the Rural District Council wards, the total number of registered voters in the Rural District Council was divided by 25 wards resulting in an average of 2 840 voters per ward. A twenty per cent variance from the ward average was then determined resulting in a maximum voter threshold of 3 408 voters and a minimum threshold of 2 272 voters per ward for the Rural District Council. Thus, any such ward delimited was expected to fall within the minimum and maximum thresholds.

The number of registered voter population is tabulated below:

WARD	NUMBER OF REGISTERED VOTERS
1	3 293
2	3 218
3	3 260
4	2 511
5	2 650
6	2 695
7	2 317
8	2 277
9	3 119
10	2 481
11	3 355
12	2 649
13	3 149
14	3 352
15	2 734
16	3 047
17	2 861

WARD	NUMBER OF REGISTERED VOTERS
18	2 586
19	2 936
20	2 750
21	2 375
22	2 806
23	3 283
24	2 714
25	2 570
TOTAL	70 988

We now commend briefly on each of the wards.

1. Ward 1: 3 293 Registered Voters

This ward has a total of 3 293 registered voters. It is made up of the following polling areas: 0600BGA0101, 0600BGA0102, 0600BGA0103, 0600BGA0104, 0600BGA0105, 0600BGA0106, 0600BGA0107 and 0600BGA0108.

2. Ward 2: 3 218 Registered Voters

The ward has a total of 3 218 registered voters. It consists of the following polling areas: 0600BGA0202, 0600BGA0203, 0600BGA0204, 0600BGA0205, 0600BGA0206, 0600BGA0207 and 0600BGA0208.

3. Ward 3: 3 260 Registered Voters.

This ward has a total of 3 260 registered voters. It comprises the following polling areas: 0600BGA0301, 0600BGA0303, 0600BGA0304, 0600BGA0305, 0600BGA0306, 0600BGA0307, 0600BGA0308 and 0600BGA0309.

4. Ward 4: 2 511 Registered Voters

The ward has a total of 2 511 registered voters. It is made up of the following polling areas: 0600BGA0401, 0600BGA0402, 0600BGA0403 and 0600BGA0404.

5. Ward 5: 2 650 Registered Voters.

This ward has a total of 2 650 registered voters. It consists of the following polling areas: 0600BGA0501, 0600BGA0502, 0600BGA0503, 0600BGA0504 and 0600BGA0505.

6. Ward 6: 2 695 Registered Voters.

The ward has a total of 2 695 registered voters. It comprises the following polling areas: 0600BGA0601, 0600BGA0603, 0600BGA0604 and 0600BGA0605.

7. Ward 7: 2 317 Registered Voters

This ward has a total of 2 317 registered voters. It is made up of the following polling areas: 0600BGA0702, 0600BGA0703, 0600BGA0704 and 0600BGA0705.

8. Ward 8: 2 277 Registered Voters.

This ward has a total of 2 277 registered voters. It consists of the following polling areas: 0600BGA0802, 0600BGA0803, 0600BGA0804 and 0600BGA0805.

9. Ward 9: 3 119 Registered Voters.

The ward has a total of 3 119 registered voters. It comprises the following polling areas: 0600BGA0901, 0600BGA0902, 0600BGA0903, 0600BGA0904, 0600BGA0905 and 0600BGA0906.

10. Ward 10: 2 481 Registered Voters.

This ward has a total of 2 481 registered voters. It is made up of the following polling areas: 0600BGA1001, 0600BGA1002, 0600BGA1003, 0600BGA1004 and 0600BGA1005.

11. Ward 11: 3 355 Registered Voters

The ward has a total of 3 355 registered voters. It consists of the following polling areas: 0600BGA1101, 0600BGA1102, 0600BGA1103, 0600BGA1104, 0600BGA1105, 0600BGA1106 and 0600BGA1107.

12. Ward 12: 2 649 Registered Voters

This ward has a total of 2 649 registered voters. It comprises the following polling areas: 0600BGA1201, 0600BGA1202, 0600BGA1203, 0600BGA1204 and 0600BGA1205.

13. Ward 13: 3 149 Registered Voters

The ward has a total of 3 149 registered voters. It is made up of the following polling areas: 0600BGA1301, 0600BGA1303, 0600BGA1304, 0600BGA1305, 0600BGA1306, 0600BGA1307, 0600BGA1308 and 0600BGA1309.

14. Ward 14: 3 352 Registered Voters

This ward has a total of 3 352 registered voters. It consists of the following polling areas: 0600BGA1404, 0600BGA1406, 0600BGA1407, 0600BGA1408, 0600BGA1409, 0600BGA1410 and 0600BGA1411.

15. Ward 15: 2 734 Registered Voters

The ward has a total of 2 734 registered voters. It comprises the following polling areas: 0600BGA1501, 0600BGA1502, 0600BGA1503, 0600BGA1504, 0600BGA1505 and 0600BGA1506.

16. Ward 16: 3 047 Registered Voters

This ward has a total of 3 047 registered voters. It is made up of the following polling areas: 0600BGA1601, 0600BGA1603, 0600BGA1607, 0600BGA1609, 0600BGA1610 and 0600BGA1611.

17. Ward 17: 2 861 Registered Voters

The ward has a total of 2 861 registered voters. It is made up of following polling areas: 0600BGA1701, 0600BGA1703, 0600BGA1704, 0600BGA1710, 0600BGA1711 and 0600BGA1712.

18. Ward 18: 2 586 Registered Voters

This ward has a total of 2 586 registered voters. It consists of the following polling areas: 0600BGA1801, 0600BGA1802, 0600BGA1803, 0600BGA1804, 0600BGA1805 and 0600BGA1806.

19. Ward 19: 2 936 Registered Voters

The ward has a total of 2 936 registered voters. It is made up of the following polling areas: 0600BGA1901, 0600BGA1902, 0600BGA1903, 0600BGA1904 and 0600BGA1905.

20. Ward 20: 2 750 Registered Voters

This ward has a total of 2 750 registered voters. It comprises the following polling areas: 0600BGA2001; 0600BGA2002; 0600BGA2003; 0600BGA2004 and 0600BGA2005.

21. Ward 21: 2 375 Registered Voters

The ward has a total of 2 375 registered voters. It is made of the following polling areas: 0600BGA2102, 0600BGA2108, 0600BGA2111, 0600BGA2112, 0600BGA2113 and 0600BGA2114.

22. Ward 22: 2 806 Registered Voters

This ward has a total of 2 806 registered voters. It consists of the following polling areas: 0600BGA2201, 0600BGA2202, 0600BGA2203, 0600BGA2204 and 0600BGA2205.

23. Ward 23: 3 283 Registered Voters

The ward has a total of 3 283 registered voters. It comprises the following polling areas: 0600BGA2301, 0600BGA2302, 0600BGA2303, 0600BGA2304, 0600BGA2305 and 0600BGA2306.

24. Ward 24: 2 714 Registered Voters

This ward has a total of 2 714 registered voters. It is made up of the following polling areas: 0600BGA2401, 0600BGA2402, 0600BGA2403, 0600BGA2404 and 0600BGA2405.

25. Ward 25: 2 570 Registered Voters

The ward has a total of 2 570 registered voters. It consists of the following polling areas: 0600BGA2501, 0600BGA2502, 0600BGA2503, 0600BGA2504, 0600BGA2505 and 0600BGA2506.

Bubi Rural District Council

The Rural District Council has 23 wards. It had a total voter population of 28 626 as at 30 May 2022. This is 2 565 voters more than the 2007/8 total. There have been changes to the existing ward boundaries.

In order to determine the voter population thresholds permissible for the Rural District Council wards, the total number of registered voters in the Rural District Council was divided by 23 wards resulting in an average of 1 245 voters per ward. A twenty per cent variance from the ward average was then determined resulting in a maximum voter threshold of 1 494 and a minimum threshold of 996 voters per ward for the Rural District Council. Thus, any such ward delimited was expected to fall within the minimum and maximum thresholds.

The number of registered voters in each ward is given below:

WARD	NUMBER OF REGISTERED VOTERS
1	1 164
2	1 206
3	1 209
4	1 247
5	1 055
6	1 437
7	1 475
8	1 444
9	1 260
10	1 099
11	1 465
12	1 485
13	1 140
14	1 190
15	1 145
16	1 367
17	1 245
18	1 103
19	1 158
20	1 129
21	1 085
22	1 284
23	1 234
TOTAL	28 626

Proclamation 1 of 2023

We now comment briefly on each of the wards:

1. Ward 1: 1 164 Registered Voters

This ward has a total of 1 164 registered voters. It is made up of the following polling areas: 3500BUB0102, 3500BUB0103, 3500BUB0105 and 3500BUB0106.

2. Ward 2: 1 206 Registered Voters

The ward has a total of 1 206 registered voters. It consists of the following polling areas: 3500BUB0201 and 3500BUB0202.

3. Ward 3: 1 209 Registered Voters

This ward has a total of 1 209 registered voters. It comprises the following polling areas: 3500BUB0301, 3500BUB0302 and 3500BUB0303.

4. Ward 4: 1 247 Registered Voters

The ward has a total of 1 247 registered voters. It is made up of the following polling areas: 3500BUB0402 and 3500BUB0403.

5. Ward 5: 1 055 Registered Voters

This ward has a total of 1 055 registered voters. It consists of the following polling areas: 3500BUB0501, 3500BUB0502, 3500BUB0503 and 3500BUB0504.

6. Ward 6: 1 437 Registered Voters

The ward has a total of 1 437 registered voters. It comprises the following polling areas: 3500BUB0601, 3500BUB0602, 3500BUB0603 and 3500BUB0604.

7. Ward 7: 1 475 Registered Voters

This ward has a total of 1 475 registered voters. It is made up of the following polling areas: 3500BUB0701, 3500BUB0702, 3500BUB0703, 3500BUB0704 and 3500BUB0705.

8. Ward 8: 1 444 Registered Voters

The ward has a total of 1 444 registered voters. It consists of the following polling areas; 3500BUB0801, 3500BUB0802 and 3500BUB0803.

9. Ward 9: 1 260 Registered Voters

This ward has a total of 1 260 registered voters. It comprises the following polling areas: 3500BUB0901, 3500BUB0902, 3500BUB0903 and 3500BUB0904.

10. Ward 10: 1 099 Registered Voters

The ward has a total of 1 099 registered voters. It is made up of the following polling areas: 3500BUB1001, 3500BUB1002, 3500BUB1004 and 3500BUB1005.

11. Ward 11: 1 465 Registered Voters

This ward has a total of 1 465 registered voters. It consists of the following polling areas: 3500BUB1102, 3500BUB1103 and 3500BUB1104.

12. Ward 12: 1 281 Registered Voters

The ward has a total of 1 281 registered voters. It comprises the following polling areas: 3500BUB1201, 3500BUB1202, 3500BUB1203, 3500BUB1204, 3500BUB1205, 3500BUB1206 and 3500BUB1207.

13. Ward 13: 1 140 Registered Voters

This ward has a total of 1 140 registered voters. It is made up of the following polling areas: 3500BUB1301, 3500BUB1302, 3500BUB1303 and 3500BUB1304.

14. Ward 14: 1 190 Registered Voters

The ward has a total of 1 190 registered voters. It consists of the following polling areas: 3500BUB1401, 3500BUB1402, 3500BUB1403, 3500BUB1404, 3500BUB1405 and 3500BUB1406.

15. Ward 15: 1 383 Registered Voters

This ward has a total of 1 383 registered voters. It comprises the following polling areas: 3500BUB1502, 3500BUB1503 and 3500BUB1504.

16. Ward 16: 1 367 Registered Voters

The ward has a total of 1 367 registered voters. It is made up of the following polling areas: 3500BUB1601 and 3500BUB1602.

17. Ward 17: 1 245 Registered Voters

This ward has a total of 1 245 registered voters. It consists of the following polling areas: 3500BUB1701, 3500BUB1702 and 3500BUB1703.

18. Ward 18: 1 103 Registered Voters

The ward has a total of 1 103 registered voters. It comprises the following polling areas: 3500BUB1802, 3500BUB1803, 3500BUB1804 and 3500BUB1805.

19. Ward 19: 1 158 Registered Voters

This ward has a total of 1 158 registered voters. It is made up of the following polling areas: 3500BUB1901 and 3500BUB1902.

20. Ward 20: 1 129 Registered Voters

This ward has a total of 1 129 registered voters. It consists of the following polling areas: 3500BUB2002, 3500BUB2003, 3500BUB2006, 3500BUB2007 and 3500BUB2008.

21. Ward 21: 1 051 Registered Voters

This ward has a total of 1 051 registered voters. It comprises the following polling areas: 3500BUB2103, 3500BUB2104 and 3500BUB2107.

22. Ward 22: 1 284 Registered Voters

This ward has a total of 1 284 registered voters. It is made up of the following polling areas: 3500BUB2204, 3500BUB2205 and 3500BUB2206.

23. Ward 23: 1 234 Registered Voters

This ward has a total of 1 234 registered voters. It consists of the following polling areas: 3500BUB2301, 3500BUB2303 and 3500BUB2304.

Hwange Local Board

The Local Board has 15 wards. It had a total voter population of 22 636 as of 30 May 2022. This figure is 4 949 voters more than the 2007/8 total. There have been some changes to the ward boundaries.

In order to determine the voter population thresholds permissible for the Local Board wards, the total number of registered voters in the Local Board was divided by 15 wards resulting in an average of 1 510 voters per ward. A twenty per cent variance from the ward average was then determined resulting in a maximum voter threshold of 1 812 and a minimum threshold of 1 208 voters per ward for the Local Board. Thus, any such ward delimited was expected to fall within the minimum and maximum thresholds.

The number of registered voters in each ward is given below:

WARD	NUMBER OF REGISTERED VOTERS
1	1 643
2	1 285
3	1 259
4	1 247
5	1 724
6	1 346
7	1 511
8	1 299
9	1 469
10	1 267
11	1 811
12	1 805
13	1 563
14	1 606
15	1 801
TOTAL	22 636

We now comment briefly on each of the wards.

1. Ward 1: 1 643 Registered Voters

This ward has a total of 1 643 registered voters. It is made up of the following polling areas: 7901HLB0101, 7901HLB0102, 7901HLB0103, 7901HLB0104 and 7901HLB0105.

2. Ward 2: 1 285 Registered Voters

The ward has a total of 1 285 registered voters. It consists of the following polling areas: 7901HLB0201 and 7901HLB0202.

Proclamation 1 of 2023

3. Ward 3: 1 259 Registered Voters

This ward has a total of 1 259 registered voters. It comprises the following polling areas: 7901HLB0301 and 7901HLB0302.

4. Ward 4: 1 247 Registered Voters

The ward has a total of 1 247 registered voters. It is made up of the following polling areas: 7901HLB0401 and 7901HLB0402.

5. Ward 5: 1 724 Registered Voters

This ward has a total of 1 724 registered voters. It consists of the following polling areas: 7901HLB0501 and 7901HLB0502.

6. Ward 6: 1 346 Registered Voters

The ward has a total of 1 346 registered voters. It comprises the following polling areas: 7901HLB0601 and 7901HLB0602.

7. Ward 7: 1 511 Registered Voters

This ward has a total of 1 511 registered voters. It is made up of the following polling areas: 7901HLB0701, 7901HLB0702 and 7901HLB0703.

8. Ward 8: 1 299 Registered Voters

The ward has a total of 1 299 registered voters. It consists of the following polling areas: 7901HLB0801, 7901HLB0802 and 7901HLB0803.

9. Ward 9: 1 469 Registered Voters

This ward has a total of 1 469 registered voters. It comprises the following polling areas: 7901HLB0901 and 7901HLB0902.

10. Ward 10: 1 267 Registered Voters

The ward has a total of 1 267 registered voters. It is made up of the following polling areas: 7901HLB1001 and 7901HLB1002.

11. Ward 11: 1 811 Registered Voters

This ward has a total of 1 811 registered voters. It consists of the following polling areas: 7901HLB1101, 7901HLB1102 and 7901HLB1103.

12. Ward 12: 1 805 Registered Voters

The ward has a total of 1 805 registered voters. It comprises the following polling areas: 7901HLB1201 and 7901HLB1202.

13. Ward 13: 1 560 Registered Voters

This ward has a total of 1 560 registered voters. It is made up of the following polling areas: 7901HLB1301 and 7901HLB1302.

14. Ward 14: 1 606 Registered Voters

The ward has a total of 1 606 registered voters. It consists of the following polling areas: 7901HLB1401 and 7901HLB1402.

15. Ward 15: 1 801 Registered Voters

This ward has a total of 1 801 registered voters. It consists of the following polling areas: 7901HLB1501, 7901HLB1502 and 7901HLB1503.

Proclamation 1 of 2023

Hwange Rural District Council

The Rural District Council has 20 wards. It had a total voter population of 36 481 as at 30 May 2022. This is 861 voters more than the 2007/8 total. There have been changes to the existing ward boundaries.

In order to determine the voter population thresholds permissible for the Rural District Council wards, the total number of registered voters in the Rural District Council was divided by 20 wards resulting in an average of 1 825 voters per ward. A twenty per cent variance from the ward average was then determined resulting in a maximum voter threshold of 2 190 and a minimum threshold of 1 460 voters per ward for the Rural District Council. Thus, any such ward delimited was expected to fall within the minimum and maximum thresholds.

The number of registered voters in each ward is given below:

WARD	NUMBER OF REGISTERED VOTERS
1	2 188
2	2 145
3	2 082
4	1 589
5	1 552
6	1 477
7	1 953
8	1 482
9	1 551
10	2 060
11	2 168
12	1 633
13	1 546
14	2 054
15	1 890
16	1 925
17	2 108
18	1 543
19	1 505
20	2 030
TOTAL	36 481

We now comment briefly on each of the wards.

1. Ward 1: 2 188 Registered Voters

This ward has a total of 2 188 registered voters. It is made up of the following polling areas: 7900HWA0101, 7900HWA0102, 7900HWA0103, 7900HWA0104, 7900HWA0105, 7900HWA0106 and 7900HWA0107.

2. Ward 2: 2 145 Registered Voters

The ward has a total of 2 145 registered voters. It consists of the following polling areas: 7900HWA0201, 7900HWA0202, 7900HWA0203, 7900HWA0204 and 7900HWA0205.

3. Ward 3: 2 082 Registered Voters

This ward has a total of 2 082 registered voters. It comprises the following polling areas: 7900HWA0301, 7900HWA0302, 7900HWA0303, 7900HWA0304, 7900HWA0305 and 7900HWA0306.

4. Ward 4: 1 589 Registered Voters

The ward has a total of 1 589 registered voters. It is made up of the following polling areas: 7900HWA0401, 7900HWA0402, 7900HWA0403 and 7900HWA0404.

5. Ward 5: 1 552 Registered Voters

This ward has a total of 1 552 registered voters. It is made up of the following polling areas; 7900HWA0501, 7900HWA0502 and 7900HWA0503.

6. Ward 6: 1 477 Registered Voters

The ward has a total of 1 477 registered voters. It consists of the following polling areas: 7900HWA0601, 7900HWA0602 and 7900HWA0603.

7. Ward 7: 1 953 Registered Voters

This ward has a total of 1 953 registered voters. It comprises the following polling areas: 7900HWA0701, 7900HWA0702, 7900HWA0703, 7900HWA0704 and 7900HWA0705.

8. Ward 8: 1 482 Registered Voters

The ward has a total of 1 482 registered voters. It is made up of the following polling areas: 7900HWA0801, 7900HWA0802, 7900HWA0803, 7900HWA0804 and 7900HWA0805.

9. Ward 9: 1 551 Registered Voters

This ward has a total of 1 551 registered voters. It consists of the following polling areas: 7900HWA0901, 7900HWA0902, 7900HWA0903 and 7900HWA0904.

Proclamation 1 of 2023

10. Ward 10: 2 060 Registered Voters

The ward has a total of 2 060 registered voters. It comprises the following polling areas: 7900HWA1001, 7900HWA1002, 7900HWA1003, 7900HWA1004, 7900HWA1005, 7900HWA1006 and 7900HWA1007.

11. Ward 11: 2 168 Registered Voters

This ward has a total of 2 168 registered voters. It is made up of the following polling areas; 7900HWA1102, 7900HWA1103, 7900HWA1104, 7900HWA1105 and 7900HWA1106.

12. Ward 12: 1 633 Registered Voters

The ward has a total of 1 633 registered voters. It consists of the following polling areas: 7900HWA1201, 7900HWA1202, 7900HWA1203 and 7900HWA1204.

13. Ward 13: 1 546 Registered Voters

This ward has a total of 1 546 registered voters. It comprises the following polling areas: 7900HWA1301, 7900HWA1302, 7900HWA1303 and 7900HWA1304.

14. Ward 14: 2 054 Registered Voters

The ward has a total of 2 054 of registered voters. It is made up of the following polling areas: 7900HWA1401, 7900HWA1402, 7900HWA1403, 7900HWA1404 and 7900HWA1405.

15. Ward 15: 1 890 Registered Voters

This ward has a total of 1 890 registered voters. It consists of the following polling areas: 7900HWA1501, 7900HWA1502, 7900HWA1503, 7900HWA1504 and 7900HWA1505.

16. WARD 16: 1 925 Registered Voters

This ward has a total of 1 925 registered voters. It comprises the following polling areas: 7900HWA1601, 7900HWA1602, 7900HWA1603 and 7900HWA1604.

17. Ward 17: 2 108 Registered Voters

This ward has a total of 2 108 registered voters. It is made up of the following polling areas: 7900HWA1701, 7900HWA1702, 7900HWA1703 and 7900HWA1704.

18. Ward 18: 1 543 Registered Voters

This ward has a total of 1 543 registered voters. It consists of the following polling areas: 7900HWA1801, 7900HWA1802, 7900HWA1803, 7900HWA1804, 7900HWA1805 and 7900HWA1806.

19. Ward 19: 1 505 Registered Voters

This ward has a total of 1 505 registered voters. It comprises the following polling areas: 7900HWA1901, 7900HWA1902, 7900HWA1903, 7900HWA1904 and 7900HWA1905.

20. Ward 20: 2 030 Registered Voters

This ward has a total of 2 030 registered voters. It is made up of the following polling areas: 7900HWA2001, 7900HWA2002 and 7900HWA2003.

Proclamation 1 of 2023

Kusile Rural District Council

The Rural District Council has 28 wards. It had a total voter population of 36 290 as at 30 May 2022. This figure is 11 082 voters more than the 2007/8 total. There have been some changes to some of the existing ward boundaries.

In order to determine the voter population thresholds permissible for the Rural District Council wards, the total number of registered voters in the Rural District Council was divided by 28 wards resulting in an average of 1 296 voters per ward. A twenty per cent variance from the ward average was then determined resulting in a maximum voter threshold of 1 556 and a minimum threshold of 1 037 voters per ward for the Rural District Council. Thus, any such ward delimited was expected to fall within the minimum and maximum thresholds.

The number of registered voters in each of the wards is given below:

WARD	NUMBER OF REGISTERED VOTERS
1	1 220
2	1 083
3	1 167
4	1 268
5	1 520
6	1 326
7	1 118
8	1 426
9	1 321
10	1 395
11	1 422
12	1 442
13	1 277
14	1 367
15	1 332
16	1 252
17	1 377
18	1 356
19	1 424
20	1 449
21	1 076
22	1 427
23	1 173
24	1 181

WARD	NUMBER OF REGISTERED VOTERS
25	1 215
26	1 177
27	1 138
28	1 361
TOTAL	36 290

We now comment briefly about each of the wards.

1. Ward 1: 1 220 Registered Voters

This ward has a total of 1 220 registered voters. It is made up of the following polling areas: 4100KUS0101, 4100KUS0102, 4100KUS0103, 4100KUS0104 and 4100KUS0105.

2. Ward 2: 1 083 Registered Voters

The ward has a total of 1 083 registered voters. It consists of the following polling areas: 4100KUS0201, 4100KUS0203, 4100KUS0205, 4100KUS0206 and 4100KUS0207.

3. Ward 3: 1 167 Registered Voters

This ward has a total of 1 167 registered voters. It comprises the following polling areas: 4100KUS0301, 4100KUS0304 and 4100KUS0305.

4. Ward 4: 1 268 Registered Voters

The ward has a total of 1 268 registered voters. It is made up of the following polling areas: 4100KUS0401, 4100KUS0403, 4100KUS0404, 4100KUS0405, 4100KUS0406 and 4100KUS0407.

5. Ward 5: 1 520 Registered Voters

This ward has a total of 1 520 registered voters. It consists of the following polling areas: 4100KUS0501, 4100KUS0502, 4100KUS0503, 4100KUS0504 and 4100KUS0405.

6. Ward 6: 1 326 Registered Voters

The ward has a total of 1 326 registered voters. It comprises the following polling areas: 4100KUS0601, 4100KUS0602, 4100KUS0603, 4100KUS0604 and 4100KUS0605.

7. Ward 7: 1 118 Registered Voters

This ward has a total of 1 118 registered voters. It is made up of the following polling areas: 4100KUS0701, 4100KUS0702, 4100KUS0703 and 4100KUS0704.

8. Ward 8: 1 426 Registered Voters

The ward has a total of 1 426 registered voters. It consists of the following polling areas: 4100KUS0801, 4100KUS0802, 4100KUS0803 and 4100KUS0804.

9. Ward 9: 1321 Registered Voters

This ward has a total of 1321 registered voters. It is made up of the following polling areas: 4100KUS0901, 4100KUS0902, 4100KUS0903 and 4100KUS0904.

10. Ward 10: 1 395 Registered Voters

The ward has a total of 1 395 registered voters. It comprises the following polling areas: 4100KUS1001, 4100KUS1002, 4100KUS1003, 4100KUS1004, 4100KUS1005 and 4100KUS1006.

11. Ward 11: 1 422 Registered Voters

This ward has a total of 1 422 registered voters. It consists of the following polling areas: 4100KUS1101, 4100KUS1104, 4100KUS1105 and 4100KUS1106.

12. Ward 12: 1 442 Registered Voters

The ward has a total of 1 442 registered voters. It is made up of the following polling areas: 4100KUS1201, 4100KUS1203, 4100KUS1204 and 4100KUS1205.

13. Ward 13: 1 277 Registered Voters

This ward has a total of 1 277 registered voters. It comprises the following polling areas: 4100KUS1301, 4100KUS1302, 4100KUS1303, 4100KUS1305 and 4100KUS1306.

14. Ward 14: 1 376 Registered Voters

The ward has a total of 1 376 registered voters. It is made up of the following polling areas: 4100KUS1401, 4100KUS1402, 4100KUS1403, 4100KUS1404 and 4100KUS1405.

15. Ward 15: 1 332 Registered Voters

This ward has a total of 1 332 registered voters. It consists of the following polling areas: 4100KUS1504, 4100KUS1506, 4100KUS1507, 4100KUS1508 and 4100KUS1509.

16. Ward 16: 1 252 Registered Voters

The ward has a total of 1 252 registered voters. It comprises the following polling areas: 4100KUS1601 and 4100KUS1603.

17. Ward 17: 1 377 Registered Voters

This ward has a total of 1 377 registered voters. It is made up of the following polling areas: 4100KUS1701, 4100KUS1702 and 4100KUS1703.

18. Ward 18: 1 356 Registered Voters

The ward has a total of 1 356 registered voters. It consists of the following polling areas: 4100KUS1801, 4100KUS1802, 4100KUS1803 and 4100KUS1804.

19. Ward 19: 1 424 Registered Voters

This ward has a total of 1 424 registered voters. It is made up of the following polling areas: 4100KUS1901, 4100KUS1902 and 4100KUS1903.

20. Ward 20: 1 499 Registered Voters

The ward has a total of 1 499 registered voters. It consists of the following polling areas: 4100KUS2001, 4100KUS2002, 4100KUS2003, 4100KUS2004 and 4100KUS2005.

21. Ward 21: 1 076 Registered Voters

This ward has a total of 1 076 registered voters. It comprises the following polling areas: 4100KUS2101, 4100KUS2103 and 4100KUS2104.

22. Ward 22: 1 427 Registered Voters

The ward has a total of 1 427 registered voters. It consists of the following polling areas: 4100KUS2201, 4100KUS2202, 4100KUS2203, 4100KUS2204, 4100KUS2205, 4100KUS2206, 4100KUS2207 and 4100KUS2208.

23. Ward 23: 1 173 Registered Voters

This ward has a total of 1 173 registered voters. It is made up of the following polling areas: 4100KUS2301, 4100KUS2302, 4100KUS2303 and 4100KUS2304.

24. Ward 24: 1181 Registered Voters

The ward has a total of 1181 registered voters. It comprises the following polling areas; 4100KUS2401, 4100KUS2402, 4100KUS2403, 4100KUS2404, 4100KUS2405, 4100KUS2406 and 4100KUS2407.

25. Ward 25: 1215 Registered Voters

This ward has a total of 1215 registered voters. It consists of the following polling areas: 4100KUS2501, 4100KUS2502 and 4100KUS2503.

26. Ward 26: 1 177 Registered Voters

The ward has a total of 1 177 registered voters. It is made up of the following polling areas: 4100KUS2601, 4100KUS2602, 4100KUS2603 and 4100KUS2604.

27. Ward 27: 1 138 Registered Voters

The ward has a total of 1 138 registered voters. It comprises the following polling areas: 4100KUS2701, 4100KUS2702, 4100KUS2703 and 4100KUS2704.

28. Ward 28: 1 361 Registered Voters

This ward has a total of 1 361 registered voters. It consists of the following polling areas: 4100KUS2802, 4100KUS2803, 4100KUS2804 and 4100KUS2805.

Lupane Local Board

The Local Board has 4 wards. It had a total voter population of 1 647 as of 30 May 2022. All the 4 wards are newly created wards based on the Ministerial Warrant of 2007 establishing Lupane Local Board. The wards were delimited for the 2007/8 delimitation exercise and have thus been delimited as part of the 2022 Delimitation exercise.

In order to determine the voter population thresholds permissible for the Local Board wards, the total number of registered voters in the Local Board was divided by 4 wards resulting in an average of 412 voters per ward. A twenty per cent variance from the ward average was then determined resulting in a maximum voter threshold of 495 and a minimum threshold of 330 voters per ward for the Local Board. Thus, any such ward delimited was expected to fall within the minimum and maximum thresholds.

The number of registered voters in each of ward is given below:

WARD	NUMBER OF REGISTERED VOTERS
1	367
2	469
3	470
4	341
TOTAL	1 647

We now comment briefly about each of the wards.

1. Ward 1: 367 Registered Voters

This ward has a total of 367 registered voters. It is made up of polling area 4101LLB0101.

2. Ward 2: 469 registered voters

The ward has a total of 469 registered voters. It consists of polling area 4101LLB0201.

3. Ward 3: 470 registered voters

This ward has a total of 470 registered voters. It comprises polling area 4101LLB0301.

4. Ward 4: 341 registered voters

The ward has a total of 341 registered voters. It is made up of polling area 4101LLB0401.

Proclamation 1 of 2023

Nkayi Rural District Council

The Rural District Council has 30 wards. It had a total voter population of 45 496 as of 30 may 2022. This figure is 8 041 less than the 2007/8 total. There have been numerous changes to the existing ward boundaries.

In order to determine the voter population thresholds permissible for the Rural District Council wards, the total number of registered voters in the Rural District Council was divided by 30 wards resulting in an average of 1 517 voters per ward. A twenty per cent variance from the ward average was then determined resulting in a maximum voter threshold of 1 820 and a minimum threshold of 1 214 voters per ward for the Rural District Council. Thus, any such ward delimited was expected to fall within the minimum and maximum thresholds.

The number of registered voters in each of the wards is given below:

WARD	NUMBER OF REGISTERED VOTERS
1	1 701
2	1 661
3	1 597
4	1 704
5	1 663
6	1 326
7	1 647
8	1 394
9	1 420
10	1 215
11	1 380
12	1 514
13	1 232
14	1 617
15	1 650
16	1 411
17	1 222
18	1 550
19	1 547
20	1 544
21	1 645
22	1 546
23	1 325
24	1 771

WARD	NUMBER OF REGISTERED VOTERS
25	1 530
26	1 317
27	1 512
28	1 599
29	1 746
30	1 510
TOTAL	45 496

We now comment briefly on each of the wards.

1. Ward 1: 1 701 Registered Voters

This ward has a total of 1 701 registered voters. It is made up of the following polling areas: 5300NKY0102, 5300NKY0103, 5300NKY0104, and 5300NKY0105.

2. Ward 2: 1 661 Registered Voters

This ward has a total of 1 661 registered voters. It consists of the following polling areas: 5300NKY0202, 5300NKY0203 and 5300NKY0204.

3. Ward 3: 1 597 Registered Voters

This ward has a total of 1 597 registered voters. It comprises the following polling areas: 5300NKY0301, 5300NKY0302, 5300NKY0303 and 5300NKY0304.

4. Ward 4: 1 704 Registered Voters

This ward has a total of 1 704 registered voters. It is made up of the following polling areas: 5300NKY0401, 5300NKY0402, 5300NKY0403 and 5300NKY0404.

5. Ward 5: 1 663 Registered Voters

This ward has a total of 1 663 registered voters. It consists of the following polling areas: 5300NKY0501, 5300NKY0502, 5300NKY0504 and 5300NKY0505.

6. Ward 6: 1 326 Registered Voters

The ward has a total of 1 326 registered voters. It comprises the following polling areas: 5300NKY0601, 5300NKY0602 and 5300NKY0604.

Proclamation 1 of 2023

7. Ward 7: 1 647 Registered Voters

This ward has a total of 1 647 registered voters. It is made up of the following polling areas: 5300NKY0701, 5300NKY0702, 5300NKY0703, 5300NKY0705 and 5300NKY0706.

8. Ward 8: 1 394 Registered Voters

This ward has a total of 1 394 registered voters. It consists of the following polling areas: 5300NKY0801, 5300NKY0802, 5300NKY0803 and 5300NKY0804.

9. Ward 9: 1 420 Registered Voters

This ward has a total of 1 420 registered voters. It comprises the following polling areas: 5300NKY0902, 5300NKY0903, 5300NKY0904 and 5300NKY0905.

10: Ward 10: 1 215 Registered Voters

The ward has a total of 1 215 registered voters. It is made up of the following polling areas: 5300NKY1002, 5300NKY1003 and 5300NKY1004.

11. Ward 11: 1 380 Registered Voters

This ward has a total number of 1 380 registered voters. It consists of the following polling areas: 5300NKY1101, 5300NKY1102, 5300NKY1103, 5300NKY1104 and 5300NKY1105.

12: Ward 12: 1 514 Registered Voters

The ward has a total of 1 514 registered voters. It comprises the following polling areas: 5300NKY1201, 5300NKY1202, 5300NKY1203 and 5300NKY1204.

13. Ward 13: 1 232 Registered Voters

This ward has a total of 1 232 registered voters. It is made up of the following polling areas: 5300NKY1301, 5300NKY1302 and 5300NKY1303.

14. Ward 14: 1 617 Registered Voters

The ward has a total of 1 617 registered voters. It consists of the following polling areas: 5300NKY1401, 5300NKY1402, 5300NKY1403 and 5300NKY1405.

15. Ward 15: 1 650 Registered Voters

This ward has a total of 1 650 registered voters. It comprises the following polling areas: 5300NKY1501, 5300NKY1502, 5300NKY1503, 5300NKY1504 and 5300NKY1505.

16. Ward 16: 1 412 Registered Voters

The ward has a total of 1 412 registered voters. It is made up of the following polling areas: 5300NKY1602, 5300NKY1603, 5300NKY1604 and 5300NKY1605.

17. Ward 17: 1 222 Registered Voters

This ward has a total of 1 222 registered voters. It consists of the following polling areas: 5300NKY1702, 5300NKY1703 and 5300NKY1704.

18. Ward 18: 1 551 Registered Voters

The ward has a total of 1 551 registered voters. It comprises the following polling areas: 5300NKY1801, 5300NKY1802, 5300NKY1803, 5300NKY1804 and 5300NKY1805.

19. Ward 19: 1 547 Registered Voters

This ward has a total of 1 547 registered voters. It is made up of the following polling areas: 5300NKY1903, 5300NKY1904, 5300NKY1905 and 5300NKY1906.

20. Ward 20: 1 545 Registered Voters

The ward has a total of 1545 registered voters. It is made up of the following polling areas: 5300NKY2001, 5300NKY2002, 5300NKY2003 and 5300NKY2004.

21. Ward 21: 1 645 Registered Voters

This ward has a total of 1 645 registered voters. It consists of the following polling areas: 5300NKY2101, 5300NKY2102, 5300NKY2103.

22. Ward 22: 1 546 Registered Voters

The ward has a total of 1 546 registered voters. It comprises the following polling areas: 5300NKY2204 and 5300NKY2205.

23. Ward 23: 1 326 Registered Voters

This ward has a total of 1 326 registered voters. It is made up of the following polling areas: 5300NKY2301, 5300NKY2302, 5300NKY2304 and 5300NKY2305.

24. Ward 24: 1771 Registered Voters

The ward has a total of 1 771 registered voters. It consists of the following polling areas: 5300NKY2401, 5300NKY2402, 5300NKY2403, 5300NKY2404 and 5300NKY2405.

Proclamation 1 of 2023

25. Ward 25: 1 530 Registered Voters

This ward has a total of 1 530 registered voters. It comprises the following polling areas: 5300NKY2501, 5300NKY2502, 5300NKY2503 and 5300NKY2504.

26. Ward 26:1 317 Registered Voters

The ward has a total of 1 317 registered voters. It is made up of the following polling areas: 5300NKY2601, 5300NKY2602 and 5300NKY2603.

27. Ward 27: 1 512 Registered Voters

This ward has a total of 1 512 registered voters. It comprises the following polling areas: 5300NKY2701, 5300NKY2702, 5300NKY2703 and 5300NKY2704.

28. Ward 28: 1 599 Registered Voters

This ward has a total of 1 599 registered voters. It is made up of the following polling areas: 5300NKY2801, 5300NKY2802, 5300NKY2803 and 5300NKY2804.

29. Ward 29: 1 745 Registered Voters

The ward has a total of 1 745 registered voters. It consists of the following polling areas: 5300NKY2904 and 5300NKY2905.

30. Ward 30: 1 511 Registered Voters

This ward has a total number of 1 511 registered voters. It comprises the following polling areas: 5300NKY3001, 5300NKY3002, 5300NKY3003, 5300NKY3004, 5300NKY3005.

Tsholotsho Rural District Council

The Rural District Council has 22 wards. It had a total voter population of 38 619 as at 30 May 2022. This figure is 17 782 voters less than the 2007/8 total. There have been changes to the existing ward boundaries.

In order to determine the voter population thresholds permissible for the Rural District Council wards, the total number of registered voters in the Rural District Council was divided by 22 wards resulting in an average of 1 755 voters per ward. A twenty per cent variance from the ward average was then determined resulting in a maximum voter threshold of 2 106 and a minimum threshold of 1 404 voters per ward for the Rural District Council. Thus, any such ward delimited was expected to fall within the minimum and maximum thresholds.

The number of registered voters in each of the wards is given below:

WARDS	NUMBER OF REGISTERED VOTERS
1	1 485
2	1 902
3	1 960
4	2 056
5	1 828
6	1 885
7	1 595
8	2 096
9	1 738
10	2 061
11	1 652
12	1 849
13	1 404
14	2 078
15	1 437
16	1 433
17	1 652
18	1 516
19	1 592
20	1 691
21	1 696
22	2 013
TOTAL	38 619

We now comment briefly on each of the wards.

Proclamation 1 of 2023

1. Ward 1: 1 485 Registered Voters

This ward has a total of 1 485 registered voters. It is made up of the following polling areas: 7300TSH0101, 7300TSH0103, 7300TSH0104, 7300TSH0105, 7300TSH0106, 7300TSH0107, 7300TSH0108, 7300TSH0109 and 7300TSH0110.

2. Ward 2: 1 902 Registered Voters

The ward has a total of 1 902 registered voters. It consists of the following polling areas: 7300TSH0201, 7300TSH0204, 7300TSH0206, 7300TSH0207, 7300TSH0208 and 7300TSH0209.

3. Ward 3: 1 960 Registered Voters

This ward has a total of 1 960 registered voters. It comprises the following polling areas: 7300TSH0301, 7300TSH0302, 7300TSH0304, 7300TSH0305, 7300TSH0306 and 7300TSH0308.

4. Ward 4: 2 056 Registered Voters

The ward has a total of 2 056 registered voters. It is made up of the following polling areas: 7300TSH0401, 7300TSH0402, 7300TSH0404, 7300TSH0405, 7300TSH0406 and 7300TSH0407.

5. Ward 5: 1 828 Registered Voters

This ward has a total of 1 828 registered voters. It comprises of the following polling areas: 7300TSH0504, 7300TSH0506 and 7300TSH0507.

6. Ward 6: 1 885 Registered Voters

The ward has a total of 1 885 registered voters. It consists of the following polling areas: 7300TSH0601, 7300TSH0604, 7300TSH0605, 7300TSH0606 and 7300TSH0608.

7. Ward 7: 1 595 Registered Voters

This ward has a total of 1 595 registered voters. It is made up of the following polling areas: 7300TSH0701, 7300TSH0702, 7300TSH0703, 7300TSH0704, 7300TSH0705, 7300TSH0706, 7300TSH0707, 7300TSH0708, 7300TSH0709 and 7300TSH0710.

8. Ward 8: 2 096 Registered Voters

The ward has a total of 2 096 registered voters. It comprises the following polling areas: 7300TSH0801, 7300TSH0803, 7300TSH0806, 7300TSH0807, 7300TSH0808, 7300TSH0809, 7300TSH0810, 7300TSH0811 and 7300TSH0812.

9. Ward 9: 1 738 Registered Voters

This ward has a total of 1 738 registered voters. It consists of the following polling areas: 7300TSH0901, 7300TSH0903, 7300TSH0904, 7300TSH0905, 7300TSH0906, 7300TSH0908, 7300TSH0909 and 7300TSH0910.

10. Ward 10: 2 061 Registered Voters

The ward has a total of 2 061 registered voters. It is made up of the following polling areas: 7300TSH1001, 7300TSH1002, 7300TSH1004, 7300TSH1005, 7300TSH1006, 7300TSH1007, 7300TSH1008 and 7300TSH1009.

11. Ward 11: 1 652 Registered Voters

This ward has a total of 1 652 registered voters. It consists of the following polling areas; 7300TSH1101, 7300TSH1102 and 7300TSH1103.

12. Ward 12: 1 849 Registered Voters

The ward has a total of 1 849 registered voters. It comprises the following polling areas: 7300TSH1202, 7300TSH1205, 7300TSH1206, 7300TSH1208 and 7300TSH1209.

13. Ward 13: 1 404 Registered Voters

The ward has a total of 1 404 registered voters. It is made up of the following polling areas: 7300TSH1302, 7300TSH1303, 7300TSH1304 and 7300TSH1305.

14. Ward 14: 2 078 Registered Voters

This ward has a total of 2 078 registered voters. It consists of the following polling areas: 7300TSH1401, 7300TSH1402, 7300TSH1403, 7300TSH1404, 7300TSH1405, 7300TSH1406 and 7300TSH1407.

15. Ward 15: 1 437 Registered Voters

The ward has a total of 1 437 registered voters. It comprises the following polling areas: 7300TSH1501, 7300TSH1504, 7300TSH1505 and 7300TSH1509.

16. Ward 16: 1 433 Registered Voters

This ward has a total of 1 433 registered voters. It is made up of the following polling areas: 7300TSH1601, 7300TSH1602, 7300TSH1603, 7300TSH1604 and 7300TSH1605.

17. Ward 17: 1 652 Registered Voters

The ward has a total of 1 652 registered voters. It consists of the following polling areas: 7300TSH1701, 7300TSH1703, 7300TSH1704 and 7300TSH1706.

18. Ward 18: 1 516 Registered Voters

This ward has a total of 1 516 registered voters. It comprises the following polling areas: 7300TSH1801, 7300TSH1802, 7300TSH1803, 7300TSH1804 and 7300TSH1805.

19. Ward 19: 1 592 Registered Voters

The ward has a total of 1 592 registered voters. It is made up of the following polling areas: 7300TSH1901, 7300TSH1902, 7300TSH1903 and 7300TSH1905.

20. Ward 20: 1 691 Registered Voters

This ward has a total of 1 691 registered voters. It consists of the following polling areas: 7300TSH2001, 7300TSH2002, 7300TSH2003, 7300TSH2004, 7300TSH2005, 7300TSH2006 and 7300TSH2007.

21. Ward 21: 1 696 Registered Voters

This ward has a total of 1 696 registered voters. It comprises the following polling areas: 7300TSH2101, 7300TSH2103, 7300TSH2105, 7300TSH2106, 7300TSH2107, 7300TSH2108 and 7300TSH2109.

22. Ward 22: 2 013 Registered Voters

This ward has a total of 2 013 registered voters. It is made up of the following polling areas: 7300TSH2201, 7300TSH2202, 7300TSH2205 and 7300TSH2206.

Umguza Rural District Council

The Rural District Council has 19 wards. It had a total voter population of 37 643 as at 30 May 2022. This figure is 285 voters more than the 2007/8 total. There have been some changes to some of the existing ward boundaries.

In order to determine the voter population thresholds permissible for the Rural District Council wards, the total number of registered voters in the Rural District Council was divided by 19 wards resulting in an average of 1 981 voters per ward. A twenty per cent variance from the ward average was then determined resulting in a maximum voter threshold of 2 378 and a minimum threshold of 1 585 voters per ward for the Rural District Council. Thus, any such ward delimited was expected to fall within the minimum and maximum thresholds.

The number of registered voters in each of the wards is given below:

WARD	NUMBER OF REGISTERED VOTERS
1	1 703
2	1 845
3	1 996
4	2 082
5	2 284
6	2 302
7	2 198
8	2 197
9	2 288
10	2 330
11	1 669
12	1 920
13	1 674
14	1 698
15	1 771
16	1 655
17	1 723
18	2 023
19	2 285
TOTAL	37 643

We now comment briefly on each of the wards.

Proclamation 1 of 2023

1. Ward 1: 1 703 Registered Voters

This ward has a total of 1 703 registered voters. It is made up of the following polling area: 8400UMG0101, 8400UMG0102, 8400UMG0103 and 8400UMG0104.

2. Ward 2: 1 845 Registered Voters

The ward has a total of 1 845 registered voters. It consists of the following polling area: 8400UMG0201, 8400UMG0203, 8400UMG0204, 8400UMG0206 and 8400UMG0207.

3. Ward 3: 1 996 Registered Voters

This ward has a total of 1 996 registered voters. It comprises the following polling areas: 8400UMG0301, 8400UMG0302, 8400UMG0303, 8400UMG0304 and 8400UMG0305.

4. Ward 4: 2 082 Registered Voters

The ward has a total of 2 082 registered voters. It is made up of the following polling areas: 8400UMG0401, 8400UMG0402, 8400UMG0403, 8400UMG0404 and 8400UMG0405.

5. Ward 5: 2 284 Registered Voters

This ward has a total of 2 284 registered voters. It consists of the following polling areas: 8400UMG0502, 8400UMG0504, 8400UMG0505 and 8400UMG0506.

6. Ward 6: 2 302 Registered Voters

The ward has a total of 2 302 registered voters. It comprises the following polling areas: 8400UMG0603, 8400UMG0604, 8400UMG0605, 8400UMG0606 and 8400UMG0607.

7. Ward 7: 2 198 Registered Voters

This ward has a total of 2 198 registered voters. It is made up of the following polling areas: 8400UMG0701, 8400UMG0702, 8400UMG0703 and 8400UMG0704.

8. Ward 8: 2 197 Registered Voters

This ward has a total of 2 197 registered voters. It consists of the following polling areas: 8400UMG0801, 8400UMG0802, 8400UMG0803, 8400UMG0804, 8400UMG0805 and 8400UMG0806.

9. Ward 9: 2 288 Registered Voters

This ward has a total of 2 288 registered voters. It comprises the following polling areas: 8400UMG0901, 8400UMG0902, 8400UMG0903, 8400UMG0904, 8400UMG0905 and 8400UMG0907.

10. Ward 10: 2 330 Registered Voters

The ward has a total of 2 330 registered voters. It is made up of the following polling areas: 8400UMG1001, 8400UMG1002, 8400UMG1003, 8400UMG1004, 8400UMG1005, 8400UMG1006, 8400UMG1007, 8400UMG1008, 8400UMG1009, 8400UMG1010 and 8400UMG1011.

11. Ward 11: 1 669 Registered Voters

This ward has a total of 1 669 registered voters. It consists of the following polling areas: 8400UMG1101, 8400UMG1102, 8400UMG1103, 8400UMG1104, 8400UMG1105 and 8400UMG1106.

12. Ward 12: 1 920 Registered Voters

The ward has a total of 1 920 registered voters. It comprises the following polling areas: 8400UMG1205, 8400UMG1206, 8400UMG1207, 8400UMG1208, 8400UMG1209, 8400UMG1210, 8400UMG1211, 8400UMG1212 and 8400UMG1213.

13. Ward 13: 1 674 Registered Voters

This ward has a total of 1 674 registered voters. It is made up of the following polling areas: 8400UMG1305, 8400UMG1306, 8400UMG1307, 8400UMG1308 and 8400UMG1309.

14. Ward 14: 1 698 Registered Voters

This ward has a total of 1 698 registered voters. It consists of the following polling areas: 8400UMG1401, 8400UMG1406, 8400UMG1408, 8400UMG1409, 8400UMG1410, 8400UMG1412 and 8400UMG1413.

15. Ward 15: 1 771 Registered Voters

The ward has a total of 1 771 registered voters. It comprises the following polling areas: 8400UMG1503, 8400UMG1504, 8400UMG1505, 8400UMG1506 and 8400UMG1507.

16. Ward 16: 1 655 Registered Voters

This ward has a total of 1 655 registered voters. It is made up of the following polling areas: 8400UMG1603, 8400UMG1604, 8400UMG1606,

Proclamation 1 of 2023

8400UMG1609, 8400UMG1611, 8400UMG1613, 8400UMG1614,
8400UMG1615 and 8400UMG1616.

17. Ward 17: 1 723 Registered Voters

The ward has a total of 1 723 registered voters. It consists of the following polling areas: 8400UMG1704, 8400UMG1705 and 8400UMG1706.

18. Ward 18: 2 023 Registered Voters

This ward has a total of 2 023 registered voters. It comprises the following polling areas: 8400UMG1806, 8400UMG1807, 8400UMG1808, 8400UMG1809 and 8400UMG1810.

19. Ward 19: 2 285 Registered Voters

This ward has a total of 2 285 registered voters. It is made up of the following polling areas: 8400UMG1908, 8400UMG1909 and 8400UMG1910.

Victoria Falls Municipality

The Municipality has 11 wards. It had a total voter population of 22 001 as at 30 May 2022. This is 10 490 voters more than the 2007/8 total. There have been changes in the ward boundaries.

In order to determine the voter population thresholds permissible for the Municipality wards, the total number of registered voters in the Municipality was divided by 11 wards resulting in an average of 2000 voters per ward. A twenty per cent variance from the ward average was then determined resulting in a maximum voter threshold of 2 400 and a minimum threshold of 1 600 voters per ward for the Municipality. Thus, any such ward delimited was expected to fall within the minimum and maximum thresholds.

The number of registered voters in each ward is given below:

WARD	NUMBER OF REGISTERED VOTERS
1	1 641
2	1 606
3	1 603
4	2 216
5	2 061
6	2 008
7	2 166
8	2 324
9	2 266
10	2 053
11	2 057
TOTAL	22 001

We now comment briefly on each ward.

1. Ward 1: 1 641 Registered Voters

This ward has a total of 1 641 registered voters. It is made up of the following polling areas: 7901VIC0102, 7901VIC0103 and 7901VIC0104.

2. Ward 2: 1 606 Registered Voters

The ward has a total of 1 606 registered voters. It consists of the following polling areas: 7901VIC0201, 7901VIC0202 and 7901VIC0203.

3. Ward 3: 1603 Registered Voters

This ward has a total of 1603 registered voters. It comprises the following polling areas: 7901VIC0301, 7901VIC0302 and 7901VIC0303.

4. Ward 4: 2 216 Registered Voters

The ward has a total of 2 216 registered voters. It is made up of the following polling areas: 7901VIC0401, 7901VIC0402, 7901VIC0403, 7901VIC0404 and 7901VIC0405.

5. Ward 5: 2 061 Registered Voters

This ward has a total of 2 061 registered voters. It consists of the following polling areas: 7901VIC0501, 7901VIC0502 and 7901VIC0503.

6. Ward 6: 2 008 Registered Voters

The ward has a total of 2 008 registered voters. It comprises the following polling areas: 7901VIC0601, 7901VIC0602 and 7901VIC0603.

7. Ward 7: 2 166 Registered Voters

This ward has a total of 2 166 registered voters. It is made up of the following polling areas: 7901VIC0701, 7901VIC0702 and 7901VIC0703.

8. Ward 8: 2 324 Registered Voters

The ward has a total of 2 324 registered voters. It consists of the following polling areas: 7901VIC0801, 7901VIC0802 and 7901VIC0803.

9. Ward 9: 2 266 Registered Voters

This ward has a total of number of 2 266 registered voters. It comprises the following polling areas: 7901VIC0901, 7901VIC0902, 7901VIC0903 and 7901VIC0904.

10. Ward 10: 2 053 Registered Voters

This ward has a total of 2 053 registered voters. It is made up of the following polling areas: 7901VIC1001, 7901VIC1002 and 7901VIC1003.

11. Ward 11: 2 057 Registered Voters

The ward has a total of 2 057 registered voters. It consists of the following polling areas: 7901VIC1102, 7901VIC1103 and 7901VIC1104.

National Assembly Constituencies

The province had 340 427 registered voters as at 30 May 2022. It was allocated 13 constituencies. The province retained the same number of national assembly constituencies allocated in 2007/8.

The the number of registered voters in each constituency is given below:

SER	CONSTITUENCY	NUMBER OF REGISTERED VOTERS
1	Binga North	31 307
2	Binga South	31 476
3	Bubi	26 278
4	Hwange Central	22 636
5	Hwange East	30 066
6	Hwange West	28 416
7	Lupane East	22 161
8	Lupane West	26 329
9	Nkayi North	22 739
10	Nkayi South	22 757
11	Tsholotsho North	23 310
12	Tsholotsho South	24 328
13	Umguzza	28 624
	TOTAL	340 427

We now comment briefly on each constituency.

1. BINGA NORTH:31 307 Registered Voters

This Constituency has a total of 31 307 registered voters. It is made up of wards: 1, 2, 3, 5, 6, 7, 8, 9, 10, 23 and 24 of Binga Rural District Council.

Local Authority	Ward	Number of Registered voters
Binga RDC	1	3 293
Binga RDC	2	3 218
Binga RDC	3	3 260
Binga RDC	5	2 650
Binga RDC	6	2 695
Binga RDC	7	2 317
Binga RDC	8	2 277
Binga RDC	9	3 119
Binga RDC	10	2 481
Binga RDC	23	3 283

Proclamation 1 of 2023

Local Authority	Ward	Number of Registered voters
Binga RDC	24	2 714
Total		31 307

2. BINGA SOUTH: 31 476 Registered Voters

The Constituency has a total of 31 476 registered voters. It comprises the following wards 4, 11, 13, 14, 15, 16, 17, 18, 19, 21 and 25 of Binga Rural District Council.

Local Authority	Ward	Number of Registered voters
Binga RDC	4	2 511
Binga RDC	11	3 355
Binga RDC	13	3 149
Binga RDC	14	3 352
Binga RDC	15	2 734
Binga RDC	16	3 047
Binga RDC	17	2 861
Binga RDC	18	2 586
Binga RDC	19	2 936
Binga RDC	21	2 375
Binga RDC	25	2 570
Total		31 476

3. BUBI: 26 278 Registered Voters

This Constituency has a total of 26 278 registered voters. It consists of wards: 1, 2, 3, 4, 5, 6, 7, 8, 9, 10, 11, 12, 13, 14, 15, 16, 19, 20, 21, 22 and 23 of Bubi Rural District Council.

Local Authority	Ward	Number of Registered voters
Bubi RDC	1	1 164
Bubi RDC	2	1 206
Bubi RDC	3	1 209
Bubi RDC	4	1 247
Bubi RDC	5	1 055
Bubi RDC	6	1 437
Bubi RDC	7	1 475
Bubi RDC	8	1 444
Bubi RDC	9	1 260
Bubi RDC	10	1 099
Bubi RDC	11	1 465
Bubi RDC	12	1 485

Local Authority	Ward	Number of Registered voters
Bubi RDC	13	1 140
Bubi RDC	14	1 190
Bubi RDC	15	1 145
Bubi RDC	16	1 367
Bubi RDC	19	1 158
Bubi RDC	20	1 129
Bubi RDC	21	1 085
Bubi RDC	22	1 284
Bubi RDC	23	1 234
Total		26 278

4. HWANGE CENTRAL: 22 636 Registered Voters

The Constituency has a total of 22 636 registered voters. It is made up of wards: 1, 2, 3, 4, 5, 6, 7, 8, 9, 10, 11, 12, 13, 14 and 15 of Hwange Local Board.

Local Authority	Ward	Number of Registered voters
Hwange Local Board	1	1 643
Hwange Local Board	2	1 285
Hwange Local Board	3	1 259
Hwange Local Board	4	1 247
Hwange Local Board	5	1 724
Hwange Local Board	6	1 346
Hwange Local Board	7	1 511
Hwange Local Board	8	1 299
Hwange Local Board	9	1 469
Hwange Local Board	10	1 267
Hwange Local Board	11	1 811
Hwange Local Board	12	1 805
Hwange Local Board	13	1 563
Hwange Local Board	14	1 606
Hwange Local Board	15	1 801
Total		22 636

Proclamation 1 of 2023

5. HWANGE EAST: 30 006 Registered Voters

This Constituency has a total of 30 066 registered voters. It comprises wards: 4, 5, 6, 7, 8, 9, 10, 11, 12, 13, 14, 15, 16, 17, 18, 19 and 20 of Hwange Rural District Council.

Local Authority	Ward	Number of Registered voters
Hwange RDC	4	1 589
Hwange RDC	5	1 552
Hwange RDC	6	1 477
Hwange RDC	7	1 953
Hwange RDC	8	1 482
Hwange RDC	9	1 551
Hwange RDC	10	2 060
Hwange RDC	11	2 168
Hwange RDC	12	1 633
Hwange RDC	13	1 546
Hwange RDC	14	2 054
Hwange RDC	15	1 890
Hwange RDC	16	1 925
Hwange RDC	17	2 108
Hwange RDC	18	1 543
Hwange RDC	19	1 505
Hwange RDC	20	2 030
Total		30 066

6. HWANGE WEST: 28 416 Registered Voters

The Constituency has a total of 28 416 registered voters. It is made up of wards: 1, 2 and 3 of Hwange Rural District Council and wards 1, 2, 3, 4, 5, 6, 7, 8, 9, 10 and 11 of Victoria Falls Municipality.

Local Authority	Ward	Number of Registered voters
Victoria Falls Municipality	1	1 641
Victoria Falls Municipality	2	1 606
Victoria Falls Municipality	3	1 603
Victoria Falls Municipality	4	2 216
Victoria Falls Municipality	5	2 061
Victoria Falls Municipality	6	2 008
Victoria Falls Municipality	7	2 166

Local Authority	Ward	Number of Registered voters
Victoria Falls Municipality	8	2 324
Victoria Falls Municipality	9	2 266
Victoria Falls Municipality	10	2 053
Victoria Falls Municipality	11	2 057
Hwange RDC	1	2 188
Hwange RDC	2	2 145
Hwange RDC	3	2 082
Total		28 416

7. LUPANE EAST: 22 161 Registered Voters

This Constituency has a total of 22 161 registered voters. It consists of wards: 6, 7, 10, 11, 12, 16, 17, 18, 19, 20, 21, 22, 23, 25 and 28 of Kusile Rural District Council, and wards 17 and 18 of Bubi Rural District Council.

Local Authority	Ward	Number of Registered voters
Kusile RDC	6	1 326
Kusile RDC	7	1 118
Kusile RDC	10	1 395
Kusile RDC	11	1 422
Kusile RDC	12	1 442
Kusile RDC	16	1 252
Kusile RDC	17	1 377
Kusile RDC	18	1 356
Kusile RDC	19	1 424
Kusile RDC	20	1 449
Kusile RDC	21	1 076
Kusile RDC	22	1 427
Kusile RDC	23	1 173
Kusile RDC	25	1 215
Kusile RDC	28	1 361
Bubi RDC	17	1 245
Bubi RDC	18	1 103
Total		22161

Proclamation 1 of 2023

8. LUPANE WEST: 26 329 Registered Voters

The Constituency has a total of 26 329 registered voters. It comprises wards: 1, 2, 3, 4, 5, 8, 9, 13, 14, 15, 24, 26 and 27 of Kusile Rural District Council, and wards: 1, 2, 3 and 4 of Lupane Local Board and wards 12, 20 and 22 of Binga Rural District Council.

Local Authority	Ward	Number of Registered voters
Kusile RDC	1	1 220
Kusile RDC	2	1 083
Kusile RDC	3	1 167
Kusile RDC	4	1 268
Kusile RDC	5	1 520
Kusile RDC	8	1 426
Kusile RDC	9	1 321
Kusile RDC	13	1 277
Kusile RDC	14	1 367
Kusile RDC	15	1 332
Kusile RDC	24	1 181
Kusile RDC	26	1 177
Kusile RDC	27	1 138
Lupane Local Board	1	367
Lupane Local Board	2	469
Lupane Local Board	3	470
Lupane Local Board	4	341
Binga RDC	12	2 649
Binga RDC	20	2 750
Binga RDC	22	2 806
Total		26 329

9. NKAYI NORTH: 22 739 Registered Voters

This Constituency has a total of 22 739 registered voters. It is made up wards: 1, 2, 3, 4, 5, 6, 7, 8, 9, 10, 11, 12, 15, 18 and 26 of Nkayi Rural District Council.

Local Authority	Ward	Number of Registered voters
Nkayi RDC	1	1 701
Nkayi RDC	2	1 661
Nkayi RDC	3	1 597
Nkayi RDC	4	1 704

Local Authority	Ward	Number of Registered voters
Nkayi RDC	5	1 663
Nkayi RDC	6	1 326
Nkayi RDC	7	1 647
Nkayi RDC	8	1 394
Nkayi RDC	9	1 420
Nkayi RDC	10	1 215
Nkayi RDC	11	1 380
Nkayi RDC	12	1 514
Nkayi RDC	15	1 650
Nkayi RDC	18	1 550
Nkayi RDC	26	1 317
Total		22 739

10. NKAYI SOUTH: 22 757

The Constituency has a total of 22 757 registered voters. It is made up of the following wards: 13, 14, 16, 17, 19, 20, 21, 22, 23, 24, 25, 27, 28, 29 and 30 of Nkayi Rural District Council.

Local Authority	Ward	Number of Registered voters
Nkayi RDC	13	1 232
Nkayi RDC	14	1 617
Nkayi RDC	16	1 411
Nkayi RDC	17	1 222
Nkayi RDC	19	1 547
Nkayi RDC	20	1 544
Nkayi RDC	21	1 645
Nkayi RDC	22	1 546
Nkayi RDC	23	1 325
Nkayi RDC	24	1 771
Nkayi RDC	25	1 530
Nkayi RDC	27	1 512
Nkayi RDC	28	1 599
Nkayi RDC	29	1 746
Nkayi RDC	30	1 510
Total		22 757

Proclamation 1 of 2023

11. TSHOLOTSHO NORTH: 23 310 Registered Voters

This Constituency has a total of 23 310 registered voters. It consists of wards: 1, 2, 3, 4, 5, 6, 7, 8, 9, 11, 13, 21 and 22 of Tsholotsho Rural District Council.

Local Authority	Ward	Number of Registered voters
Tsholotsho RDC	1	1 485
Tsholotsho RDC	2	1 902
Tsholotsho RDC	3	1 960
Tsholotsho RDC	4	2 056
Tsholotsho RDC	5	1 828
Tsholotsho RDC	6	1 885
Tsholotsho RDC	7	1 595
Tsholotsho RDC	8	2 096
Tsholotsho RDC	9	1 738
Tsholotsho RDC	11	1 652
Tsholotsho RDC	13	1 404
Tsholotsho RDC	21	1 696
Tsholotsho RDC	22	2 013
Total		23 310

12. TSHOLOTSHO SOUTH: 24 328 Registered Voters

The Constituency has a total of 24 328 registered voters. It comprises wards: 10, 12, 14, 15, 16, 17, 18, 19 and 20 of Tsholotsho Rural District Council and wards: 12, 14, 16, 17 and 18 of Umguza Rural District Council.

Local Authority	Ward	Number of Registered voters
Tsholotsho RDC	10	2 061
Tsholotsho RDC	12	1 849
Tsholotsho RDC	14	2 078
Tsholotsho RDC	15	1 437
Tsholotsho RDC	16	1 433
Tsholotsho RDC	17	1 652
Tsholotsho RDC	18	1 516
Tsholotsho RDC	19	1 592
Tsholotsho RDC	20	1 691
Umguza RDC	12	1 920
Umguza RDC	14	1 698
Umguza RDC	16	1 655

Umguza RDC	17	1 723
Umguza RDC	18	2 023
Total		24 328

13. UMGUZA: 28 624 Registered Voters

This Constituency has a total of 28 624 registered voters. It is made up of wards: 1, 2, 3, 4, 5, 6, 7, 8, 9, 10, 11, 13, 15 and 19 of Umguza Rural District Council.

Local Authority	Ward	Number of Registered voters
Umguza RDC	1	1 703
Umguza RDC	2	1 845
Umguza RDC	3	1 996
Umguza RDC	4	2 082
Umguza RDC	5	2 284
Umguza RDC	6	2 302
Umguza RDC	7	2 198
Umguza RDC	8	2 197
Umguza RDC	9	2 288
Umguza RDC	10	2 330
Umguza RDC	11	1 669
Umguza RDC	13	1 674
Umguza RDC	15	1 771
Umguza RDC	19	2 285
Total		28 624

Detailed descriptions of the ward and constituency boundaries are set out in **Annexure B, Chapter 8**, while the maps are in **Annexure C**.

CHAPTER 9**MATABELELAND SOUTH PROVINCE**

The total number of registered voters in the province as at 30 May 2022 was 267 617. This figure is 74 663 voters less than the 2007/8 total.

Beitbridge Rural District Council

The Rural District Council has 15 wards. It has a total voter population of 30 618 as at 30 May 2022. This is 14 135 less than the 2007/8 total.

In order to determine the voter population thresholds permissible for the Rural District Council wards, the total number of registered voters in the Rural District Council was divided by 15 wards resulting in an average of 2 042 voters per ward. A twenty per cent variance from the ward average was then determined resulting in a maximum voter threshold of 2 450 and a minimum threshold of 1 633 voters per ward for the Rural District Council. Thus, any such ward delimited was expected to fall within the minimum and maximum thresholds.

The number of registered voters in each ward is given below:

WARD	NUMBER OF REGISTERED VOTERS
1	2 008
2	2 031
3	1 773
4	2 202
5	1 787
6	2 328
7	2 366
8	1 953
9	2 223
10	2 183
11	2 264
12	2 193
13	1 878
14	1 704
15	1 725
Total	30 618

We now comment briefly on each of the wards.

1. Ward 1: 2 008 Registered Voters.

This ward has a total of 2 008 registered voters. It is made up of the following polling areas: 0200BBE0101, 0200BBE0102, 0200BBE0103, 0200BBE0104, 0200BBE0105 and 0200BBE0106.

2. Ward 2: 2 031 Registered Voters.

This ward has a total of 2 031 registered voters. It consists of the following polling areas: 0200BBE0202, 0200BBE0203, 0200BBE0204, 0200BBE0205, 0200BBE0206, 0200BBE0207, 0200BBE0208 and 0200BBE0209.

3. Ward 3: 1 773 Registered Voters.

This ward has a total of 1 773 registered voters. It comprises the following polling areas: 0200BBE0301, 0200BBE0303, 0200BBE0304 and 0200BBE0305.

4. Ward 4: 2 202 Registered Voters.

This ward has a total of 2 202 registered voters. It is made up of the following polling areas: 0200BBE0402, 0200BBE0403, 0200BBE0404, 0200BBE0405, 0200BBE0406 and 0200BBE0407.

5. Ward 5: 1 787 Registered Voters.

This ward has a total of 1 787 registered voters. It consists of the following polling areas: 0200BBE0502, 0200BBE0503 and 0200BBE0504.

6. Ward 6: 2 328 Registered Voters.

This ward has a total of 2 328 registered voters. It comprises the following polling areas: 0200BBE0602, 0200BBE0603, 0200BBE0604 and 0200BBE0605.

7. Ward 7: 2 366 Registered Voters.

This ward has a total of 2 366 registered voters. It is made up of the following polling areas: 0200BBE0702, 0200BBE0703, 0200BBE0704, 0200BBE0705, 0200BBE0706 and 0200BBE0707.

8. Ward 8: 1 953 Registered Voters.

This ward has a total of 1 953 registered voters. It consists of the following polling areas: 0200BBE0801, 0200BBE0802, 0200BBE0803, 0200BBE0804, 0200BBE0805, 0200BBE0806, 0200BBE0807 and 0200BBE0808.

Proclamation 1 of 2023

9. Ward 9: 2 223 Registered Voters.

This ward has a total of 2 223 registered voters. It comprises the following polling areas: 0200BBE0902, 0200BBE0903, 0200BBE0904, 0200BBE0905, 0200BBE0906 and 0200BBE0907.

10. Ward 10: 2 183 Registered Voters.

This ward has a total of 2 183 registered voters. It is made up of the following polling areas: 0200BBE1001, 0200BBE1002, 0200BBE1003, 0200BBE1004, 0200BBE1006 and 0200BBE1007.

11. Ward 11: 2 264 Registered Voters.

This ward has a total of 2 264 registered voters. It consists of the following polling areas: 0200BBE1101, 0200BBE1102, 0200BBE1103, 0200BBE1104, 0200BBE1106 and 0200BBE1107.

12. Ward 12: 2 193 Registered Voters.

This ward has a total of 2 193 registered voters. It comprises the following polling areas: 0200BBE1201, 0200BBE1202, 0200BBE1204, 0200BBE1205 and 0200BBE1206.

13. Ward 13: 1 878 Registered Voters

This ward has a total of 1 878 registered voters. It is made up of the following polling areas: 0200BBE1301, 0200BBE1302, 0200BBE1303, 0200BBE1304, 0200BBE1305 and 0200BBE1306.

14. Ward 14: 1 704 Registered Voters

This ward has a total of 1 704 registered voters. It consists of the following polling areas: 0200BBE1403, 0200BBE1404, 0200BBE1406, 0200BBE1407, 0200BBE1408, 0200BBE1409 and 0200BBE1410.

15. Ward 15: 1 725 Registered Voters

This ward has a total of 1 725 registered voters. It comprises the following polling areas: 0200BBE1502, 0200BBE1503 and 0200BBE1504.

Beitbridge Town Council

The Town Council has six wards. It had a total voter population of 20 934 as at 30 May 2022. This is 13 882 voters more than the 2007/8 total. There have been changes to existing ward boundaries.

In order to determine the voter population thresholds permissible for the Town Council wards, the total number of registered voters in the Town Council was divided by 6 wards resulting in an average of 3 489 voters per ward. A twenty per cent variance from the ward average was then determined resulting in a maximum voter threshold of 4 187 and a minimum threshold of 2 792 voters per ward for the Town Council. Thus, any such ward delimited was expected to fall within the minimum and maximum thresholds.

The number of registered voters in each of the wards is given below:

WARD	NUMBER OF REGISTERED VOTERS
1	3 917
2	2 912
3	2 864
4	3 819
5	4 140
6	3 282
TOTAL	20 934

We now comment briefly on each of the wards.

1. Ward 1: 3 917 Registered Voters.

The ward has 3 917 registered voters. It is made up of the following polling areas: 0201BTC0101, 0201BTC0102, 0201BTC0103, 0201BTC0104, 0201BTC0105 and 0201BTC0106.

2. Ward 2: 2 912 Registered Voters.

This ward has a total of 2 912 registered voters. It consists of the following polling areas: 0201BTC0201, 0201BTC0202, 0201BTC0203 and 0201BTC0204.

3. Ward 3: 2 864 Registered Voters

This ward has a total of 2 864 registered voters. It comprises the following polling areas: 0201BTC0301, 0201BTC0302, 0201BTC0303, 0201BTC0304 and 0201BTC0305.

Proclamation 1 of 2023

4. Ward 4: 3 819 Registered Voters.

This ward has a total of 3 819 registered voters. It is made up of the following polling areas: 0201BTC0401, 0201BTC0402, 0201BTC0403, 0201BTC0404, 0201BTC0405 and 0201BTC0407.

5. Ward 5: 4 140 Registered Voters.

This ward has a total of 4 140 registered voters. It consists of the following polling areas: 0201BTC0501, 0201BTC0502, 0201BTC0503, 0201BTC0504, 0201BTC0505 and 0201BTC0506.

6. Ward 6: 3 282 Registered Voters.

This ward has a total of 3 283 registered voters. It comprises the following polling areas: 0201BTC0602, 0201BTC0603, 0201BTC0604, 0201BTC0605 and 0201BTC0606.

Bulilima Rural District Council

The Rural District Council has 22 wards. It had a total voter population of 25 851 as at 30 May 2022. This is 28 924 voters less than the 2007/8 total. There have been changes to existing ward boundaries.

In order to determine the voter population thresholds permissible for the Rural District Council wards, the total number of registered voters in the Rural District Council was divided by 22 wards resulting in an average of 1 175 voters per ward. A twenty per cent variance from the ward average was then determined resulting in a maximum voter threshold of 1 410 and a minimum threshold of 940 voters per ward for the Rural District Council. Thus, any such ward delimited was expected to fall within the minimum and maximum thresholds.

The number of registered voters in each ward is given below:

WARD	NUMBER OF REGISTERED VOTERS
1	1 112
2	972
3	1 313
4	1 195
5	1 304
6	1 221
7	1 313
8	1 082
9	1 214
10	1 179
11	1 271
12	1 299
13	1 099
14	1 212
15	1 098
16	1 012
17	1 083
18	1 243
19	1 012
20	1 234
21	1 068
22	1 315
TOTAL	25 851

Proclamation 1 of 2023

We now comment briefly on each ward.

1. Ward 1: 1 112 Registered Voters.

This ward has a total of 1 112 registered voters. It is made up of the following polling areas: 5600BLM0101, 5600BLM0102, 5600BLM0104.

2. Ward 2: 972 Registered Voters.

This ward has a total of 972 registered voters. It consists of the following polling areas: 5600BLM0202, 5600BLM0203, 5600BLM0204.

3. Ward 3: 1 313 Registered Voters

This Ward has a total of 1 313 Registered Voters. It comprises the following polling areas: 5600BLM0301, 5600BLM0302, 5600BLM0305, 5600BLM0306.

4. Ward 4: 1 195 Registered Voters

This ward has a total of 1 195 registered voters. It is made up of the following polling areas: 5600BLM0401, 5600BLM403 and 5600BLM0404.

5. Ward 5: 1 304 Registered Voters

This ward has a total of 1 304 registered voters. It consists of the following polling areas: 5600BLM0501, 5600BLM0503, 5600BLM0504 and 5600BLM0506.

6. Ward 6: 1 221 Registered Voters

This ward has a total of 1 221 Registered Voters. It comprises the following polling areas: 5600BLM0601, 5600BLM0602, 5600BLM0603, 5600BLM0604, and 5600BLM0606.

7. Ward 7: 1 313 Registered Voters

This ward has a total of 1 313 registered voters. It is made up of the following polling areas: 5600BLM0703, 5600BLM0704 and 5600BLM0706.

8. Ward 8: 1 082 Registered Voters

This ward has a total of 1 082 Registered Voters. It consists of the following polling areas: 5600BLM0801, 5600BLM0802, 5600BLM0803, 5600BLM0804 and 5600BLM0805.

9. Ward 9: 1 214 Registered Voters

This ward has a total of 1 214 registered voters. It comprises the following polling areas: 5600BLM0901, 5600BLM0902, and 5600BLM0904.

10. Ward 10: 1 179 Registered Voters

This ward is made up of a total of 1 179 Registered Voters. It is made up of the following polling areas: 5600BLM1001, 5600BLM1003 and 5600BLM1004.

11. Ward 11: 1 271 Registered Voters

This ward has a total of 1 272 registered voters. It consists of the following polling areas: 5600BLM1102, 5600BLM1104, 5600BLM1105 and 5600BLM1106.

12. Ward 12: 1 299 Registered Voters

This ward has a total of 1 299 registered voters. It comprises the following polling areas: 5600BLM1201, 5600BLM1202 and 5600BLM1203.

13. Ward 13: 1 099 Registered Voters

This ward has a total of 1 099 Registered Voters. It is made up of the following polling areas: 5600BLM1301, 5600BLM1302, 5600BLM1304 and 5600BLM1305.

14. Ward 14: 1 212 Registered Voters

This ward has a total of 1 212 registered voters. It consists of the following polling areas: 5600BLM1401, 5600BLM1402, 5600BLM1403 and 5600BLM1404.

15. Ward 15: 1 098 Registered Voters

This ward has a total of 1 098 registered voters. It comprises the following polling areas: 5600BLM1501, 5600BLM1503, 5600BLM04 and 5600BLM1505.

16. Ward 15: 1 012 Registered Voters

This ward has a total of 1 012 registered voters. It is made up of the following polling areas: 5600BLM1601, 5600BLM1602, 5600BLM1603, 5600BLM1604, 5600BLM1605 and 5600BLM1606.

17. Ward 17: 1 083 Registered Voters

This ward has a total of 1 083 registered voters. It consists of the following polling areas: 5600BLM1701, 5600BLM1702 and 5600BLM1703.

18. Ward 18: 1 243 Registered Voters

This ward has a total of 1 243 registered voters. It comprises the following polling areas: 5600BLM1801, 5600BLM1802, 5600BLM1803, 5600BLM1804, 5600BLM1805, and 5600BLM1806.

19. Ward 19: 1 012 Registered Voters

This ward has a total of 1 012 registered Voters. It is made up of the following polling areas: 5600BLM1902, 5600BLM1903, 5600BLM1904, 5600BLM1906, 5600BLM1907 and 5600BLM1908.

20. Ward 20: 1 234 Registered Voters

This ward has a total of 1 234 registered voters. It consists of the following polling areas: 5600BLM2001, 5600BLM2002, 5600BLM2003, 5600BLM2004 and 5600BLM2005.

21. Ward 21: 1 068 Registered Voters

This ward has a total of 1 068 registered voters. It is made up of the following polling areas: 5600BLM2101, 5600BLM2102, 5600BLM2103 and 5600BLM2104.

22. Ward 22: 1 315 Registered Voters

This ward has a total of 1 315 registered voters. It consists of the following polling areas: 5600BLM2201, 5600BLM2202, 5600BLM2203, 5600BLM2204 and 5600BLM2205.

Gwanda Rural District Council

The Rural District Council has 24 wards. It had a total voter population 47 538 as at 30 May 2022. This is 14 602 voters less than the 2007/8 total. There have been changes to existing ward boundaries.

In order to determine the voter population thresholds permissible for the Rural District Council wards, the total number of registered voters in the Rural District Council was divided by 22 wards resulting in an average of 1 981 voters per ward. A twenty per cent variance from the ward average was then determined resulting in a maximum voter threshold of 2 377 and a minimum threshold of 1 585 voters per ward for the Rural District Council. Thus, any such ward delimited was expected to fall within the minimum and maximum thresholds.

The number of registered voters in each of the wards is given below:

WARD	NUMBER OF REGISTERED VOTERS
1	1 855
2	1 614
3	1 621
4	1 674
5	2 283
6	1 739
7	1 831
8	1 742
9	1 968
10	2 091
11	2 310
12	2 272
13	2 100
14	2 128
15	1 985
16	1 809
17	2 324
18	2 213
19	1 898
20	1 524
21	2 304
22	2 259
23	2 312
24	1 682
TOTAL	47 538

Proclamation 1 of 2023

We now comment briefly on each of the wards.

1. Ward 1: 1 855 Registered Voters

This ward has a total of 1 855 registered voters. It is made up of the following polling areas: 2800GWA0101, 2800GWA0102, 2800GWA0103, 2800GWA0104 and 2800GWA0105.

2. Ward 2: 1 614 Registered Voters

This ward has a total of 1614 registered voters. It consists of the following polling areas: 2800GWA0201, 2800GWA0202, 2800GWA0203, 2800GWA0204, 2800GWA0205 and 2800GWA0206.

3. Ward 3: 1 621 Registered Voters

This ward has a total of 1 621 registered voters. It comprises the following polling areas: 2800GWA0301, 2800GWA0302, 2800GWA0303, 2800GWA0304.

4. Ward 4: 1 674 Registered Voters

This ward has a total of 1 674 registered voters. It is made up of the following polling areas: 2800GWA0403, 2800GWA0404, 2800GWA0405 and 2800GWA0406.

5. Ward 5: 2 283 Registered Voters

This ward has a total of 2 283 registered voters. It consists of the following polling areas: 2800GWA0503, 2800GWA0504, 2800GWA0505, 2800GWA0506, 2800GWA0507, 2800GWA0508 and 2800GWA0509.

6. Ward 6: 1 739 Registered Voters

This ward has a total of 1 739 registered voters. It comprises the following polling areas: 2800GWA0601, 2800GWA0602, 2800GWA0603, 2800GWA0604, 2800GWA0605 and 2800GWA0606.

7. Ward 7: 1 831 Registered Voters

This ward has a total of 1 831 registered voters. It is made up of the following polling areas: 2800GWA0701, 2800GWA0702, 2800GWA0703, 2800GWA0704, 2800GWA0705, 2800GWA0706 and 2800GWA0707.

8. Ward 8: 1 742 Registered Voters

This ward has a total of 1 742 registered voters. It consists of the following polling areas: 2800GWA0801, 2800GWA0803, 2800GWA0805 and 2800GWA0806.

9. Ward 9: 1 968 Registered Voters

This ward has a total of 1 968 registered voters. It comprises the following polling areas: 2800GWA0901, 2800GWA0902, 2800GWA0903 2800GWA0904 and 2800GWA0905.

10. Ward 10: 2 091 Registered Voters

This ward has a total of 2 091 registered voters. It is made up of the following polling areas: 2800GWA1002, 2800GWA1003, 2800GWA1004, 2800GWA1005, 2800GWA1006, 2800GWA1007 and 2800GWA1008.

11. Ward 11: 2 310 Registered Voters

This ward has a total of 2 310 registered voters. It consists of the following polling areas: 2800GWA1101, 2800GWA1102, 2800GWA1103, 2800GWA1104, 2800GWA1105, 2800GWA1106 and 2800GWA1107.

12. Ward 12: 2 272 Registered Voters.

This ward has a total of 2 272 registered voters. It comprises the following polling areas: 2800GWA1201, 2800GWA1202, 2800GWA1203, and 2800GWA1204.

13. Ward 13: 2 100 Registered Voters.

This ward has a total of 2 100 registered voters. It is made up of the following polling areas: 2800GWA1302, 2800GWA1303, 2800GWA1305, 2800GWA1306 and 2800GWA1307.

14. Ward 14: 2 128 Registered Voters.

This ward has a total of 2 128 registered voters. It consists of the following polling areas: 2800GWA1401, 2800GWA1403, 2800GWA1404, 2800GWA1405 and 2800GWA1406.

15. Ward 15: 1 985 Registered Voters.

This ward has a total of 1 985 registered voters. It comprises the following polling areas: 2800GWA1501, 2800GWA1502 and 2800GWA1503.

16. Ward 16: 1 809 Registered Voters.

This ward has a total of 1 809 registered voters. It is made up of the following polling areas: 2800GWA1601, 2800GWA1602, 2800GWA1603, 2800GWA1604, 2800GWA1605 and 2800GWA1606.

Proclamation 1 of 2023

17. Ward 17: 2 056 Registered Voters.

This ward has a total of 2 056 registered voters. It consists of the following polling areas: 2800GWA1701, 2800GWA1702, 2800GWA1703, 2800GWA1704, 2800GWA1705 and 2800GWA1706.

18. Ward 18: 2 213 Registered Voters.

This ward has a total of 2 213 registered voters. It comprises the following polling areas: 2800GWA1801, 2800GWA1802 and 2800GWA1803.

19. Ward 19: 1 898 Registered Voters

This ward has a total of 1 898 registered voters. It is made up of the following polling areas: 2800GWA1901, 2800GWA1902, 2800GWA1903, 2800GWA1904.

20. Ward 20: 1 524 Registered Voters

This ward has a total of 1 524 registered voters. It consists of the following polling areas: 2800GWA2001, 2800GWA2002, 2800GWA2003, and 2800GWA2005 and 2800GWA2006.

21. Ward 21: 2 304 Registered Voters.

This ward has a total of 2 304 registered voters. It comprises the following polling areas: 2800GWA2101, 2800GWA2103 and 2800GWA2107 and 2800GWA2108.

22. Ward 22: 2 259 Registered Voters.

This ward has a total of 2 259 registered voters. It is made up of the following polling areas: 2800GWA2201, 2800GWA2203, 2800GWA2206 and 2800GWA2207 and 2800GWA2209.

23. Ward 23: 2 312 Registered Voters

This ward has a total of 2 312 registered voters. It consists of the following polling areas: 2800GWA2301, 2800GWA2302, 2800GWA2303, 2800GWA2304, 2800GWA2305 and 2800GWA2307.

24. Ward 24: 1 682 Registered Voters

This ward has a total of 1 682 registered voters. It comprises the following polling areas: 2800GWA2401, 2800GWA2402, 2800GWA2403 and 2800GWA2404.

Gwanda Municipality

The Municipality consists of 10 wards. It had total voter population of 12 538 as at 30 May 2022. This is 5 353 voters more than the 2007/8 total. There have been changes to existing ward boundaries.

In order to determine the voter population thresholds permissible for the Municipality wards, the total number of registered voters in the Municipality was divided by 10 wards resulting in an average of 1 254 voters per ward. A twenty per cent variance from the ward average was then determined resulting in a maximum voter threshold of 1 505 and a minimum threshold of 1 004 voters per ward for the Municipality. Thus, any such ward delimited was expected to fall within the minimum and maximum thresholds.

The number of registered voters in each of the wards is given below:

WARD	NUMBER OF REGISTERED VOTERS
1	1 230
2	1 145
3	1 045
4	1 281
5	1 225
6	1 223
7	1 385
8	1 431
9	1 309
10	1 264
TOTAL	12 538

We now comment briefly on each of the wards.

1. Ward 1: 1 230 Registered Voters

This ward has a total of 1 230 registered voters. It is made up of the following polling areas: 2801GWM0101, 2801GWM0102, 2801GWM0103, and 2801GWM0104.

2. Ward 2: 1 145 Registered Voters

This ward has a total of 1 145 registered voters. It consists of the following polling areas: 2801GWM0203 and 2801GWM0204.

3. Ward 3: 1 045 Registered Voters.

This ward has a total of 1 045 registered voters. It comprises the following polling areas: 2801GWM0301, 2801GWM0302 and 2801GWM0303.

Proclamation 1 of 2023

4. Ward 4: 1 281 Registered Voters

This ward has a total of 1 281 registered voters. It is made up of the following polling areas: 2801GWM0401 and 2801GWM0402.

5. Ward 5: 1 225 Registered Voters.

This ward has a total of 1 225 registered voters. It consists of the following polling areas: 2801GWM0502 and 2801GWM050.

6. Ward 6: 1 223 Registered Voters

This ward has a total of 1 223 registered voters. It comprises the following polling areas: 2801GWM0601 and 2801GWM0602A.

7. Ward 7: 1 385 Registered Voters

This ward has a total of 1 385 registered voters. It is made up of the following polling areas: 2801GWM0701, 2801GWM0702 and 2801GWM0703.

8. Ward 8: 1 431 Registered Voters

This ward has a total of 1 431 registered voters. It consists of the following polling areas: 2801GWM0801, 2801GWM0803 and 2801GWM0804.

9. Ward 9: 1 309 Registered Voters

This ward has a total of 1 309 registered voters. It comprises the following polling areas: 2801GWM0902 and 2801GWM0903.

10. Ward 10: 1 264 Registered Voters

This ward has a total of 1 264 registered voters. It is made up of the following polling areas: 2801GWM1003, 2801GWM01004 and 2801GWM1005.

Insiza Rural District Council

The Rural District Council consists of 23 wards. It had a total voter population of 41 452 as at 30 May 2022. This is 5 402 voters less than the 2007/8 total. There have been changes to the existing ward boundaries.

In order to determine the voter population thresholds permissible for the Rural District Council wards, the total number of registered voters in the Rural District Council was divided by 23 wards resulting in an average of 1 803 voters per ward. A twenty per cent variance from the ward average was then determined resulting in a maximum voter threshold of 2 164 and a minimum threshold of 1 443 voters per ward for the Rural District Council. Thus, any such ward delimited was expected to fall within the minimum and maximum thresholds.

The number of registered voters in each of ward is given below:

WARD	NUMBER OF REGISTERED VOTERS
1	1 628
2	1 818
3	1 483
4	1 606
5	1 648
6	1 689
7	1 730
8	1 833
9	1 499
10	1 922
11	1 892
12	1 632
13	2 161
14	1 635
15	1 825
16	1 935
17	2 111
18	1 745
19	2 077
20	1 764
21	2 041
22	1 969
23	1 809
TOTAL	41 452

We now comment briefly on each of the wards.

Proclamation 1 of 2023

1. Ward 1: 1 628 Registered Voters

This ward has a total of 1 628 registered voters. It is made up of the following polling areas: 2100INZ0101, 2100INZ0102 and 2100INZ0103.

2. Ward 2: 1 818 Registered Voters

This ward has a total of 1 818 registered voters. It consists of the following polling areas: 2100INZ0201, 2100INZ0202 and 2100INZ0203.

3. Ward 3: 1 483 Registered Voters

This ward has a total of 1 483 registered voters. It comprises the following polling areas: 2100INZ0301, 2100INZ0304 and 2100INZ0305.

4. Ward 4: 1 606 Registered Voters

This ward has a total of 1 606 registered voters. It is made up of the following polling areas: 2100INZ0401, 2100INZ0402, 2100INZ0403 and 2100INZ0404.

5. Ward 5: 1 648 Registered Voters.

This ward has a total of 1 648 registered voters. It consists of the following polling areas: 2100INZ0502, 2100INZ0503 and 2100INZ0504, 2100INZ0505 and 2100INZ0506.

6. Ward 6: 1 689 Registered Voters

This ward has a total of 1 689 registered voters. It comprises the following polling areas: 2100INZ0605, 2100INZ0606, 2100INZ0607, 2100INZ0608, 2100INZ0609 and 2100INZ0610.

7. Ward 7: 1 730 Registered Voters

This ward has a total of 1 730 registered voters. It is made up of the following polling areas: 2100INZ0701, 2100INZ0702, 2100INZ0703 and 2100INZ0704.

8. Ward 8: 1 833 Registered Voters

This ward has a total of 1 833 registered voters. It consists of the following polling areas: 2100INZ0801, 2100INZ0802, 2100INZ0803, 2100INZ0804, 2100INZ0805 and 2100INZ0806 and 2100INZ0807.

9. Ward 9: 1 499 Registered Voters

This ward has a total of 1 499 registered voters. It comprises the following polling areas: 2100INZ0901, 2100INZ0902 and 2100INZ0903.

10. Ward 10: 1 922 Registered Voters

This ward has a total of 1 922 registered voters. It is made up of the following polling areas: 2100INZ1001, 2100INZ1002, 2100INZ1003, 2100INZ1004, 2100INZ1005, 2100INZ1006, 2100INZ1007 and 2100INZ1008.

11. Ward 11: 1 892 Registered Voters

This ward has a total of 1 892 registered voters. It consists of the following polling areas 2100INZ1104, 2100INZ1105, 2100INZ1106, 2100INZ1107 and 2100INZ1108.

12. Ward 12: 1 632 Registered Voters

This ward has a total of 1 632 registered voters. It comprises the following polling areas: 2100INZ1204, 2100INZ1205 and 2100INZ1206.

13. Ward 13: 2 161 Registered Voters

This ward has a total of 2 161 registered voters. It is made up of the following polling areas: 2100INZ1301, 2100INZ1302, 2100INZ1303, 2100INZ1304, 2100INZ1305, 2100INZ1306, 2100INZ1307, 2100INZ1308, 2100INZ1309.

14. Ward 14: 1 635 Registered Voters

This ward has a total of 1 635 registered voters. It consists of the following polling areas: 2100INZ1401, 2100INZ1402, 2100INZ1404, 2100INZ1405 and 2100INZ1406.

15. Ward 15: 1 825 Registered Voters

This ward has a total of 1 825 registered voters. It comprises the following polling areas: 2100INZ1501, 2100INZ1505 and 2100INZ1506.

16. Ward 16: 1 935 Registered Voters

This ward has a total of 1 935 registered voters. It is made up of the following polling areas: 2100INZ1601, 2100INZ1602, 2100INZ1603, 2100INZ1604, 2100INZ1605, 2100INZ1606, 2100INZ1607 and 2100INZ1608.

17. Ward 17: 2 111 Registered Voters

This ward has a total of 2 111 registered voters. It consists of the following polling areas: 2100INZ1701, 2100INZ1703, 2100INZ1704, 2100INZ1707 and 2100INZ1708.

18. Ward 18: 1 745 Registered Voters

This ward has a total of 1 746 registered voters. It comprises the following polling areas: 2100INZ1801, 2100INZ1802, 2100INZ1803, 2100INZ1804 and 2100INZ1805.

19. Ward 19: 2 077 Registered Voters

This ward has a total of 2 077 registered voters. It is made up of the following polling areas: 2100INZ1901, 2100INZ1902, 2100INZ1903, 2100INZ1904 and 2100INZ1907.

20. Ward 20: 1 764 Registered Voters

This ward has a total of 1 764 registered voters. It consists of the following polling areas: 2100INZ2002, 2100INZ2003, 2100INZ2008, 2100INZ2009 and 2100INZ2010.

21. Ward 21: 2 041 Registered Voters

This ward has a total of 2 041 registered voters. It comprises the following polling areas: 2100INZ2103, 2100INZ2104, 2100INZ2105 and 2100INZ2106.

22. Ward 22: 1 969 Registered Voters

This ward has a total of 1 969 registered voters. It is made up of the following polling areas: 2100INZ2201, 2100INZ2203, 2100INZ2205 and 2100INZ2206.

23. Ward 23: 1 809 Registered Voters

This ward has a total of 1 809 registered voters. It consists of the following polling areas: 2100INZ2301, 2100INZ2302, 2100INZ2303, 2100INZ2304 and 2100INZ2305.

Mangwe Rural District Council

The Rural District Council has 17 wards. It had a voter population of 21 389 as at 30 May 2022. This is 13 779 voters less than the 2007/8 total. There have been changes to the existing ward boundaries.

In order to determine the voter population thresholds permissible for the Rural District Council wards, the total number of registered voters in the Rural District Council was divided by 17 wards resulting in an average of 1 259 voters per ward. A twenty per cent variance from the ward average was then determined resulting in a maximum voter threshold of 1 511 and a minimum threshold of 1 007 voters per ward for the Rural District Council. Thus, any such ward delimited was expected to fall within the minimum and maximum thresholds.

The number of registered voters in each of the wards is given below.

WARD	NUMBER OF REGISTERED VOTERS
1	1 065
2	1 044
3	1 498
4	1 279
5	1 379
6	1 445
7	1 418
8	1 275
9	1 055
10	1 306
11	1 241
12	1 104
13	1 240
14	1 392
15	1 488
16	1 048
17	1 112
TOTAL	21 389

We now comment briefly on each of the wards.

1. Ward 1: 1 065 Registered Voters

This ward has a total of 1 065 registered voters. It is made up of the following polling areas: 5600MAN0101, 5600MAN0102 and 5600MAN0104.

Proclamation 1 of 2023

2. Ward 2: 1 044 Registered Voters

This ward has a total of 1 044 registered voters. It consists of the following polling areas: 5600MAN0201, 5600MAN0203, 5600MAN0204 and 5600MAN0205.

3. Ward 3: 1 498 Registered Voters

This ward has a total of 1 498 registered voters. It comprises the following polling areas: 5600MAN0301, 5600MAN0302, and 5600MAN0303.

4. Ward 4: 1 279 Registered Voters.

This ward has a total of 1 279 registered voters. It is made up of the following polling areas: 5600MAN0402, 5600MAN0404, and 5600MAN0405.

5. Ward 5: 1 379 Registered Voters

This ward has a total of 1 379 registered voters. It consists of the following polling areas: 5600MAN0501, 5600MAN0502, 5600MAN0503 and 5600MAN0504.

6. Ward 6: 1 445 Registered Voters

This ward has a total of 1 445 registered voters. It comprises the following polling areas: 5600MAN0602, 5600MAN0603, 5600MAN0604 and 5600MAN0605.

7. Ward 7: 1 418 Registered Voters

This ward has a total of 1 418 registered voters. It is made up of the following polling areas: 5600MAN0701, 5600MAN0702, 5600MAN0703, 5600MAN0704 and 5600MAN0705.

8. Ward 8: 1 275 Registered Voters

This ward has a total of 1 275 registered voters. It consists of the following polling areas: 5600MAN0801, 5600MAN0802, and 5600MAN0803.

9. Ward 9: 1 055 Registered Voters

This ward has a total of 1 055 registered voters. It comprises the following polling areas: 5600MAN0901, 5600MAN0902, 5600MAN0903 and 5600MAN0904.

10. Ward 10: 1 306 Registered Voters

This ward has a total of 1 306 registered voters. It is made up of the following polling areas: 5600MAN1001, 5600MAN1002, 5600MAN1003 and 5600MAN1004.

11. Ward 11: 1 241 Registered Voters

This ward has a total of 1 241 registered voters. It consists of the following polling areas: 5600MAN1101, 5600MAN1102, 5600MAN1103, 5600MAN1104, 5600MAN1105, 5600MAN1106 and 5600MAN1107.

12. Ward 12: 1 104 Registered Voters

This ward has a total of 1 104 registered voters. It comprises the following polling areas: 5600MAN1201, 5600MAN1202, 5600MAN1203, and 5600MAN1204.

13. Ward 13: 1 240 Registered Voters

This ward has a total of 1 240 registered voters. It is made up of the following polling areas: 5600MAN1301, 5600MAN1302, 5600MAN1303, and 5600MAN1304.

14. Ward 14: 1 392 Registered Voters

This ward has a total of 1 392 registered voters. It consists of the following polling areas: 5600MAN1401, 5600MAN1402, 5600MAN1403, and 5600MAN1404.

15. Ward 15: 1 488 Registered Voters

This ward has a total of 1 488 registered voters. It comprises the following polling areas: 5600MAN1501, 5600MAN1502, and 5600MAN1503.

16. Ward 16: 1 048 Registered Voters

This ward has a total of 1 048 registered voters. It is made up of the following polling areas: 5600MAN1601, 5600MAN1602 and 5600MAN1604.

17. Ward 17: 1 112 Registered Voters

This ward has a total of 1 112 registered voters. It consists of the following polling areas: 5600MAN1701, 5600MAN1703, and 5600MAN1704.

Proclamation 1 of 2023

Matobo Rural District Council

The District Council has 25 wards. It had a voter population of 34 521 as at 30 May 2022. This is 12 195 voters less than the 2007/8 total. There have been changes to the existing ward boundaries.

In order to determine the voter population thresholds permissible for the Rural District Council wards, the total number of registered voters in the Rural District Council was divided by 25 wards resulting in an average of 1 381 voters per ward. A twenty per cent variance from the ward average was then determined resulting in a maximum voter threshold of 1 658 and a minimum threshold of 1 105 voters per ward for the Rural District Council. Thus, any such ward delimited was expected to fall within the minimum and maximum thresholds.

The number of registered voters in each of the wards is given below:

WARD	NUMBER OF REGISTERED VOTERS
1	1 530
2	1 493
3	1 413
4	1 364
5	1 570
6	1 318
7	1 599
8	1 632
9	1 128
10	1 200
11	1 163
12	1 491
13	1 496
14	1 106
15	1 366
16	1 404
17	1 469
18	1 469
19	1 120
20	1 520
21	1 175
22	1 131
23	1 373
24	1 521
25	1 470
TOTAL	34 521

We now comment briefly on each of the wards.

1. Ward 1: 1 530 Registered Voters

This ward has a total of 1530 registered voters. It is made up of the following polling areas: 3900MTB0101, 3900MTB0102, 3900MTB0103 and 3900MTB0104.

2. Ward 2: 1 493 Registered Voters

This ward has a total of 1 493 registered voters. It consists of the following polling areas: 3900MTB0201, 3900MTB0202 and 3900MTB0204.

3. Ward 3: 1 413 Registered Voters

This ward has a total of 1 413 registered voters. It comprises the following polling areas: 3900MTB0301, 3900MTB0302, 3900MTB0303 and 3900MTB0304.

4. Ward 4: 1 364 Registered Voters

This ward has a total of 1 364 registered voters. It is made up of the following polling areas: 3900MTB0402 and 3900MTB0403.

5. Ward 5: 1 570 Registered Voters.

This ward has a total of 1 570 registered voters. It consists of the following polling areas: 3900MTB0501, 3900MTB0502 and 3900MTB0503.

6. Ward 6: 1 318 Registered Voters

This ward has a total of 1 318 registered voters. It comprises the following polling areas: 3900MTB0602 and 3900MTB0603.

7. Ward 7: 1599 Registered Voters

This ward has a total of 1 599 registered voters. It is made up of the following polling areas: 3900MTB0701, 3900MTB0702 and 3900MTB0703.

8. Ward 8: 1 632 Registered Voters

This ward has a total of 1 632 registered voters. It consists of the following polling areas: 3900MTB0801, 3900MTB0802, 3900MTB0803, 3900MTB0804 and 3900MTB0805.

9. Ward 9: 1 128 Registered Voters

This ward has a total of 1 128 registered voters. It comprises the following polling areas: 3900MTB0901 and 3900MTB0902.

Proclamation 1 of 2023

10. Ward 10: 1 200 Registered Voters

This ward has a total of 1 200 registered voters. It is made up of the following polling areas: 3900MTB1001 and 3900MTB1002.

11. Ward 11: 1 163 Registered Voters.

This ward has a total of 1 163 registered voters. It consists of the following polling areas: 3900MTB1101, 3900MTB1102 and 3900MTB1103.

12. Ward 12: 1 491 Registered Voters

This ward has a total of 1 491 registered voters. It comprises the following polling areas: 3900MTB1201, 3900MTB1202 and 3900MTB1203.

13. Ward 13: 1 496 Registered Voters

This ward has a total of 1 496 registered voters. It is made up of the following polling areas: 3900MTB1301, 3900MTB1302 and 3900MTB1303.

14. Ward 14: 1 106 Registered Voters

This ward has a total of 1 1064 registered voters. It consists of the following polling areas: 3900MTB1402 and 3900MTB1403.

15. Ward 15: 1 366 Registered Voters

This ward has a total of 1 366 registered voters. It comprises the following polling areas: 3900MTB1501, 3900MTB1502, 3900MTB1503 and 3900MTB1504.

16. Ward 16: 1 404 Registered Voters

This ward has a total of 1 404 registered voters. It is made up of the following polling areas: 3900MTB1601, 3900MTB1603 and 3900MTB1604.

17. Ward 17: 1 469 Registered Voters

This ward has a total of 1 469 registered voters. It consists of the following polling areas: 3900MTB1701, 3900MTB1702, 3900MTB1703 and 3900MTB1704.

18. Ward 18: 1 469 Registered Voters

This ward has a total of 1 469 registered voters. It comprises the following polling areas: 3900MTB1801, 3900MTB1802 and 3900MTB1803.

19. Ward 19: 1 120 Registered Voters

This ward has a total of 1 120 registered voters. It is made up of the following polling areas: 3900MTB1902 and 3900MTB1903.

20. Ward 20: 1 520 Registered Voters.

This ward has a total of 1 520 registered voters. It consists of the following polling areas: 3900MTB2001 and 3900MTB2002.

21. Ward 21: 1 175 Registered Voters.

This ward has a total of 1 175 registered voters. It comprises the following polling areas: 3900MTB2101, 3900MTB2102 and 3900MTB2103.

22. Ward 22: 1 131 Registered Voters

This ward has a total of 1 131 registered voters. It is made up of the following polling areas: 3900MTB2201, 3900MTB2202 and 3900MTB2203.

23. Ward 23: 1 373 Registered Voters

This ward has a total of 1 373 registered voters. It consists of the following polling areas: 3900MTB2301, 3900MTB2302, 3900MTB2303, 3900MTB2304, 3900MTB2305, 3900MTB2306 and 3900MTB2307.

24. Ward 24: 1 521 Registered Voters

This ward has a total of 1 521 registered voters. It comprises the following polling areas: 3900MTB2401, 3900MTB2402, 39002403 and 3900MTB2404.

25. Ward 25: 1 470 Registered Voters

This ward has a total of 1 470 registered voters. It is made up of the following polling areas: 3900MTB2501, 3900MTB2502 and 3900MTB2503.

Proclamation 1 of 2023

Plumtree Town Council

The Town Council has 6 wards. It had a voter population of 6 414 as at 30 May 2022. This is 1 840 voters more than the 2007/8 total. There have been changes to existing ward boundaries.

In order to determine the voter population thresholds permissible for the Town Council wards, the total number of registered voters in the Town Council was divided by 6 wards resulting in an average of 1 069 voters per ward. A twenty per cent variance from the ward average was then determined resulting in a maximum voter threshold of 1 283 and a minimum threshold of 856 voters per ward for the Town Council. Thus, any such ward delimited was expected to fall within the minimum and maximum thresholds.

The number of registered voters in each of the wards is given below:

WARD	NUMBER OF REGISTERED VOTERS
1	1 194
2	999
3	1 018
4	979
5	960
6	1 264
TOTAL	6 414

We now comment briefly on each ward.

1. Ward 1: 1 194 Registered Voters

This ward has a total of 1 194 registered voters. It is made up of the following polling areas: 5601PTC0102, 5601PTC0103 and 5601PTC0104.

2. Ward 2: 999 Registered Voters

This ward has a total of 999 registered voters. It consists of the following polling areas: 5601PTC0201, 5601PTC0202 and 5601PTC0203.

3. Ward 3: 1 018 Registered Voters

This ward has a total of 1 018 registered voters. It comprises the following polling areas: 5601PTC0301 and 5601PTC0303.

4. Ward 4: 979 Registered Voters

This ward has a total of 979 registered voters. It is made up of the following polling areas: 5601PTC0401 and 5601PTC0402.

5. Ward 5: 960 Registered Voters

This ward has a total of 960 registered voters. It consists of the following polling areas: 5601PTC0501 and 5601PTC0502.

6. Ward 6: 1 264 Registered Voters

This ward has a total of 1 264 registered voters. It comprises the following polling areas: 5601PTC0601, 5601PTC0602, 5601PTC0603 and 5601PTC0604.

Proclamation 1 of 2023

Umzingwane Rural District Council

The Rural District Council has 20 wards. It had a voter population of 26 362 as at 30 May 2022. This is 6 701 voters less than the 2007/8 total. There have been changes to the existing ward boundaries.

In order to determine the voter population thresholds permissible for the Rural District Council wards, the total number of registered voters in the Rural District Council was divided by 20 wards resulting in an average of 1 319 voters per ward. A twenty per cent variance from the ward average was then determined resulting in a maximum voter threshold of 1 583 and a minimum threshold of 1 056 voters per ward for the Rural District Council. Thus, any such ward delimited was expected to fall within the minimum and maximum thresholds.

The number of registered voters in each of the wards is given below:

WARD	NUMBER OF REGISTERED VOTERS
1	1 442
2	1 094
3	1 391
4	1 242
5	1 361
6	1 091
7	1 574
8	1 211
9	1 157
10	1 117
11	1 095
12	1 173
13	1 339
14	1 552
15	1 246
16	1 444
17	1 513
18	1 540
19	1 506
20	1 274
TOTAL	26 362

We now comment briefly on each of the wards.

1. Ward 1: 1 442 Registered Voters

This ward has a total of 1 442 registered voters. It is made up of the following polling areas: 1900UMZN0101, 1900UMZN0102, and 1900UMZN0103.

2. Ward 2: 1 094 Registered Voters

This ward has a total number of 1 094 registered voters. It consists of the following polling areas: 1900UMZN0201, 1900UMZN0202 and 1900UMZN0203.

3. Ward 3: 1 391 Registered Voters

This ward has a total number of 1 391 registered voters. It comprises the following polling areas: 1900UMZN0301, 1900UMZN0302, 1900UMZN0303 and 1900UMZN0304.

4. Ward 4: 1 242 Registered Voters

This ward has a total number of 1 242 registered voters. It is made up of the following polling areas: 1900UMZN0401, 1900UMZN0402, 1900UMZN0403 and 1900UMZN0404.

5. Ward 5: 1 361 Registered Voters

This ward has a total number of 1 361 registered voters. It consists of the following polling areas: 1900UMZN0501 and 1900UMZN0502.

6. Ward 6: 1 091 Registered Voters

This ward has a total number of 1 091 registered voters. It comprises the following polling areas: 1900UMZN0601 and 1900UMZN0602.

7. Ward 7: 1 574 Registered Voters

This ward has a total number of 1 574 registered voters. It is made up of the following polling areas: 1900UMZN0701, 1900UMZN0702, 1900UMZN0703, 1900UMZN0704, 1900UMZN0705 and 1900UMZN0706.

8. Ward 8: 1 211 Registered Voters

This ward has a total number of 1 211 registered voters. It consists of the following polling areas: 1900UMZN0801, 1900UMZN0802, 1900UMZN0803 and 1900UMZN0804.

Proclamation 1 of 2023

9. Ward 9: 1 157 Registered Voters

This ward has a total number of 1 157 registered voters. It comprises the following polling areas: 1900UMZN0901, 1900UMZN0902, 1900UMZN0903, 1900UMZN0904 and 1900UMZN0905.

10. Ward 10: 1 117 Registered Voters

This ward has a total number of 1 117 registered voters. It is made up of the following polling areas: 1900UMZN1001, 1900UMZN1002, 1900UMZN1003 and 1900UMZN1004.

11. Ward 11: 1 096 Registered Voters

This ward has a total number of 1 096 registered voters. It consists of the following polling areas: 1900UMZN1101, 1900UMZN1102, 1900UMZN1103 and 1900UMZN1104.

12. Ward 12: 1 173 Registered Voters

This ward has a total number of 1 173 registered voters. It comprises the following polling areas: 1900UMZN1201, 1900UMZN1202, 1900UMZN1203 and 1900UMZN1204.

13. Ward 13: 1 339 Registered Voters

This ward has a total number of 1 339 registered voters. It is made up of the following polling areas: 1900UMZN1301, 1900UMZN1302, 1900UMZN1303, 1900UMZN1304, 1900UMZN1305 and 1900UMZN1306.

14. Ward 14: 1 552 Registered Voters

This ward has a total number of 1 552 registered voters. It consists of the following polling areas: 1900UMZN1401, 1900UMZN1402, 1900UMZN1403, 1900UMZN1404 and 1900UMZN1405.

15. Ward 15: 1 246 Registered Voters

This ward has a total number of 1 246 registered voters. It comprises the following polling areas: 1900UMZN1501, 1900UMZN1502, 1900UMZN1503, 1900UMZN1504, 1900UMZN1505 and 1900UMZN1506.

16. Ward 16: 1 444 Registered Voters

This ward has a total number of 1 444 registered voters. It is made up of the following polling areas: 1900UMZN1601, 1900UMZN1602 and 1900UMZN1603.

17. Ward 17: 1 513 Registered Voters

This ward has a total number of 1 513 registered voters. It consists of the following polling areas: 1900UMZN1701, 1900UMZN1702 and 1900UMZN1703.

18. Ward 18: 1 540 Registered Voters.

This ward has a total number of 1 540 registered voters. It comprises the following polling area: 1900UMZN1801 and 1900UMZN1802.

19. Ward 19: 1 506 Registered Voters

This ward has a total number of 1 506 registered voters. It is made up of the following polling areas: 1900UMZN1901, 1900UMZN1902, 1900UMZN1903, 1900UMZN1904 and 1900UMZN1905.

20. Ward 20: 1 274 Registered Voters

This ward has a total number of 1 274 registered voters. It consists of the following polling areas: 1900UMZN2001, 1900UMZN2002, 1900UMZN2003 and 1900UMZN2004.

National Assembly Constituencies

The Province had 267 617 registered voters as at 30 May 2022. It was allocated 12 constituencies due to the low number of registered voters. The Province failed to maintain the 13 constituencies it was allocated in 2007/8.

The total number of registered voters in each constituency is given below:

SERIAL	CONSTITUENCY	NUMBER OF REGISTERED VOTERS
1	Beitbridge East	22 462
2	Beitbridge West	22 450
3	Bulilima	22 759
4	Gwanda North	22 165
5	Gwanda –Tshitaudze	22 306
6	Gwanda South	22 245
7	Insiza North	22 160
8	Insiza South	22 205
9	Mangwe	22 193
10	Matobo	22 239
11	Matobo–Mangwe	22 141
12	Umzingwane	22 292
Total		267 617

We now comment briefly on each of the constituencies.

1. BEITBRIDGE EAST: 22 462 Registered Voters.

The constituency has 22 461 registered voters. It is made up of wards: 1, 2, 3, 4, 5, 13 , 15 of Beitbridge Rural District Council and wards 2, 3 ,6 of Beitbridge Town Council.

Local Authority	Ward	Number of Registered Voters
Beitbridge RDC	1	2 008
Beitbridge RDC	2	2 031
Beitbridge RDC	3	1 773
Beitbridge RDC	4	2 202
Beitbridge RDC	5	1 787
Beitbridge RDC	13	1 878
Beitbridge RDC	15	1 725
Beitbridge Town Council	2	2 912
Beitbridge Town Council	3	2 864
Beitbridge Town Council	6	3 282
Total		22 462

2. BEITBRIDGE WEST: 22 450 Registered Voters.

This constituency has 22 450 registered Voters. It comprises wards: 6, 7, 8, 9, 14 of Beitbridge Rural District Council and wards 1, 4, 5 of Beitbridge Town Council.

Local Authority	Ward	Number of Registered Voters
Beitbridge RDC	6	2 328
Beitbridge RDC	7	2 366
Beitbridge RDC	8	1 953
Beitbridge RDC	9	2 223
Beitbridge RDC	14	1 704
Beitbridge Town Council	1	3 917
Beitbridge Town Council	4	3 819
Beitbridge Town Council	5	4 140
Total		22 450

3. BULILIMA: 22 759 Registered Voters.

The constituency is made up of 22 759 registered voters. It consists of wards: 1, 2, 3,4, 5, 6, 7, 8, 9, 10, 11, 12, 13, 14, 15, 17, 18, 20 and 22 of Bulilima Rural District Council.

Local Authority	Ward	Number of Registered Voters
Bulilima RDC	1	1 112
Bulilima RDC	2	972
Bulilima RDC	3	1 313
Bulilima RDC	4	1 195
Bulilima RDC	5	1 304

Proclamation 1 of 2023

Local Authority	Ward	Number of Registered Voters
Bulilima RDC	6	1 221
Bulilima RDC	7	1 313
Bulilima RDC	8	1 082
Bulilima RDC	9	1 214
Bulilima RDC	10	1 179
Bulilima RDC	11	1 271
Bulilima RDC	12	1 299
Bulilima RDC	13	1 099
Bulilima RDC	14	1 212
Bulilima RDC	15	1 098
Bulilima RDC	17	1 083
Bulilima RDC	18	1 243
Bulilima RDC	20	1 234
Bulilima RDC	22	1 315
Total		22 759

4. GWANDA NORTH: 22 165 Registered Voters.

The constituency has 22 165 registered voters. It is made up of wards :3, 5 , 10 of Gwanda Municipality and wards 1, 2, 3,4, 5, 6, 7, 8, 9 , 21 of Gwanda Rural District Council.

Local Authority	Ward	Number of Registered Voters
Gwanda Municipality	3	1 045
Gwanda Municipality	5	1 225
Gwanda Municipality	10	1 264
Gwanda RDC	1	1 855
Gwanda RDC	2	1 614
Gwanda RDC	3	1 621
Gwanda RDC	4	1 674
Gwanda RDC	5	2 283
Gwanda RDC	6	1 739
Gwanda RDC	7	1 831
Gwanda RDC	8	1 742
Gwanda RDC	9	1 968
Gwanda RDC	21	2 304
Total		22 165

5. GWANDA-TSHITAUDZE: 22 306 Registered Voters.

The constituency has 22 306 registered voters. It comprises wards: 10, 11 , 12 of Beitbridge Rural District Council ; wards 1, 2, 4, 6, 7, 8 , 9

of Gwanda Municipality and wards 10, 22 , 23 of Gwanda Rural District Council.

Local Authority	Ward	Number of Registered Voters
Beitbridge RDC	10	2 183
Beitbridge RDC	11	2 264
Beitbridge RDC	12	2 193
Gwanda Municipality	1	1 230
Gwanda Municipality	2	1 145
Gwanda Municipality	4	1 281
Gwanda Municipality	6	1 223
Gwanda Municipality	7	1 385
Gwanda Municipality	8	1 431
Gwanda Municipality	9	1 309
Gwanda RDC	10	2 091
Gwanda RDC	22	2 259
Gwanda RDC	23	2 312
Total		22 306

6. GWANDA SOUTH: 22 245 Registered Voters.

The constituency has 22 245 registered voters. It consists of wards: 11, 12, 13, 14, 15, 16, 17, 18, 19, 20 and 24 of Gwanda Rural District Council.

Local Authority	Ward	Number of Registered Voters
Gwanda RDC	11	2 310
Gwanda RDC	12	2 272
Gwanda RDC	13	2 100
Gwanda RDC	14	2 128
Gwanda RDC	15	1 985
Gwanda RDC	16	1 809
Gwanda RDC	17	2 324
Gwanda RDC	18	2 213
Gwanda RDC	19	1 898
Gwanda RDC	20	1 524
Gwanda RDC	24	1 682
Total		22 245

7. INSIZA NORTH: 22 160 Registered Voters.

The constituency has 22 161 registered voters. It is made up of wards: 13, 14, 16, 17, 18, 19, 20, 21, 22 , 23 of Insiza Rural District Council and wards 7 and 13 of Umzingwane Rural District Council.

Proclamation 1 of 2023

Local Authority	Ward	Number of Registered Voters
Insiza RDC	13	2 161
Insiza RDC	14	1 635
Insiza RDC	16	1 935
Insiza RDC	17	2 111
Insiza RDC	18	1 745
Insiza RDC	19	2 077
Insiza RDC	20	1 764
Insiza RDC	21	2 041
Insiza RDC	22	1 969
Insiza RDC	23	1 809
Umzingwane RDC	7	1 574
Umzingwane RDC	13	1 339
Total		22 160

8. INSIZA SOUTH: 22 205 Registered Voters.

This constituency has 22 205 registered voters. It comprises wards: 1, 2, 3, 4 5, 6, 7, 8, 9, 10, 11, 12 and 15 of Insiza Rural District Council.

Local Authority	Ward	Number of Registered Voters
Insiza RDC	1	1 628
Insiza RDC	2	1 818
Insiza RDC	3	1 483
Insiza RDC	4	1 606
Insiza RDC	5	1 648
Insiza RDC	6	1 689
Insiza RDC	7	1 730
Insiza RDC	8	1 833
Insiza RDC	9	1 499
Insiza RDC	10	1 922
Insiza RDC	11	1 892
Insiza RDC	12	1 632
Insiza RDC	15	1 825
Total		22 205

9. MANGWE: 22 193 Registered Voters.

The constituency has 22 193 registered voters. It consists of wards: 16, 19 , 21 of Bulilima Rural District Council ; wards 1, 2, 3, 4, 5, 6, 11, 12, 13 , 14 of Mangwe Rural District and wards 1, 2, 3, 4, 5 and 6 of Plumtree Town Council.

Local Authority	Ward	Number of Registered Voters
Bulilima RDC	16	1 012
Bulilima RDC	19	1 012
Bulilima RDC	21	1 068
Mangwe RDC	1	1 065
Mangwe RDC	2	1 044
Mangwe RDC	3	1 498
Mangwe RDC	4	1 279
Mangwe RDC	5	1 379
Mangwe RDC	6	1 445
Mangwe RDC	11	1 241
Mangwe RDC	12	1 104
Mangwe RDC	13	1 240
Mangwe RDC	14	1 392
Plumtree Town Council	1	1 194
Plumtree Town Council	2	999
Plumtree Town Council	3	1 018
Plumtree Town Council	4	979
Plumtree Town Council	5	960
Plumtree Town Council	6	1 264
Total		22 193

10. MATOBO: 22 239 Registered Voters.

The constituency has 22 239 registered voters. It is made up of wards: 9, 10,11, 12, 13, 14, 15, 16, 17, 18, 19, 21, 22, 23, 24 , 25 of Matobo Rural District Council and ward 9 of Umzingwane Rural District Council.

Proclamation 1 of 2023

Local Authority	Ward	Number of Registered Voters
Matobo RDC	9	1 128
Matobo RDC	10	1 200
Matobo RDC	14	1 106
Matobo RDC	11	1 163
Matobo RDC	12	1 491
Matobo RDC	13	1 496
Matobo RDC	15	1 366
Matobo RDC	16	1 404
Matobo RDC	17	1 469
Matobo RDC	18	1 469
Matobo RDC	19	1 120
Matobo RDC	21	1 175
Matobo RDC	22	1 131
Matobo RDC	23	1 373
Matobo RDC	24	1 521
Matobo RDC	25	1 470
Umzingwane RDC	9	1 157
Total		22 239

11. MATOBO-MANGWE: 22 141 Registered Voters.

This constituency has 22 141 registered voters. It comprises wards: 7, 8, 9, 10, 15, 16, 17 of Mangwe Rural District Council and wards 1, 2, 3, 4, 5, 6, 7, 8 and 20 of Matobo Rural District Council.

Local Authority	Ward	Number of Registered Voters
Mangwe RDC	7	1 418
Mangwe RDC	8	1 275
Mangwe RDC	9	1 055
Mangwe RDC	10	1 306
Mangwe RDC	15	1 488
Mangwe RDC	16	1 048
Mangwe RDC	17	1 112
Matobo RDC	1	1 530
Matobo RDC	2	1 493
Matobo RDC	3	1 413
Matobo RDC	4	1 364
Matobo RDC	5	1 570
Matobo RDC	6	1 318
Matobo RDC	7	1 599
Matobo RDC	8	1 632

Local Authority	Ward	Number of Registered Voters
Matobo RDC	20	1 520
Total		22 141

12. UMZINGWANE: 22 292 Registered Voters.

The constituency has 22 293 registered voters. It consists of wards: 1, 2, 3, 4, 5, 6, 8, 10, 11, 12, 14, 15, 16, 17, 18, 19 and 20 of Umzingwane Rural District Council.

Local Authority	Ward	Number of Registered Voters
Umzingwane RDC	1	1 442
Umzingwane RDC	2	1 094
Umzingwane RDC	3	1 391
Umzingwane RDC	4	1 242
Umzingwane RDC	5	1 361
Umzingwane RDC	6	1 091
Umzingwane RDC	8	1 211
Umzingwane RDC	10	1 117
Umzingwane RDC	11	1 096
Umzingwane RDC	12	1 173
Umzingwane RDC	14	1 552
Umzingwane RDC	15	1 246
Umzingwane RDC	16	1 444
Umzingwane RDC	17	1 513
Umzingwane RDC	18	1 540
Umzingwane RDC	19	1 506
Umzingwane RDC	20	1 274
Total		22 292

Detailed descriptions of the ward and constituency boundaries are set out in **Annexure B, Chapter 9**, while the maps are in **Annexure C**.

CHAPTER 10**MIDLANDS PROVINCE**

The total number of registered voters in the province was 762 928 as at 30 May 2022. This is 23 426 voters more than the 2007 total.

Gokwe North Rural District Council

The Rural District Council has 36 wards. It had a total voter population of 103 247 as at 30 May 2022. This is 1 057 voters less than 2007 total. There have been changes in the existing ward boundaries.

In order to determine the voter population thresholds permissible for the Rural District Council wards, the total number of registered voters in the Rural District Council was divided by 25 wards resulting in an average of 2 868 voters per ward. A twenty per cent variance from the ward average was then determined resulting in a maximum voter threshold of 3 442 and a minimum threshold of 2 294 voters per ward for the Rural District Council. Thus, any such ward delimited was expected to fall within the minimum and maximum thresholds.

The total number of registered voters in each of the wards is given below:

WARD	NUMBER OF REGISTERED VOTERS
1	2 856
2	2 679
3	3 273
4	3 424
5	3 404
6	3 060
7	3 228
8	2 926
9	3 058
10	3 144
11	2 752
12	3 292
13	3 122
14	3 336
15	2 893
16	2 308
17	2 344

WARD	NUMBER OF REGISTERED VOTERS
18	2 591
19	2 481
20	2 339
21	3 173
22	2 975
23	2 421
24	2 560
25	3 228
26	2 359
27	2 993
28	3 105
29	2 346
30	2 482
31	2 931
32	2 683
33	2 918
34	3 107
35	2 484
36	2 972
TOTAL	103 247

We now comment briefly on each of the wards.

1. Ward 1: 2 856 Registered Voters

This ward has a total of 2 856 Registered Voters. It is made up of the following polling areas: 2600GON0101, 2600GON0102, 2600GON0103, 2600GON0104 and 2600GON0105.

2. Ward 2: 2 679 Registered Voters

The ward has a total of 2 679 registered voters. It consists of the following polling areas: 2600GON0201, 2600GON0203 and 2600GON0204.

3. Ward 3: 3 273 Registered Voters

This ward has a total of 3 273 Registered Voters. It comprises the following polling areas: 2600GON0301, 2600GON0302, 2600GON0303, 2600GON0304, 2600GON0305 and 2600GON0306.

4. Ward 4: 3 424 Registered Voters

This ward has a total of 3 424 Registered Voters. It is made up of the following polling areas: 2600GON0401, 2600GON0402, 2600GON0403, 2600GON0404, 2600GON0405 and 2600GON0406.

5. Ward 5: 3 404 Registered Voters

The ward has a total of 3 404 registered voters. It comprises the following polling areas: 2600GON0501, 2600GON0503, 2600GON0504, 2600GON0505 and 2600GON0506.

6. Ward 6: 3 060 Registered Voters

The ward has a total of 3 060 registered voters. It consists of the following polling areas: 2600GON0601, 2600GON0602, 2600GON0604, 2600GON0605, 2600GON0608, 2600GON0609, 2600GON0610, 2600GON0611 and 2600GON0612.

7. Ward 7: 3 228 Registered Voters

The ward has a total of 3 228 registered voters. It is made up of the following polling areas: 2600GON0701, 2600GON0703, 2600GON0704, 2600GON0705, 2600GON0706, 2600GON0707 and 2600GON0708.

8. Ward 8: 2 926 Registered Voters

This ward has a total of 2 926 Registered Voters. It consists of the following polling areas: 2600GON0801, 2600GON0802, 2600GON0803, 2600GON0804, 2600GON0805 and 2600GON0806.

9. Ward 9: 3 058 Registered Voters

The ward has a total of 3 058 registered voters. It comprises the following polling areas: 2600GON0902, 2600GON0904, 2600GON0905, 2600GON0906 and 2600GON0907.

10. Ward 10: 3 144 Registered Voters

This ward has a total of 3 144 Registered Voters. It is made up of the following polling areas: 2600GON1001, 2600GON1002, 2600GON1003, 2600GON1004, 2600GON1005 and 2600GON1006.

11. Ward 11: 2 752 Registered Voters

The ward has a total of 2 752 registered voters. It consists of the following polling areas: 2600GON1101, 2600GON1102, 2600GON1104 and 2600GON1106.

12. Ward 12: 3 292 Registered Voters

This ward has a total of 3 292 Registered Voters. It comprises of the following polling areas: 2600GON1201, 2600GON1202, 2600GON1203, 2600GON1204, 2600GON1205 and 2600GON1206.

13. Ward 13: 3 122 Registered Voters

The ward has a total of 3 122 registered voters. It is made up of the following polling areas: 2600GON1304, 2600GON1305, 2600GON1306, 2600GON1308 and 2600GON1309.

14. Ward 14: 3 336 Registered Voters

This ward has a total of 3 336 Registered Voters. It consists of the following polling areas: 2600GON1401, 2600GON1402, 2600GON1403, 2600GON1404, 2600GON1405 and 2600GON1406.

15. Ward 15: 2 893 Registered Voters

This ward has a total of 2 893 Registered Voters. It comprises of the following polling areas: 2600GON1501, 2600GON1502, 2600GON1503, 2600GON1504, 2600GON1505 and 2600GON1506.

16. Ward 16: 2 308 Registered Voters

This ward has a total of 2 308 Registered Voters. It is made up of the following polling areas: 2600GON1601, 2600GON1602, 2600GON1603, 2600GON1604, 2600GON1605 and 2600GON1606.

17. Ward 17: 2 344 Registered Voters

This ward has a total of 2 344 Registered Voters. It consists of the following polling areas: 2600GON1701, 2600GON1702, 2600GON1703, 2600GON1704, 2600GON1705, 2600GON1706, 2600GON1707 and 2600GON1708.

18. Ward 18: 2 591 Registered Voters

This ward has a total of 2 591 Registered Voters. It comprises the following polling areas: 2600GON1801, 2600GON1802, 2600GON1803, 2600GON1804 and 2600GON1805.

19. Ward 19: 2 481 Registered Voters

This ward has a total of 2 481 Registered Voters. It consists of the following polling areas: 2600GON1901, 2600GON1902, 2600GON1903, 2600GON1904, 2600GON1905 and 2600GON1906.

20. Ward 20: 2 339 Registered Voters

This ward has a total of 2 339 Registered Voters. It is made up of the following polling areas: 2600GON2001, 2600GON2002, 2600GON2003 and 2600GON2004.

21. Ward 21: 3 173 Registered Voters

This ward has a total of 3 173 Registered Voters. It comprises of the following polling areas: 2600GON2101, 2600GON2102, 2600GON2103, 2600GON2104 and 2600GON2105.

22. Ward 22: 2 975 Registered Voters

This ward has a total of 2 975 Registered Voters. It is made up of the following polling areas: 2600GON2201, 2600GON2202, 2600GON2203, 2600GON2204, 2600GON2205 and 2600GON2206.

23. Ward 23: 2 421 Registered Voters

This ward has a total of 2 421 Registered Voters. It consists of the following polling areas: 2600GON2301, 2600GON2302, 2600GON2303, 2600GON2304 and 2600GON2305.

24. Ward 24: 2 560 Registered Voters

This ward has a total of 2 560 Registered Voters. It comprises the following polling areas: 2600GON2401, 2600GON2402, 2600GON2403,

Proclamation 1 of 2023

2600GON2404, 2600GON2405, 2600GON2406, 2600GON2407, 2600GON2408, 2600GON2409, 2600GON2410 and 2600GON2411.

25. Ward 25: 3 228 Registered Voters

It is a newly created ward with 3 228 registered voters. It is made up of the following polling areas: 2600GON2501, 2600GON2502, 2600GON2503 and 2600GON2504.

26. Ward 26: 2 359 Registered Voters

This ward has a total of 2 359 Registered Voters. It consists of the following polling areas: 2600GON2601, 2600GON2602, 2600GON2603, 2600GON2604, 2600GON2605, 2600GON2606 and 2600GON2607.

27. Ward 27: 2 993 Registered Voters

The ward has a total of 2 993 registered voters. It is made up of polling areas: 2600GON2701, 2600GON2702, 2600GON2703, 2600GON2704, 2600GON2705, 2600GON2706 and 2600GON2707.

28. Ward 28: 3 105 Registered Voters

The ward has a total of 3 105 registered voters. It comprises the following polling areas: 2600GON2801, 2600GON2802, 2600GON2804 and 2600GON2805.

29. Ward 29: 2 346 Registered Voters

The ward has a total of 2 346 registered voters. It consists of the following polling areas: 2600GON2901, 2600GON2902, 2600GON2903, 2600GON2904, 2600GON2905 and 2600GON2906.

30. Ward 30: 2 482 Registered Voters

This ward has a total of 2 482 Registered Voters. It is made up of the following polling areas: 2600GON3001, 2600GON3002, 2600GON3003, 2600GON3004 and 2600GON3005.

31. Ward 31: 2 931 Registered Voters

This ward has a total of 2 931 Registered Voters. It consists of the following polling areas: 2600GON3101, 2600GON3102, 2600GON3103, 2600GON3104, 2600GON3105 and 2600GON3106.

32. Ward 32: 2 683 Registered Voters

This ward has a total of 2 683 registered voters. It comprises the following polling areas: 2600GON3201, 2600GON3202, 2600GON3203, 2600GON3204 and 2600GON3205.

33. Ward 33: 2 918 Registered Voters

This ward has a total of 2 918 Registered Voters. It is made up of the following polling areas: 2600GON3301, 2600GON3302, 2600GON3303 and 2600GON3304.

34. Ward 34: 3 107 Registered Voters

The ward has a total of 3 107 registered voters. It consists of the following polling areas: 2600GON3401, 2600GON3402, 2600GON3403, 2600GON3404, 2600GON3405 and 2600GON3406

35. Ward 35: 2 484 Registered Voters

The ward has a total of 2 484 registered voters. It comprises the following polling areas: 2600GON3501, 2600GON3502, 2600GON3503 and 2600GON3505.

36. Ward 36: 2 972 Registered Voters

This ward has a total of 2 972 Registered Voters. It is made up of the following polling areas: 2600GON3601, 2600GON3602, 2600GON3603, 2600GON3604 and 2600GON3605.

Proclamation 1 of 2023

Gokwe South Rural District Council

The Rural District Council has 33 wards. It had a total voter population of 124 177 as at 30 May 2022. This is 7 045 voters less than 2007/8 total. There have been changes to the existing ward boundaries.

In order to determine the voter population thresholds permissible for the Rural District Council wards, the total number of registered voters in the Rural District Council was divided by 33 wards resulting in an average of 3 763 voters per ward. A twenty per cent variance from the ward average was then determined resulting in a maximum voter threshold of 4 516 and a minimum threshold of 3 010 voters per ward for the Rural District Council. Thus, any such ward delimited was expected to fall within the minimum and maximum thresholds.

The number of registered voters in each of the wards is given below:

WARD	NUMBER OF REGISTERED VOTERS
1	3 431
2	3 458
3	3 035
4	3 221
5	3 477
6	3 119
7	4 025
8	3 601
9	3 697
10	3 739
11	4 497
12	4 138
13	4 326
14	4 494
15	4 506
16	3 373
17	3 791
18	3 074
19	4 462
20	3 574
21	3 715
22	3 602
23	4 400
24	3 832
25	4 262

WARD	NUMBER OF REGISTERED VOTERS
26	3 174
27	3 161
28	4 361
29	3 158
30	4 284
31	3 529
32	3 236
33	4 425
TOTAL	124 177

We now comment briefly on each of the wards.

1. WARD 1: 3 431 Registered Voters

This ward has a total of 3431 registered voters. It is made up of the following polling areas: 2300GOS0101, 2300GOS0102, 2300GOS0103, 2300GOS0104 and 2300GOS0106.

2. Ward 2: 3 458 Registered Voters

This ward has a total of 3 458 registered voters. It consists of the following polling areas: 2300GOS0201, 2300GOS0202, 2300GOS0203, 2300GOS0204, 2300GOS0205, 2300GOS0206 and 2300GOS0207.

3. Ward 3 : 3 035 Registered Voters

This ward has a total of 3 035 registered voters. It comprises the following polling areas: 2300GOS0301, 2300GOS0302, 2300GOS0303, 2300GOS0304, 2300GOS0305, 2300GOS0306, 2300GOS0307, and 2300GOS0308.

4. Ward 4: 3 221 Registered Voters

This ward has a total of 3 221 registered voters. It is made up of the following polling areas: 2300GOS0402, 2300GOS0404, 2300GOS0406, 2300GOS0409, 2300GOS0410 and 2300GOS0411.

5. Ward 5: 3 477 Registered Voters

This ward has a total of 3 477 registered voters. It consists of the following polling areas: 2300GOS0501, 2300GOS0502, 2300GOS0503, 2300GOS0504, 2300GOS0506 and 2300GOS0507.

6. Ward 6: 3 119 Registered Voters

This ward has a total of 3 119 registered voters. It comprises the following polling areas: 2300GOS0603, 2300GOS0604, 2300GOS0606, 2300GOS0607, 2300GOS0608 and 2300GOS0609.

7. Ward 7: 4 025 Registered Voters

This ward has a total of 4 025 registered voters. It consists of the following polling areas: 2300GOS0701, 2300GOS0702, 2300GOS0703, 2300GOS0704, 2300GOS0705, 2300GOS0706, 2300GOS0707, 2300GOS0708 and 2300GOS0709.

Proclamation 1 of 2023

8. Ward 8: 3 601 Registered Voters

This ward has a total of 3 601 registered voters. It is made up of the following polling areas: 2300GOS0801, 2300GOS0805, 2300GOS0806, 2300GOS0807 and 2300GOS0808.

9. Ward 9 : 3 697 Registered Voters

This ward has a total of 3 697 registered voters. It comprises the following polling areas: 2300GOS0901, 2300GOS0902, 2300GOS0903, 2300GOS0905, 2300GOS0908 and 2300GOS0909.

10. Ward 10: 3 739 Registered Voters

This ward has a total of 3 739 registered voters. It consists of the following polling areas: 2300GOS1001, 2300GOS1002, 2300GOS1004, 2300GOS1005, 2300GOS1006, 2300GOS1007 and 2300GOS1008.

11. Ward 11: 4 497 Registered Voters

This ward has a total of 4 497 registered voters. It is made up of the following polling areas: 300GOS1102, 2300GOS1103, 2300GOS1104, 2300GOS1105, 2300GOS1106, 2300GOS1107, 2300GOS1108 and 2300GOS1109.

12. Ward 12: 4 138 Registered Voters

This ward has a total of 4 138 registered voters. It comprises the following polling areas: 2300GOS1201; 2300GOS1202, 2300GOS1203, 2300GOS1204, 2300GOS1205 and 2300GOS1206.

13. Ward 13: 4 326 Registered Voters

This ward has a total of 4 326 registered voters. It consists of the following polling areas: 2300GOS1301; 2300GOS1302, 2300GOS1304, 2300GOS1305, 2300GOS1306, 2300GOS1307, 2300GOS1308 and 2300GOS1309.

14. Ward 14: 4 494 Registered Voters

This ward has a total of 4 494 registered voters. It is made up of the following polling areas: 2300GOS1401, 2300GOS1402, 2300GOS1403; 2300GOS1404, 2300GOS1405, 2300GOS1406, 2300GOS1407 and 2300GOS1408.

15. Ward 15: 4 506 Registered Voters

This ward has a total of 4 506 registered voters. It comprises the following polling areas: 2300GOS1501; 2300GOS1504, 2300GOS1506, 2300GOS1507, 2300GOS1508, 2300GOS1509 and 2300GOS1510.

16. Ward 16: 3 373 Registered Voters

This ward has a total of 3 373 registered voters. It consists of the following polling areas: 2300GOS1602; 2300GOS1603, 2300GOS1604, 2300GOS1606 2300GOS1607 and 2300GOS1608.

17. Ward 17: 3 791 Registered Voters

This ward has a total of 3 791 registered voters. It is made up of the following polling areas: 2300GOS1701, 2300GOS1702, 2300GOS1703, 2300GOS1704, 2300GOS1705, 2300GOS1706 and 2300GOS1707.

18. Ward 18: 3 074 Registered Voters

This ward has a total of 3 074 registered voters. It comprises the following polling areas: 2300GOS1801, 2300GOS1803, 2300GOS1804, 2300GOS1806, 2300GOS1807, 2300GOS1808 and 2300GOS1810.

19. WARD 19: 4 462 Registered Voters

This ward has a total of 4 462 registered voters. It consists of the following polling areas: 2300GOS1902, 2300GOS1903, 300GOS1905, 2300GOS1906, 2300GOS1907, 2300GOS1909 and 2300GOS1910.

20. WARD 20: 3 574 Registered Voters

This ward has a total of 3 574 registered voters. It is made up of the following polling areas: 2300GOS2001, 2300GOS2002, 2300GOS2003, 2300GOS2004, 2300GOS2005 and 2300GOS2006.

21. WARD 21: 3 715 Registered Voters

This ward has a total of 3 715 registered voters. It comprises the following polling areas: 2300GOS2101, 2300GOS2102, 2300GOS2105, 2300GOS2107, 2300GOS2108 and 2300GOS2109.

22. WARD 22: 3 602 Registered Voters

This ward has a total of 3 602 registered voters. It consists of the following polling areas: 2300GOS2201, 2300GOS2202, 2300GOS2203, 2300GOS2204, 2300GOS2205, 2300GOS2206 and 2300GOS2207.

23. WARD 23: 4 400 Registered Voters

This ward has a total of 4 400 registered voters. It is made up of the following polling areas: 2300GOS2301, 2300GOS2302, 2300GOS2303, 2300GOS2304, 2300GOS2305, 2300GOS206 and 2300GOS2308.

24. WARD 24: 3 832 Registered Voters

This ward has a total of 3 832 registered voters. It consists of the following polling areas: 2300GOS2401, 2300GOS2404, 2300GOS2405, 2300GOS2406, 2300GOS2408 and 2300GOS2409.

25. WARD 25: 4 262 Registered Voters

This ward has a total of 4 262 registered voters. It comprises the following polling areas: 2300GOS2501, 2300GOS2504, 2300GOS2507, 2300GOS2508, 2300GOS2509 and 2300GOS2510.

26. Ward 26: 3 174 Registered Voters

This ward has a total of 3 174 registered voters. It is made up of the following polling areas: 2300GOS2601, 2300GOS2602, 2300GOS2603, 2300GOS2604, 2300GOS2605 and 2300GOS2606.

27. Ward 27: 3 161 Registered Voters

This ward has a total of 3 161 registered voters. It consists of the following polling areas: 2300GOS2702, 2300GOS2703, 2300GOS2704, 2300GOS2705, 2300GOS2706, 2300GOS2707 and 2300GOS2708.

28. Ward 28: 4 361 Registered Voters

This ward has a total of 4 361 registered voters. It comprises the following polling areas: 2300GOS2801, 2300GOS2802, 2300GOS2803, 2300GOS2804, 2300GOS2805, 2300GOS2806, 2300GOS2807 and 2300GOS2808.

29. Ward 29: 3 158 Registered Voters

This ward has a total of 3 158 registered voters. It is made up of the following polling areas: 2300GOS2901, 2300GOS2902, 2300GOS2903, 2300GOS2904, 2300GOS2905, 2300GOS2906, 2300GOS2907 and 2300GOS2908.

30. Ward 30: 4 284 Registered Voters

This ward has a total of 4 284 registered voters. It consists of the following polling areas: 2300GOS3001, 2300GOS3002, 2300GOS3003, 2300GOS3004, 2300GOS3005, 2300GOS3006, 2300GOS3007 and 2300GOS3008.

31. Ward 31: 3 529 Registered Voters

This ward has a total of 3 529 registered voters. It comprises the following polling areas: 2300GOS3101, 2300GOS3103, 2300GOS3104, 2300GOS3105, 2300GOS3106 and 2300GOS3107.

32. Ward 32: 3 236 Registered Voters

This was ward has a total of 3 236 registered voters. It is made up of the following polling areas: 2300GOS3202, 2300GOS3203, 2300GOS3204, 2300GOS3206, 2300GOS3207, 2300GOS3208, 2300GOS3209 and 2300GOS3210.

33. Ward 33: 4 425 Registered Voters

This ward has a total of 4 425 registered voters. It comprises the following polling areas: 2300GOS3301, 2300GOS3302, 2300GOS3303, 2300GOS3304, 2300GOS3305, 2300GOS3306 and 2300GOS3307.

Gokwe South Town Council

The Town Council has 6 wards. It had 12 535 registered voters as at 30 May 2022. This is 1 274 voters less than 2007 total. There have been changes to the existing ward boundaries.

In order to determine the voter population thresholds permissible for the Town Council wards, the total number of registered voters in the Town Council was divided by 6 wards resulting in an average of 2 090 voters per ward. A twenty per cent variance from the ward average was then determined resulting in a maximum voter threshold of 2 508 and a minimum threshold of 1 672 voters per ward for the Town Council. Thus, any such ward delimited was expected to fall within the minimum and maximum thresholds.

The number of registered voters in each of the wards is given below:

WARD	NUMBER OF REGISTERED VOTERS
1	2 320
2	1 776
3	2 190
4	1 767
5	2 218
6	2 264
TOTAL	12 535

We now comment briefly on each of the wards.

1. Ward 1: 2 320 Registered Voters

This ward has a total of 2 320 registered voters. It consists of the following polling areas: 2301GTC0101, 2301GTC0102, 2301GTC0103, 2301GTC0104, 2301GTC0105 and 2301GTC0106.

2. Ward 2: 1 776 Registered Voters

This ward has a total of 1 776 registered voters. It is made up of the following polling areas: 2301GTC0201, 2301GTC0202, 2301GTC0203 and 2301GTC0204.

3. Ward 3: 2 190 Registered Voters

This ward has a total of 2 190 registered voters. It comprises the following polling areas: 2301GTC0303, 2301GTC0304 and 2301GTC0305.

4. Ward 4: 1 767 Registered Voters

This ward has a total of 1 767 registered voters. It is made up of the following polling areas: 2301GTC0401, 2301GTC0402 and 2301GTC0403.

5. WARD 5: 2 218 Registered Voters

This ward has a total of 2 218 registered voters. It consists of the following polling areas: 2301GTC0502, 2301GTC0505 and 2301GTC0506.

6. WARD 6: 2 264 Registered Voters

This ward has a total of 2 264 registered voters. It comprises the following polling areas: 2301GTC0601, 2301GTC0602, 2301GTC0603, 2301GTC0604 and 2301GTC0605.

Gweru Municipality

The Municipality has 18 Wards. The total number of registered voters was 86 864 as at 30 May 2022. This is 14 283 voters more than 2007 total. There been changes to the existing ward boundaries.

In order to determine the voter population thresholds permissible for the Municipality wards, the total number of registered voters in the Municipality was divided by 18 wards resulting in an average of 4 826 voters per ward. A twenty per cent variance from the ward average was then determined resulting in a maximum voter threshold of 5 792 and a minimum threshold of 3 860 voters per ward for the Municipality. Thus, any such ward delimited was expected to fall within the minimum and maximum thresholds.

The number of registered voters in each of the wards is given below:

WARD	NUMBER OF REGISTERED VOTERS
1	5 130
2	4 459
3	4 215
4	5 251
5	5 385
6	4 320
7	5 337
8	5 151
9	5 504
10	4 907
11	5 395
12	4 171
13	5 148
14	3 874
15	5 237
16	4 264
17	4 125
18	4 991
TOTAL	86 864

We now comment briefly on each of the wards.

Proclamation 1 of 2023

1. Ward 1: 5 130 Registered Voters

This ward has a total of 5 130 registered voters. It is made up of the following polling areas: 2901GWEM0101, 2901GWEM0102, 2901GWEM0103, 2901GWEM0104, 2901GWEM0106, 2901GWEM0107 and 2901GWEM0108.

2. Ward 2: 4 459 Registered Voters

This ward has a total of 4 459 registered voters. It consists of the following polling areas: 2901GWEM0204, 2901GWEM0205, 2901GWEM0206, 2901GWEM0207, 2901GWEM0208 and 2901GWEM0209.

3. Ward 3: 4 215 Registered Voters

This ward has a total of 4 215 registered voters. It comprises the following polling areas: 2901GWEM0301, 2901GWEM0302, 2901GWEM0303, 2901GWEM0304, 2901GWEM0305, 2901GWEM0306, 2901GWEM0307 and 2901GWEM0308.

4. Ward 4: 5 251 Registered Voters

This ward has a total of 5 251 registered voters. It is made up of the following polling areas: 2901GWEM0401, 2901GWEM0403, 2901GWEM0404, 2901GWEM0405, 2901GWEM0406, 2901GWEM0407, 2901GWEM0408 and 2901GWEM0409.

5. Ward 5: 5 385 Registered Voters

This ward has a total of 5 385 registered voters. It consists of the following polling areas: 2901GWEM0501, 2901GWEM0502, 2901GWEM0503, 2901GWEM0504, 2901GWEM0505, 2901GWEM0506, 2901GWEM0507, 2901GWEM0508 and 2901GWEM0509.

6. Ward 6: 4 320 Registered Voters

This ward has a total of 4 320 registered voters. It comprises the following polling areas: 2901GWEM0601, 2901GWEM0604, 2901GWEM0605, 2901GWEM0606, 2901GWEM0607 and 2901GWEM0608.

7. Ward 7: 5 337 Registered Voters

This ward has a total of 5 337 registered voters. It is made up of the following polling areas: 2901GWEM0701, 2901GWEM0702, 2901GWEM0703, 2901GWEM0704, 2901GWEM0705, 2901GWEM0706, 2901GWEM0707 and 2901GWEM0708.

8. Ward 8: 5 151 Registered Voters

This ward has a total of 5 151 registered voters. It consists of the following polling areas: 2901GWEM0801, 2901GWEM0805, 2901GWEM0806, 2901GWEM0807, 2901GWEM0808, 2901GWEM0809 and 2901GWEM0810.

9. Ward 9: 5 504 Registered Voters

This ward has a total of 5 504 registered voters. It comprises the following polling areas: 2901GWEM0902, 2901GWEM0903, 2901GWEM0905, 2901GWEM0906, 2901GWEM0907, 2901GWEM0908, 2901GWEM0909 and 2901GWEM0910.

10. Ward 10: 4 907 Registered Voters

This ward has a total of 4 907 registered voters. It consists of the following polling areas: 2901GWEM1002, 2901GWEM1003, 2901GWEM1004, 2901GWEM1005, 2901GWEM1006, 2901GWEM1007, 2901GWEM1008 and 2901GWEM1009.

11. Ward 11: 5 395 Registered Voters

This ward has a total of 5 395 registered voters. It comprises the following polling areas: 2901GWEM1101, 2901GWEM1102, 2901GWEM1103, 2901GWEM1104, 2901GWEM1105 and 2901GWEM1106.

12. Ward 12: 4 171 Registered Voters

This ward has a total of 4 171 registered voters. It is made up of the following polling areas: 2901GWEM1204, 2901GWEM1205, 2901GWEM1206, 2901GWEM1207, 2901GWEM1208 and 2901GWEM1209.

13. Ward 13: 5 148 Registered Voters

This ward has a total of 5 148 registered voters. It comprises the following polling areas: 2901GWEM1301, 2901GWEM1302, 2901GWEM1303, 2901GWEM1304, 2901GWEM1305, 2901GWEM1306 and 2901GWEM1307.

14. Ward 14: 3 874 Registered Voters

This ward has a total of 3 874 registered voters. It consists of the following polling areas: 2901GWEM1401, 2901GWEM1402, 2901GWEM1403, 2901GWEM1404, 2901GWEM1405 and 2901GWEM1406.

15. Ward 15: 5 237 Registered Voters

This ward has a total of 5 237 registered voters. It is made up of the following polling areas: 2901GWEM1503, 2901GWEM1504, 2901GWEM1505, 2901GWEM1506, 2901GWEM1507, 2901GWEM1508 and 2901GWEM1509.

16. Ward 16: 4 264 Registered Voters

This ward has a total of 4 264 registered voters. It comprises the following polling areas: 2901GWEM1601, 2901GWEM1602, 2901GWEM1603, 2901GWEM1604 and 2901GWEM1605.

17. Ward 17: 4 125 Registered Voters

This ward has a total of 4 125 registered voters. It is made up of the following polling areas: 2901GWEM1701, 2901GWEM1702, 2901GWEM1703, 2901GWEM1705, 2901GWEM1706 and 2901GWEM1707.

18. Ward 18: 4 991 REGISTERED VOTERS

This ward has a total of 4 991 registered voters. It consists of the following polling areas: 2901GWEM1803, 2901GWEM1804, 2901GWEM1805, 2901GWEM1806, 2901GWEM1807, 2901GWEM1808, 2901GWEM1809 and 2901GWEM1810.

Kwekwe Municipality

The Municipality has 14 wards. It had a total voter population of 56 853 as at 30 May 2022. This is 8 823 voters more than the 2007/8 total. There have been changes to some of the existing ward boundaries.

In order to determine the voter population thresholds permissible for the Municipality wards, the total number of registered voters in the Municipality was divided by 14 wards resulting in an average of 4 061 voters per ward. A twenty per cent variance from the ward average was then determined resulting in a maximum voter threshold of 4 874 and a minimum threshold of 3 248 voters per ward for the Municipality. Thus, any such ward delimited was expected to fall within the minimum and maximum thresholds.

The number of registered voters in each of the wards is given below:

WARD	NUMBER OF REGISTERED VOTERS
1	4 052
2	4 753
3	4 412
4	3 464
5	4 864
6	4 149
7	3 787
8	4 279
9	4 443
10	3 457
11	3 266
12	3 825
13	3 266
14	4 836
TOTAL	56 853

We now comment briefly on each of the wards.

1. Ward 1: 4 052 Registered Voters

This ward has a total of 4 052 registered voters. It comprises the following polling areas: 5801KWE0101, 5801KWE0102, 5801KWE0103, 5801KWE0104, 5801KWE0105 and 5801KWE0106.

Proclamation 1 of 2023

2. Ward 2: 4 753 Registered Voters

This ward has a total of 4 753 registered voters. It is made up of the following polling areas: 5801KWE0201, 5801KWE0202, 5801KWE0203, 5801KWE0204, 5801KWE0205 and 5801KWE0206.

3. Ward 3: 4 412 Registered Voters

This ward has a total of 4 412 registered voters. It consists of the following polling areas: 5801KWE0301, 5801KWE0302, 5801KWE0303, 5801KWE0304, 5801KWE0305, 5801KWE0306 and 5801KWE0307.

4. Ward 4: 3 464 Registered Voters

This ward has a total of 3 464 registered voters. It is made up of the following polling areas: 5801KWE0401, 5801KWE0402, 5801KWE0403, 5801KWE0404 5801KWE0405 and 5801KWE0406.

5. Ward 5: 4 864 Registered Voters

This ward has a total of 4 864 registered voters. It comprises the following polling areas: 5801KWE0501, 5801KWE0502, 5801KWE0503, 5801KWE0504, 5801KWE0505, 5801KWE0506 and 5801KWE0507.

6. Ward 6: 4 149 Registered Voters

This ward has a total of 4,149 registered voters. It consists of the following polling areas: 5801KWE0601, 5801KWE0602, 5801KWE0603, 5801KWE0604, 5801KWE0605 and 5801KWE0606.

7. Ward 7: 3 787 Registered Voters

This ward has a total of 3,787 registered voters. It is made up of the following polling areas: 5801KWE0701, 5801KWE0702, 5801KWE0703, 5801KWE0704, 5801KWE0705 and 5801KWE0706.

8. Ward 8: 4 279 Registered Voters

This ward has a total of 4 279 registered voters. It comprises the following polling areas: 5801KWE0801, 5801KWE0802, 5801KWE0803, 5801KWE0804, 5801KWE0805 and 5801KWE0806.

9. Ward 9: 4 443 Registered Voters

This ward has a total of 4 443 registered voters. It consists of the following polling areas: 5801KWE0901, 5801KWE0902, 5801KWE0903, 5801KWE0904, 5801KWE0905 and 5801KWE0906.

10. Ward 10: 3 457 Registered Voters

This ward has a total of 3 457 registered voters. It is made up of the following polling areas: 5801KWE1001, 5801KWE1002, 5801KWE1003, 5801KWE1004 and 5801KWE1005.

11. Ward 11: 3 266 Registered Voters

This ward has a total of 3 266 registered voters. It comprises the following polling areas: 5801KWE1101, 5801KWE1102, 5801KWE1103 and 5801KWE1104.

12. Ward 12: 3 825 Registered Voters

This ward has a total of 3 825 registered voters. It consists of the following polling areas: 5801KWE1201, 5801KWE1202, 5801KWE1203, 5801KWE1204 and 5801KWE1205.

13. Ward 13: 3 266 Registered Voters

This ward has a total of 3 266 registered voters. It is made up of the following polling areas: 5801KWE1301, 5801KWE1302, 5801KWE1303 and 5801KWE1204.

14. Ward 14: 4 836 Registered Voters

This ward has a total of 4 836 registered voters. It comprises the following polling areas: 5801KWE1401, 5801KWE1402, 5801KWE1403, 5801KWE1404, 5801KWE1405, 5801KWE1406, 5801KWE1407 and 5801KWE1408.

Proclamation 1 of 2023

Mberengwa Rural District Council

The Rural District has 37 wards. The total number of registered voters was 78 801 as at 30 May 2022. This is 17 285 voters less than the 2007 total. There have been changes to the existing ward boundaries.

In order to determine the voter population thresholds permissible for the Rural District Council wards, the total number of registered voters in the Rural District Council was divided by 37 wards resulting in an average of 2 130 voters per ward. A twenty per cent variance from the ward average was then determined resulting in a maximum voter threshold of 2 556 and a minimum threshold of 1 704 voters per ward for the Rural District Council. Thus, any such ward delimited was expected to fall within the minimum and maximum thresholds.

The number of registered voters in each of the wards is given below:

WARD	NUMBER OF REGISTERED VOTERS
1	2 160
2	2 403
3	2 142
4	2 529
5	2 407
6	2 382
7	2 192
8	2 548
9	1 835
10	2 479
11	1 715
12	1 954
13	2 555
14	1 707
15	1 897
16	1 820
17	1 843
18	2 496
19	2 447
20	1 773
21	1 756
22	2 387
23	2 503
24	1 723
25	1 726

WARD	NUMBER OF REGISTERED VOTERS
26	1 815
27	1 946
28	1 766
29	2 321
30	2 061
31	2 508
32	1 996
33	1 947
34	1 814
35	2 480
36	2 330
37	2 438
TOTAL	78 801

We now comment briefly on each of the wards.

1. Ward 1: 2 160 Registered Voters

This ward has a total of 2 160 registered voters. It is made up of the following polling areas: 0300MBG0101, 0300MBG0102, 0300MBG0103 and 0300MBG0104.

2. Ward 2: 2 403 Registered Voters

This ward has a total of 2 403 registered voters. It consists of the following polling areas: 0300MBG0201, 0300MBG0202, 0300MBG0204, 0300MBG0205, 0300MBG0206 and 0300MBG0207.

3. Ward 3: 2 142 registered voters

This ward has 2 142 registered voters. It comprises the following polling areas: 0300MBG0301, 0300MBG0302, 0300MBG0303, 0300MBG0306, 0300MBG0307 and 0300MBG0308.

4. Ward 4: 2 529 registered voters

This ward has 2 529 registered voters. It is made up of the following polling areas: 0300MBG0401, 0300MBG0402, 0300MBG0403, 0300MBG0405 and 0300MBG0406.

5. Ward 5: 2 407 registered voters

This ward has 2 407 registered voters. It consists of the following polling areas: 0300MBG0501, 0300MBG0502, 0300MBG0504 and 0300MBG0505.

6. Ward 6: 2 382 registered voters

This ward has 2 382 registered voters. It comprises the following polling areas: 0300MBG0602, 0300MBG0603, 0300MBG0604, 0300MBG0605 and 0300MBG0606.

Proclamation 1 of 2023

7. Ward 7: 2 192 registered voters

This ward has 2 192 registered voters. It is made up of the following polling areas: 0300MBG0701, 0300MBG0702, 0300MBG0703, 0300MBG0704, 00300MBG0705 and 0300MBG0706.

8. Ward 8: 2 548 registered voters

This ward has 2 548 registered voters. It consists of the following polling areas: 0300MBG0801, 0300MBG0802, 0300MBG0803, 0300MBG0804, 0300MBG0805, 0300MBG0806 and 0300MBG0807.

9. Ward 9: 1 835 registered voters

This ward has 1 835 registered voters. It comprises the following polling areas: 0300MBG0901, 0300MBG0902, 0300MBG0903 and 0300MBG0904.

10. Ward 10: 2 479 registered voters

This ward has 2 479 registered voters. It is made up of the following polling areas: 0300MBG1001, 0300MBG1002, 0300MBG1003, 0300MBG1004, 0300MBG1005 and 0300MBG1006.

11. Ward 11: 1 715 registered voters

This ward has 1 715 registered voters. It consists of the following polling areas: 0300MBG1101, 0300MBG1102, 0300MBG1103, 0300MBG1104 and 0300MBG1105.

12. Ward 12: 1 954 registered voters

This ward has 1 954 registered voters. It comprises the following polling areas: 0300MBG1201, 0300MBG1202, 0300MBG1203, 0300MBG1204 and 0300MBG1205.

13. Ward 13: 2 555 registered voters

This ward has 2 555 registered voters. It is made up of the following polling areas: 0300MBG1301, 0300MBG1304, 0300MBG1305, 0300MBG1306, 0300MBG1307 and 0300MBG1308.

14. Ward 14: 1 707 registered voters

This ward has 1 707 registered voters. It consists of the following polling areas: 0300MBG1401, 0300MBG1402, 0300MBG1403, 0300MBG1404 and 0300MBG1405.

15. Ward 15: 1 897 registered voters

This ward has 1 897 registered voters. It comprises the following polling areas: 0300MBG1501, 0300MBG1502, 0300MBG1503, 0300MBG1504 and 0300MBG1505.

16. Ward 16: 1 820 Registered Voters

This ward has a total of 1 820 registered voters. It is made up of the following polling areas: 0300MBG1601, 0300MBG1602, 0300MBG1603, 0300MBG1604 and 0300MBG1605.

17. Ward 17: 1 843 Registered Voters.

This ward has a total of 1 843 registered voters. It consists of the following polling areas: 0300MBG1701, 0300MBG1702, 0300MBG1703 and 0300MBG1704.

18. Ward 18: 2 496 Registered Voters

This ward has a total of 2 496 registered voters. It comprises the following polling areas: 0300MBG1802, 0300MBG1803, 0300MBG1804 and 0300MBG1805 and 03MBG001806

19. Ward 19: 2 447 Registered Voters

This ward has a total of 2 447 registered voters. It is made up of the following polling areas: 0300MBG1902, 0300MBG1903, 0300MBG1905, 0300MBG1906 and 0300MBG1907.

20. Ward 20: 1 773 Registered Voters

This ward has a total of 1 773 registered voters. It comprises the following polling areas: 0300MBG2001, 0300MBG2002, 0300MBG2003, 0300MBG2004, 0300MBG2005 and 0300MBG2006.

21. Ward 21: 1 756 Registered Voters.

This ward has a total of 1 756 registered voters. It consists of the following polling areas: 0300MBG2101, 0300MBG2102, 0300MBG2103, 0300MBG2104, and 0300MBG2105.

22. Ward 22: 2 387 Registered Voters

This ward has a total 2 387 registered voters. It is made up of the following polling areas: 0300MBG2201, 0300MBG2202, 0300MBG2203, 0300MBG2204, 0300MBG2205, 0300MBG2206 and 0300MBG2207.

23. Ward 23: 2 503 Registered Voters

This ward has a total of 2 503 registered voters. It comprises the following polling areas: 0300MBG2301, 0300MBG2302, 0300MBG2303, 0300MBG2304, 0300MBG2305, 0300MBG2306 and 0300MBG2307.

24. Ward 24: 1 723 Registered Voters

This ward has a total of 1 723 registered voters. It conssts of the following polling areas: 0300MBG2401, 0300MBG2402, 0300MBG2403 and 0300MBG2404.

25. Ward 25: 1 726 Registered Voters

This ward has a total of 1 726 registered voters. It is made up of the following polling areas: 0300MBG2501, 0300MBG2502, 0300MBG2503, 0300MBG2504 and 0300MBG2505.

26. Ward 26: 1 815 Registered Voters

The ward has a total of 1 815 registered voters. It comprises the following polling areas: 0300MBG2602, 0300MBG2603, 0300MBG2604, 0300MBG2605 and 0300MBG2606.

Proclamation 1 of 2023

27. Ward 27: 1 946 Registered Voters

This ward has a total of 1 946 registered voters. It consists of the following polling areas: 0300MBG2701, 0300MBG2702, 0300MBG2703 and 0300MBG2704.

28. Ward 28: 1 766 Registered Voters

This ward has a total of 1 766 registered voters. It is made up of the following areas: 0300MBG2801, 0300MBG2802, 0300MBG2803, 0300MBG2804 and 0300MBG2805.

29. Ward 29: 2 321 Registered Voters

This ward has a total of 2 321 registered voters. It comprises the following polling areas: 0300MBG2901, 0300MBG2902, 0300MBG2903, 0300MBG2904, and 0300MBG2905.

30. Ward 30: 2 061 Registered Voters

This ward has a total of 2 061 registered voters. It is made up following polling areas: 0300MBG3001, 0300MBG3002, 0300MBG3003, 0300MBG3004, 0300MBG3005 and 0300MBG3006.

31. Ward 31: 2 508 Registered Voters

This ward has a total of 2 508 registered voters. It consists of the following polling areas: 0300MBG3101, 0300MBG3102, 0300MBG3103, 0300MBG3104, 0300MBG3105 and 0300MBG3106.

32. Ward 32: 1 996 Registered Voters

This ward has a total of 1 996 registered voters. It comprises the following polling areas: 0300MBG3201, 0300MBG3202, 0300MBG3203, 0300MBG3204, 0300MBG3205, 0300MBG3206 and 0300MBG3207.

33. Ward 33: 1 947 Registered Voters

This ward has a total of 1 947 registered voters. It is made up of the following polling areas: 0300MBG3301, 0300MBG3302, 0300MBG3304, 0300MBG3305 and 0300MBG3306.

34. Ward 34: 1 814 Registered Voters

This ward has a total of 1 814 registered voters. It consists of the following polling areas: 0300MBG3401, 0300MBG3402, 0300MBG3403, 0300MBG3404 and 0300MBG3405.

35. Ward 35: 2 480 Registered Voters

This ward has a total of 2 480 registered voters. It comprises the following polling areas: 0300MBG3503, 0300MBG3504, 0300MBG3505 and 0300MBG3506.

36. Ward 36: 2 330 Registered Voters

This ward has a total of 2 330 registered voters. It is made up of the following polling areas: 0300MBG3601, 0300MBG3604, 0300MBG3605 and 0300MBG3606.

37. Ward 37: 2 438 Registered Voters

This ward has a total of 2 438 registered voters. It consists of the following polling areas: 0300MBG3701, 0300MBG3702, 0300MBG3703 and 0300MBG3704.

Proclamation 1 of 2023

Redcliff Municipality

The Municipality has 9 wards. The voter population was 17 172 as at 30 May 2022. This is 599 voters more than the 2007 total. There have been changes to the existing ward boundaries.

In order to determine the voter population thresholds permissible for the Municipality wards, the total number of registered voters in the Municipality was divided by 9 wards resulting in an average of 1 908 voters per ward. A twenty per cent variance from the ward average was then determined resulting in a maximum voter threshold of 2 290 and a minimum threshold of 1 526 voters per ward for the Municipality. Thus, any such ward delimited was expected to fall within the minimum and maximum thresholds.

The number of registered voters in each of the wards is given below:

WARD	NUMBER OF REGISTERED VOTERS
1	2 156
2	1 861
3	2 123
4	1 986
5	1 941
6	1 845
7	2 048
8	1 610
9	1 602
TOTAL	17 172

We now comment briefly on each of the wards.

1. Ward 1: 2 156 Registered Voters

This ward has a total 2 156 registered voters. It consists of the following polling areas: 5801RECM0101, 5801RECM0102 and 5801RECM0103.

2. Ward 2: 1 861 Registered Voters

This ward has a total of 1 861 registered voters. It is made up of the following polling areas: 5801RECM0201, 5801RECM0202 and 5801RECM0203.

3. Ward 3: 2 123 Registered Voters

This ward has a total of 2 123 registered voters. It comprises of the following polling areas: 5801RECM0301; 5801RECM0302; 5801RECM0303 and 5801RECM0304.

4. Ward 4: 1 986 Registered Voters

This ward has a total of 1 986 registered voters. It consists of the following polling areas: 5801RECM0401, 5801RECM0402 and 5801RECM0403.

5. Ward 5: 1 941 Registered Voters

This ward has a total of 1 941 registered voters. It is made up of the following polling areas: 5801RECM0501, 5801RECM0502 and 5801RECM0503.

6. Ward 6: 1 845 Registered Voters

This ward has a total of 1 845 registered voters. It comprises the following polling areas: 5801RECM0601, 5801RECM0602 and 5801RECM0603.

7. Ward 7: 2 048 Registered Voters

This ward has a total of 2 048 registered voters. It consists of the following polling areas: 5801RECM0701, 5801RECM0702 and 5801RECM0703.

8. WARD 8: 1 610 Registered Voters

This ward has a total of 1 610 registered voters. It is made up of the following polling areas: 5801RECM0801, 5801RECM0802 and 5801RECM0803.

9. WARD 9: 1 602 Registered Voters

This ward has a total of 1 602 registered voters. It comprises the following polling areas: 5801RECM0901, 5801RECM0902 and 5801RECM0903.

Proclamation 1 of 2023

Runde Rural District Council

The Rural District Council has 19 wards. The total number of registered voters was 33 479 as at 30 May 2022. This is 5 026 voters less than the 2007/8 total. There have been changes to the existing ward boundaries.

In order to determine the voter population thresholds permissible for the Rural District Council wards, the total number of registered voters in the Rural District Council was divided by 19 wards resulting in an average of 1 763 voters per ward. A twenty per cent variance from the ward average was then determined resulting in a maximum voter threshold of 2 116 and a minimum threshold of 1 410 voters per ward for the Rural District Council. Thus, any such ward delimited was expected to fall within the minimum and maximum thresholds.

The number of registered voters in each of the wards is given below:

WARD	NUMBER OF REGISTERED VOTERS
1	1 693
2	1 856
3	1 638
4	1 618
5	1 454
6	2 041
7	1 622
8	1 715
9	1 918
10	1 676
11	1 594
12	1 960
13	1 610
14	1 511
15	1 960
16	1 943
17	1 806
18	1 812
19	2 052
TOTAL	33 479

We now comment briefly on each of the wards.

1. Ward 1: 1 693 registered voters

This ward has a total of 1 693 registered voters. It is made up of the following polling areas: 6700RDC0101, 6700RDC0102, 6700RDC0103, 6700RDC0104, 6700RDC0105, 6700RDC0106.

2. Ward 2: 1 856 registered voters:

This ward has a total of 1 856 registered voters. It consists of the following polling areas: 6700RDC0201, 6700RDC0203, 6700RDC0206, 6700RDC0207 and 6700RDC0208.

3. Ward 3: 1 638 registered voters

This ward has a total of 1 638 registered voters. It comprises the following polling areas: 6700RDC0301, 6700RDC0302 and 6700RDC0303.

4. Ward 4: 1 618 registered voters

This ward has a total of 1 618 registered voters. It is made up of the following polling areas: 6700RDC0401, 6700RDC0402, 6700RDC0403 and 6700RDC0405.

5. Ward 5: 1 454 registered voters

This ward has a total of 1 454 registered voters. It consists of the following polling areas: 6700RDC0501, 6700RDC0502, 6700RDC0503, 6700RDC0504, 6700RDC0505 and 6700RDC0506.

6. Ward 6: 2 041 registered voters

This ward has a total of 2 041 registered voters. It comprises the following polling areas: 6700RDC0601, 6700RDC0602, 6700RDC0603, 6700RDC0604, 6700RDC0605.

7. Ward 7: 1 622 registered voters

This ward has a total of 1 622 registered voters. It is made up of the following polling areas: 6700RDC0701, 6700RDC0702, 6700RDC0703, 6700RDC0704 and 6700RDC0705.

8. Ward 8: 1 715 registered voters

This ward has a total of 1 715 registered voters. It consists of the following polling areas: 6700RDC0801, 6700RDC0802, 6700RDC0803, 6700RDC0804 and 6700RDC0805.

9. Ward 9: 1 918 registered voters

This ward has a total of 1 918 registered voters. It comprises the following polling areas: 6700RDC0901, 6700RDC0902, 6700RDC0903, 6700RDC0904, 6700RDC0906, 6700RDC0907 and 6700RDC0908.

10. Ward 10: 1 676 registered voters

This ward has a total of 1 676 registered voters. It is made up of the following polling areas: 6700RDC1001, 6700RDC1002, 6700RDC1003, 6700RDC1004 and 6700RDC1005.

Proclamation 1 of 2023

11. Ward 11: 1 594 registered voters

This ward has a total of 1 594 registered voters. It consists of the following polling areas: 6700RDC1101, 6700RDC1102, 6700RDC1103, 6700RDC1104, 6700RDC1105 and 6700RDC1106.

12. Ward 12: 1 960 registered voters

This ward has a total of 1 960 registered voters. It comprises the following polling areas: 6700RDC1201, 6700RDC1202, 6700RDC1203 and 6700RDC1204.

13. Ward 13: 1 610 registered voters

This ward has a total of 1 610 registered voters. It is made up of the following polling areas: 6700RDC1301, 6700RDC1302, 6700RDC1303 and 6700RDC1304.

14. Ward 14: 1 511 registered voters

This ward has a total of 1 511 registered voters. It comprises the following polling areas: 6700RDC1401, 6700RDC1402, 6700RDC1403 and 6700RDC1405.

15. Ward 15: 1 960 registered voters

This ward has a total of 1 960 registered voters. It consists of the following polling areas: 6700RDC1504, 6700RDC1505, 6700RDC1506, 6700RDC1507 and 6700RDC1509.

16. Ward 16: 1 943 registered voters

This ward has a total of 1 943 registered voters. It is made up of the following polling areas: 6700RDC1601, 6700RDC1602, 6700RDC1603, 6700RDC1604 and 6700RDC1605.

17. Ward 17: 1 806 registered voters

This ward has a total of 1 806 registered voters. It comprises the following polling areas: 6700RDC1701, 6700RDC1702 and 6700RDC1704.

18. Ward 18: 1 812 registered voters

This ward has a total of 1 812 registered voters. It consists of the following polling areas: 6700RDC1802, 6700RDC1803, 6700RDC1804 and 6700RDC1805.

19. Ward 19: 2 052 registered voters

This ward has a total of 2 052 registered voters. It is made up of the following polling areas: 6700RDC1901, 6700RDC1902, 6700RDC1904 and 6700RDC1906.

Shurugwi Town Council

The Town Council has 13 wards. The number of registered voters was 12 036 as at 30 May 2022. This is 4 030 voters more than the 2007 total. There have been changes to the existing boundaries.

In order to determine the voter population thresholds permissible for the Town Council wards, the total number of registered voters in the Town Council was divided by 13 wards resulting in an average of 926 voters per ward. A twenty per cent variance from the ward average was then determined resulting in a maximum voter threshold of 1 112 and a minimum threshold of 740 voters per ward for the Town Council. Thus, any such ward delimited was expected to fall within the minimum and maximum thresholds.

The number of registered voters in each of the wards is given below.

WARD	NUMBER OF REGISTERED VOTERS
1	919
2	800
3	803
4	786
5	1 103
6	804
7	1 081
8	1 065
9	756
10	849
11	1 106
12	1 081
13	883
TOTAL	12 036

We now comment briefly on each of the wards.

1. Ward 1: 919 Registered Voters

This ward has a total of 919 registered voters. It comprises the following polling areas: 6601STC0101 and 6601STC0102.

2. Ward 2: 800 Registered Voters

This ward has a total of 800 registered voters. It is made up of following polling areas: 6601STC0201 and 6601STC0202.

3. Ward 3: 803 Registered Voters

This ward has a total of 803 registered voters. It consists of the following polling station areas: 6601STC0301 and 6601STC0302.

4. Ward 4: 786 Registered Voters

This ward has a total of 786 registered voters. It comprises the following polling station areas: 6601STC0401.

5. Ward 5: 1 103 registered voters

This ward has a total of 1 103 registered voters. It is made up of the following polling areas: 6601STC0501 and 6601STC0502.

6. Ward 6: 804 Registered Voters

This ward has a total of 804 registered voters. It consists of the following polling area: 6601STC0601.

7. Ward 7: 1 081 Registered Voters

This ward has a total of 1 081 registered voters. It is comprises the following polling areas: 6601STC0701 and 6601STC0702.

8. Ward 8: 1 065 Registered Voters

This ward has a total of has a total of 1 065 registered voters. It is made up of the following polling areas: 6601STC0801 and 6601STC0802.

9. Ward 9: 756 Registered Voters

This ward has a total of 756 registered voters. It consists of the following polling area: 6601STC0901.

10. Ward 10: 849 Registered Voters

This ward has a total of 849 registered voters. It comprises the following polling areas: 6601STC1001 and 6601STC1002.

11. Ward 11: 1 106 Registered Voters

This ward has a total of 1 106 registered voters. It is made up of the following polling areas: 6601STC1101 and 6601STC1102.

12. Ward 12: 1 081 Registered Voters

This ward has a total of 1 081 registered voters. It consists of the following polling areas: 6601STC1201 and 6601STC1202.

13. Ward 13: 883 Registered voters

This ward has a total of 883 registered voters. It comprises the following polling area: 6601STC1301

Takawira Rural District Council

The Rural District Council has 25 wards. The total number of registered voters was 41 975 as at 30 May 2022. The published voter population figure for the Rural District Council was 41 837 registered voters, which is different from the actual voter population in the district Council. The difference is due to an error in ward 1 of Tongogara Rural District Council which included 138 registered voters belonging to Takawira RDC ward 18. This figure was added to the published voter population figure for Takawira Rural District. There have been some changes to the existing ward boundaries.

In order to determine the voter population thresholds permissible for the Rural District Council wards, the total number of registered voters in the Rural District Council was divided by 25 wards resulting in an average of 1 679 voters per ward. A twenty per cent variance from the ward average was then determined resulting in a maximum voter threshold of 2 015 and a minimum threshold of 1 343 voters per ward for the Rural District Council. Thus, any such ward delimited was expected to fall within the minimum and maximum thresholds.

The number of registered voters in each of the wards is given below:

WARD	NUMBER OF REGISTERED VOTERS
1	1 800
2	1 867
3	1 894
4	1 885
5	1 477
6	1 426
7	1 440
8	1 465
9	1 894
10	1 596
11	1 662
12	1 968
13	1 469
14	1 384
15	1 966
16	1 695
17	1 358
18	1 574
19	1 997

Proclamation 1 of 2023

WARD	NUMBER OF REGISTERED VOTERS
20	2 009
21	1 413
22	1 741
23	1 370
24	1 771
25	1 854
TOTAL	41 975

We now comment briefly on each of the wards.

1. Ward 1: 1 800 Registered Voters

This ward has a total of 1 800 registered voters. It is made up of the following polling areas: 7700TAK0101; 7700TAK0102; 7700TAK0103; 7700TAK0104; 7700TAK0105 and 7700TAK0106.

2. Ward 2: 1 867 Registered Voters

This ward has a total of 1 867 registered voters. It consists of the following polling areas: 7700TAK0201; 7700TAK0202; 7700TAK0203; 7700TAK0204 and 7700TAK0205.

3. Ward 3: 1 894 Registered Voters

This ward has a total of 1 894 registered voters. It comprises the following polling areas: 7700TAK0301; 7700TAK0302; 7700TAK0303; 7700TAK0304; 7700TAK0305; 7700TAK0306 and 7700TAK0307.

4. Ward 4: 1 885 Registered Voters

This ward has a total of 1 885 registered voters. It is made up of the following polling areas: 7700TAK0401; 7700TAK0402; 7700TAK0403; 7700TAK0404 and 7700TAK0405.

5. Ward 5: 1 477 Registered Voters

This ward has a total of 1 477 registered voters. It consists of the following polling areas: 7700TAK0501; 7700TAK0502; 7700TAK0503 and 7700TAK0504.

6. Ward 6: 1 426 Registered Voters

This ward has a total of 1 426 registered voters. It comprises the following polling areas: 7700TAK0601; 7700TAK0602; 7700TAK0604 and 7700TAK0605.

7. Ward 7: 1 440 Registered Voters

This ward has a total of 1 440 registered voters. It is made up of the following polling areas: 7700TAK0701; 7700TAK0702; 7700TAK0703 and 7700TAK0704.

8. Ward 8: 1 465 Registered Voters

This ward has a total of 1 465 registered voters. It comprises the following polling areas: 7700TAK0801; 7700TAK0102; 7700TAK0804 and 7700TAK0805.

9. Ward: 1 894 Registered Voters

This ward has a total of 1 894 registered voters. It is made up of the following polling areas: 7700TAK0901; 7700TAK0902; 7700TAK0904; 7700TAK0905 and 7700TAK0906.

10. Ward 10: 1 596 Registered Voters

This ward has a total of 1 596 registered voters. It consists of the following polling areas: 7700TAK1001; 7700TAK1002; 7700TAK1003; 7700TAK1004; 7700TAK1005; 7700TAK1006 and 7700TAK1007.

11. Ward 11: 1 662 Registered Voters

This ward has a total of 1 662 registered voters. It comprises the following polling areas: 7700TAK1101; 7700TAK1102; 7700TAK1103; 7700TAK1105; 7700TAK1106 and 7700TAK1107.

12. Ward 12: 1 968 Registered Voters

This ward has a total of 1 968 registered voters. It is made up of the following polling areas: 7700TAK1201; 7700TAK1202; 7700TAK1204 and 7700TAK1205.

13. Ward 13: 1 469 Registered Voters

This ward has a total of 1 469 registered voters. It consists of the following polling areas: 7700TAK1301; 7700TAK1302 and 7700TAK1303.

14. Ward 14: 1 384 Registered Voters

This ward has a total of 1 384 registered voters. It comprises the following polling areas: 7700TAK1401; 7700TAK1402 and 7700TAK1403.

15. Ward 15: 1 996 Registered Voters

This ward has a total of 1 996 registered voters. It is made up of the following polling areas: 7700TAK1501; 7700TAK1502; 7700TAK1503; 7700TAK1504 and 7700TAK1505.

16. Ward 16: 1 695 Registered Voters

This ward has a total of 1 695 registered voters. It consists of the following polling areas: 7700TAK1601; 7700TAK1602; 7700TAK1604; 7700TAK1605 and 7700TAK1606.

17. Ward 17: 1 358 Registered Voters

This ward has a total of 1 358 registered voters. It comprises the following polling areas: 7700TAK1701; 7700TAK1702 and 7700TAK1703.

Proclamation 1 of 2023

18. Ward 18: 1 574 Registered Voters

This ward has a total of 1 574 registered voters. It is made up of the following polling areas: 7700TAK1801; 7700TAK1802; 7700TAK1803; 7700TAK1804; 7700TAK1805 and 7700TAK1806.

19. Ward 19: 1 997 Registered Voters

This ward has a total of 1 997 registered voters. It consists of the following polling areas: 7700TAK1901; 7700TAK1903; 7700TAK1904; 7700TAK1905; 7700TAK1906; 7700TAK1907 and 7700TAK1908.

20. Ward 20: 2 009 Registered Voters

This ward has a total of 2 009 registered voters. It comprises the following polling areas: 7700TAK2002; 7700TAK2003; 7700TAK2004; 7700TAK2005 and 7700TAK2011.

21. Ward 21: 1 413 Registered Voters

This ward has a total of 1 413 registered voters. It is made up of the following polling areas: 7700TAK2101; 7700TAK2102; 7700TAK2103; 7700TAK2104; 7700TAK2105 and 7700TAK2106.

22. Ward 22: 1 741 Registered Voters

This ward has a total of 1 741 registered voters. It consists of the following polling areas: 7700TAK2201; 7700TAK2202; 7700TAK2203; 7700TAK2204; 7700TAK2205 and 7700TAK2206.

23. Ward 23: 1 370 Registered Voters

This ward has a total of 1 370 registered voters. It comprises the following polling areas: 7700TAK2301; 7700TAK2302; 7700TAK2303; 7700TAK2304 and 7700TAK2305.

24. Ward 24: 1 771 Registered Voters

This ward has a total of 1 771 registered voters. It is made up of the following polling areas: 7700TAK2401; 7700TAK2402 and 7700TAK2403.

25. Ward 25: 1 854 Registered Voters

This ward has a total of 1 854 registered voters. It consists of the following polling areas: 7700TAK2501; 7700TAK2502; 7700TAK2503; 7700TAK2504 and 7700TAK2505.

Tongogara Rural District Council

The Rural District Council has 24 wards. The total registered number of voters was 41 901 as at 30 May 2022. The published figure for the Rural District Council was 42 039 registered voters which is different from the actual total voter population for the Rural District Council after delimitation which was 41 901. This difference was because the published district boundary erroneously included a portion of Takawira Rural District Council ward 18 with 138 registered voters which were taken as part of ward 1 of Tongogara Rural District Council. This figure was subtracted from the published voter population figure for the Rural District Council. There have been changes to the existing ward boundaries.

In order to determine the voter population thresholds permissible for the Rural District Council wards, the total number of registered voters in the Rural District Council was divided by 24 wards resulting in an average of 1 746 voters per ward. A twenty per cent variance from the ward average was then determined resulting in a maximum voter threshold of 2 096 and a minimum threshold of 1 396 voters per ward for the Rural District Council. Thus, any such ward delimited was expected to fall within the minimum and maximum thresholds.

The number of registered voters in each of the wards is given below:

WARD	NUMBER OF REGISTERED VOTERS
1	1 492
2	1 661
3	1 860
4	1 866
5	1 445
6	1 650
7	1 618
8	2 011
9	1 813
10	1 780
11	2 052
12	1 744
13	1 987
14	1 485
15	1 602
16	1 452
17	1 973

Proclamation 1 of 2023

WARD	NUMBER OF REGISTERED VOTERS
18	1 862
19	1 957
20	1 943
21	1 461
22	1 860
23	1 886
24	1 441
TOTAL	41 901

We now comment briefly on each of the wards.

1. Ward 1: 1 492 Registered Voters

This ward has a total of 1 492 registered voters. It is made up of the following polling areas: 6600TON0101, 6600TON0102, 6600TON0103 and 6600TON0104.

2. Ward 2: 1 661 Registered Voters

This ward has a total of 1 661 registered voters. It consists of the following polling areas; 6600TON0201, 6600TON0202, 6600TON0203 and 6600TON0204.

3. Ward 3: 1 860 Registered Voters

This ward is made up of 1 860 registered voters. It comprises the following polling areas; 6600TON0301, 6600TON0302, 6600TON0303 and 6600TON0304.

4. Ward 4: 1 866 Registered Voters

This ward is made up of 1 866 registered voters. It is made up of the following polling areas; 6600TON0401, 6600TON0402, 6600TON0403, 6600TON0404 and 6600TON0405.

5. Ward 5: 1 445 Registered Voters

This ward is made up of 1 445 registered voters. It consists of the following polling areas; 6600TON0501, 6600TON0502, 6600TON0503, 6600TON0504 and 6600TON0505.

6. Ward 6: 1 650 Registered Voters

This ward is made up of 1 650 registered voters. It comprises the following polling stations; 6600TON0601, 6600TON0602, 6600TON0603, 6600TON0604, 6600TON0605 and 6600TON0606.

7. Ward 7: 1 618 Registered Voters

This ward is made up of 1 618 registered voters. It is made up of the following polling areas; 6600TON0701, 6600TON0702, 6600TON0703, 6600TON0704, 6600TON0705 and 6600TON0706.

8. Ward 8: 2 011 Registered Voters

This ward is made up of 2 011 registered voters. It consists of the following polling areas: 6600TON0801, 6600TON0802, 6600TON0803, 6600TON0804 and 6600TON0805.

9. Ward 9: 1 813 Registered Voters

This ward is made up of 1 813 registered voters. It comprises the following polling areas; 6600TON0901, 6600TON0902, 6600TON0903 and 6600TON0904.

10. Ward 10: 1 780 Registered Voters

This ward is made up of 1 780 registered voters. It is made up of the following areas; 6600TON1001, 6600TON1002 and 6600TON1003.

11. Ward 11: 2 052 Registered Voters

This ward is made up of 2 052 registered voters. It consists of the following polling areas: 6600TON1101, 6600TON1102, 6600TON1103 and 6600TON1104.

12. Ward 12: 1 744 Registered Voters

This ward is made up of 1 744 registered voters. It comprises the following polling areas: 6600TON1201, 6600TON1202, 6600TON1203, 6600TON1204 and 6600TON1205.

13. Ward 13: 1 987 Registered Voters

This ward is made up of 1 987 registered voters. It is made up of the following polling areas 6600TON1301, 6600TON1302, 6600TON1303, 6600TON1304 and 6600TON1305.

14. Ward 14: 1 485 Registered Voters

This ward is made up of 1 485 registered voters. It consists of the following polling areas: 6600TON1401, 6600TON1402, 6600TON1403, 6600TON1404 and 6600TON1405.

15. Ward 15: 1 602 Registered Voters

This ward is made up of 1 602 registered voters. It comprises the following polling areas: 6600TON1501, 6600TON1502, 6600TON1503, 6600TON1504 and 6600TON1505.

16. Ward 16: 1 452 Registered Voters

This ward is made up of 1 452 registered voters. It is made up of the following polling areas: 6600TON1601, 6600TON1602, 6600TON1603, 6600TON1604, 6600TON1605 and 6600TON1606.

17. Ward 17: 1 973 Registered Voters

This ward is made up of 1 973 registered voters. It consists of the following polling areas: 6600TON1701, 6600TON1702, 6600TON1703, 6600TON1704 and 6600TON1705.

18. Ward 18: 1 862 Registered Voters.

This ward is made up of 1 862 registered voters. It comprises the following polling areas: 6600TON1801, 6600TON1802, 6600TON1803 and 6600TON1804.

19. Ward 19: 1 957 Registered Voters

This ward is made up of 1 957 registered voters. It is made up of the following polling areas: 6600TON1901, 6600TON1902, 6600TON1903, 6600TON1904 and 6600TON1905.

20. Ward 20: 1 943 Registered Voters

This ward is made up of 1 943 registered Voters. It consists of the following polling areas: 6600TON2001, 6600TON2002, 6600TON2003, 6600TON2004 and 6600TON2005.

21. Ward 21: 1 461 Registered Voters

This ward is made up of 1 461 registered voters. It comprises the following polling areas: 6600TON2101, 6600TON2102 and 6600TON2103.

22. Ward 22: 1 860 Registered Voters

This ward is made up of 1 860 registered voters. It is made up of the following polling areas: 6600TON2201, 6600TON2202, 6600TON2203 and 6600TON2204.

23. Ward 23: 1 886 Registered Voters

This ward is made up of 1 886 registered voters. It consists of the following polling areas: 6600TON2301, 6600TON2302, 6600TON2303, 6600TON2304, 6600TON2305 and 6600TON2306.

24. Ward 24: 1 441 Registered voters

This ward is made up of 1 441 registered voters. It is made up of the following polling areas: 6600TON2401, 6600TON2402, 6600TON2403, 6600TON2404 and 6600TON2405.

Proclamation 1 of 2023

Vungu Rural District Council

The Rural District Council has 19 wards. The total number of registered voters was 49 468 as at 30 May 2022. This is 5 832 voters more than the 2007/8 total. There have been changes to existing ward boundaries.

In order to determine the voter population thresholds permissible for the Rural District Council wards, the total number of registered voters in the Rural District Council was divided by 19 wards resulting in an average of 2 604 voters per ward. A twenty per cent variance from the ward average was then determined resulting in a maximum voter threshold of 3 125 and a minimum threshold of 2 083 voters per ward for the Rural District Council. Thus, any such ward delimited was expected to fall within the minimum and maximum thresholds.

The number of registered voters in each of the wards is given below:

WARD	NUMBER OF REGISTERED VOTERS
1	2 215
2	2 476
3	2 582
4	2 476
5	3 074
6	3 093
7	2 809
8	2 836
9	3 000
10	2 494
11	2 164
12	2 375
13	2 547
14	2 425
15	2 642
16	2 858
17	2 371
18	2 430
19	2 601
TOTAL	49 468

We now comment briefly on each of the wards.

1. Ward 1: 2 215 Registered Voters

This ward has a total of 2 215 registered voters. It is made up of the following polling areas: 2900VUN0101, 2900VUN0102, 2900VUN0103 and 2900VUN0104.

2. Ward 2: 2 476 Registered Voters

This ward has a total of 2 476 registered voters. It consists of the following polling areas: 2900VUN0201, 2900VUN0202, 2900VUN0203, 2900VUN0204, 2900VUN0205, 2900VUN0206.

3. Ward 3: 2 582 Registered Voters

This ward has a total of 2 582 registered voters. It comprises the following polling areas: 2900VUN0302, 2900VUN0304, 2900VUN0305 and 2900VUN0306.

4. Ward 4: 2 476 Registered Voters

This ward has a total of 2 476 registered voters. It is made up of the following polling areas: 2900VUN0401, 2900VUN0402, 2900VUN0403 and 2900VUN0404.

5. Ward 5: 3 074 Registered Voters

This ward has a total of 3 074 registered voters. It consists of the following polling areas: 2900VUN0501, 2900VUN0502, 2900VUN0503 and 2900VUN0504.

6. Ward 6: 3 093 Registered Voters

This ward has a total of 3 093 registered voters. It comprises the following polling areas: 2900VUN0601, 2900VUN0602, 2900VUN0603, 2900VUN0605 and 2900VUN0606.

7. Ward 7: 2 809 Registered Voters

This ward has a total of 2 809 registered voters. It is made up of the following polling areas: 2900VUN0701, 2900VUN0702, 2900VUN0703 and 2900VUN0704.

8. Ward 8: 2 836 Registered Voters

This ward has a total of 2 836 registered voters. It consists of the following polling areas: 2900VUN0802, 2900VUN0803, 2900VUN0804 and 2900VUN0805.

9. Ward 9: 3 000 Registered Voters

This ward has a total of 3 000 registered voters. It comprises the following polling areas: 2900VUN0901, 2900VUN0902, 2900VUN0903, 2900VUN0904, 2900VUN0905, 2900VUN0906, 2900VUN0907 and 2900VUN0908.

Proclamation 1 of 2023

10. Ward 10: 2 494 Registered Voters

This ward has a total of 2 494 registered voters. It is made up of the following polling areas: 2900VUN1001, 2900VUN1002, 2900VUN1003, 2900VUN1004, 2900VUN1005 and 2900VUN1006.

11. Ward 11: 2 164 Registered Voters

This ward has a total of 2 164 registered voters. It consists of the following polling areas: 2900VUN1102, 2900VUN1103, 2900VUN1105 and 2900VUN1106.

12. Ward 12: 2 375 Registered Voters

This ward has a total of 2 375 registered voters. It comprises the following polling areas: 2900VUN1201, 2900VUN1202, 2900VUN1203, 2900VUN1204 and 2900VUN1205 and 2900VUN1206.

13. Ward 13: 2 547 Registered Voters

This ward has a total of 2 547 registered voters. It is made up of the following polling areas: 2900VUN1301, 2900VUN1302, 2900VUN1303, 2900VUN1304, 2900VUN1305, 2900VUN1306, 2900VUN1307 and 2900VUN1308.

14. Ward 14: 2 425 Registered Voters

This ward has a total of 2 425 registered voters. It consists of the following polling areas: 2900VUN1401, 2900VUN1406, 2900VUN1407, 2900VUN1409 and 2900VUN1410.

15. Ward 15: 2 642 Registered Voters

This ward has a total of 2 642 registered voters. It comprises the following polling areas: 2900VUN1502, 2900VUN1504, 2900VUN1505, 2900VUN1506, 2900VUN1507, 2900VUN1508 and 2900VUN1509.

16. Ward 16: 2 858 Registered Voters

This ward has a total of 2 858 registered voters. It is made up of the following polling areas: 2900VUN1603, 2900VUN1604, 2900VUN1605, 2900VUN1607, 2900VUN1608, 2900VUN1609 and 2900VUN16010.

17. Ward 17: 2 371 Registered Voters

This ward has a total of 2 371 registered voters. It consists of the following polling areas: 2900VUN1701, 2900VUN1702, 2900VUN1703, 2900VUN1704, 2900VUN1705, 2900VUN1706, 2900VUN1707, 2900VUN1708 and 2900VUN1709.

18. Ward 18: 2 430 Registered Voters

This ward has a total of 2 430 registered voters. It comprises the following polling areas: 2900VUN1801, 2900VUN1802, 2900VUN1803, 2900VUN1804, 2900VUN1805 and 2900VUN1806.

19. Ward 19: 2 601 Registered Voters

This ward has a total of 2 601 registered voters. It is made up of the following polling areas: 2900VUN1901, 2900VUN1904, 2900VUN1905, 2900VUN1906, 2900VUN1907, 2900VUN1908, 2900VUN1909 and 2900VUN1910.

Proclamation 1 of 2023

Zibagwe Rural District Council

The Rural District Council has 33 wards. It had a voter population of 79 076. This is 1 422 voters more than the 2007/8 total. There have been changes to some existing ward boundaries.

In order to determine the voter population thresholds permissible for the Rural District Council wards, the total number of registered voters in the Rural District Council was divided by 33 wards resulting in an average of 2 397 voters per ward. A twenty per cent variance from the ward average was then determined resulting in a maximum voter threshold of 2 877 and a minimum threshold of 1 917 voters per ward for the Rural District Council. Thus, any such ward delimited was expected to fall within the minimum and maximum thresholds.

The number of registered voters in each of the wards is given below:

WARD	NUMBER OF REGISTERED VOTERS
1	2 098
2	2 852
3	2 503
4	1 918
5	1 987
6	2 644
7	2 773
8	2 823
9	2 801
10	2 775
11	2 383
12	2 209
13	2 346
14	2 829
15	2 667
16	2 111
17	2 134
18	1 961
19	2 443
20	1 939
21	2 146

WARD	NUMBER OF REGISTERED VOTERS
22	2 564
23	2 274
24	2 396
25	1 983
26	2 162
27	2 301
28	2 793
29	2 087
30	2 635
31	2 552
32	2 114
33	2 873
TOTAL	79 076

We now comment briefly on each of the wards.

1. Ward 1: 2 098 Registered Voters

This ward has a total of 2 098 registered voters. It is made up of the following polling areas: 5800ZBG0101, 5800ZBG0103, 5800ZBG0104, 5800ZBG0105 and 5800ZBG0107.

2. Ward 2: 2 852 Registered Voters

This ward has a total of 2 852 registered voters. It consists of the following polling areas: 5800ZBG0201, 5800ZBG0202, 5800ZBG0203, 5800ZBG0204, 5800ZBG0205, 5800ZBG0206, 5800ZBG0207 and 5800ZBG0208.

3. Ward 3: 2 503 Registered Voters

This ward has a total of 2 503 registered voters. It comprises the following polling areas: 5800ZBG0301, 5800ZBG0302, 5800ZBG0303, 5800ZBG0304, 5800ZBG0305, 5800ZBG0306, 5800ZBG0307 and 5800ZBG0308.

4. Ward 4: 1 918 Registered Voters

This ward has a total of 1 918 registered voters. It is made up of the following polling areas: 5800ZBG0401, 5800ZBG0402, 5800ZBG0403, 5800ZBG0404, 5800ZBG0405, 5800ZBG0406 and 5800ZBG0407.

5. Ward 5: 1 987 Registered Voters

This ward has a total of 1 987 registered voters. It consists of the following polling areas: 5800ZBG0501, 5800ZBG0502, 5800ZBG0503 and 5800ZBG0504.

Proclamation 1 of 2023

6. Ward 6: 2 644 Registered Voters

This ward has a total of 2 644 registered voters. It comprises the following polling areas: 5800ZBG0601, 5800ZBG0602, 5800ZBG0603, 5800ZBG0604, 5800ZBG0605 and 5800ZBG0606.

7. Ward 7: 2 773 Registered Voters

This ward has a total of 2 773 registered voters. It is made up of the following polling areas: 5800ZBG0701, 5800ZBG0702, 5800ZBG0703, 5800ZBG0704 5800ZBG0705 and 5800ZBG0706 and 5800ZBG0707.

8. Ward 8: 2 823 Registered Voters

This ward has a total of 2 823 registered voters. It consists of the following polling areas: 5800ZBG0801, 5800ZBG05802, 5800ZBG0803, 5800ZBG0804, 5800ZBG0805 and 5800ZBG0806.

9. Ward 9: 2 801 Registered Voters

This ward has a total of 2 801 registered voters. It comprises the following polling areas: 5800ZBG0901, 5800ZBG0902, 5800ZBG0903, 5800ZBG0904, 5800ZBG0905, 5800ZBG0906 and 5800ZBG0907.

10. Ward 10: 2 775 Registered Voters

This ward has a total of 2 775 registered voters. It is made up of the following polling areas: 5800ZBG1001, 5800ZBG1002, 5800ZBG1003, 5800ZBG1004 and 5800ZBG1005.

11. Ward 11: 2 383 Registered Voters

This ward has a total of 2 383 registered voters. It consists of the following polling areas: 5800ZBG1101, 5800ZBG1102, 5800ZBG1103, 5800ZBG1104 and 5800ZBG1105.

12. Ward 12: 2 209 Registered Voters

This ward has a total of 2 209 registered voters. It comprises the following polling areas: 5800ZBG1201, 5800ZBG1202, 5800ZBG1203, 5800ZBG1204 and 5800ZBG1205.

13. Ward 13: 2 346 Registered Voters

This ward has a total of 2 346 registered voters. It is made up of the following polling areas: 5800ZBG1301, 5800ZBG1302, 5800ZBG1303, 5800ZBG1304 and 5800ZBG1305.

14. Ward 14: 2 829 Registered Voters

This ward has a total of 2 829 registered voters. It consists of the following polling areas: 5800ZBG1401, 5800ZBG1402, 5800ZBG1403, 5800ZBG1404, 5800ZBG1405, 5800ZBG1406 and 5800ZBG1407.

15. Ward 15: 2 667 Registered Voters

This ward has a total of 2 667 registered voters. It comprises the following polling areas: 5800ZBG1501, 5800ZBG1502, 5800ZBG1503, 5800ZBG1504 and 5800ZBG1505.

16. Ward 16: 2 111 Registered Voters

This ward has a total of 2 111 registered voters. It is made up of the following polling areas: 5800ZBG1601, 5800ZBG1602, 5800ZBG1603, 5800ZBG1604 and 5800ZBG1605.

17. Ward 17: 2 134 Registered Voters

This ward has a total of 2 134 registered voters. It consists of the following polling areas: 5800ZBG1701, 5800ZBG1702, 5800ZBG1703, 5800ZBG1704 and 5800ZBG1705.

18. Ward 18: 1 961 Registered Voters

This ward has a total of 1 961 registered voters. It comprises the following polling areas: 5800ZBG1801, 5800ZBG1802, 5800ZBG1803 and 5800ZBG1804.

19. Ward 19: 2 443 Registered Voters

This ward has a total of 2 443 registered voters. It is made up of the following polling areas: 5800ZBG1901, 5800ZBG1902, 5800ZBG1903, 5800ZBG1904, 5800ZBG1905 and 5800ZBG1906.

20. Ward 20: 1 939 Registered Voters

This ward has a total of 1 939 registered voters. It consists of the following polling areas: 5800ZBG2001, 5800ZBG2002, 5800ZBG2003, 5800ZBG2004 and 5800ZBG2005.

21. Ward 21: 2 146 Registered Voters

This ward has a total of 2 146 registered voters. It comprises the following polling areas: 5800ZBG2101, 5800ZBG02102, 5800ZBG02106 and 5800ZBG2107.

22. Ward 22: 2 564 Registered Voters

This ward has a total of 2 564 registered voters. It is made up of the following polling areas: 5800ZBG2201, 5800ZBG2202, 5800ZBG2203 and 5800ZBG2204.

23. Ward 23: 2 274 Registered Voters

This ward has a total of 2 274 registered voters. It consists of the following polling areas: 5800ZBG2301, 5800ZBG2302, 5800ZBG2303, 5800ZBG2304, 5800ZBG2305, 5800ZBG2306 and 5800ZBG2308.

24. Ward 24: 2 396 Registered Voters

This ward has a total of 2 396 registered voters. It comprises the following polling areas: 5800ZBG2401, 5800ZBG2402, 5800ZBG2403, 5800ZBG2404 and 5800ZBG2405.

25. Ward 25: 1 983 Registered Voters

This ward has a total of 1 983 registered voters. It is made up of the following polling areas: 5800ZBG2501, 5800ZBG2502, 5800ZBG2503 and 5800ZBG2504.

26. Ward 26: 2 162 Registered Voters

This ward has a total of 2 162 registered voters. It consists of the following polling areas: 5800ZBG2601, 5800ZBG2602, 5800ZBG2603, 5800ZBG2604 and 5800ZBG2605.

27. Ward 27: 2 301 Registered Voters

This ward has a total of 2 301 registered voters. It is made up of the following polling areas: 5800ZBG2701, 5800ZBG2702, 5800ZBG2703, 5800ZBG2704 and 5800ZBG2705.

28. Ward 28: 2 793 Registered Voters

This ward has a total of 2 793 registered voters. It consists of the following polling areas: 5800ZBG2801, 5800ZBG2802, 5800ZBG2803, 5800ZBG2804, 5800ZBG2805 and 5800ZBG2806.

29. Ward 29: 2 087 Registered Voters

This ward has a total of 2 087 registered voters. It comprises the following polling areas: 5800ZBG2901, 5800ZBG2902, 5800ZBG2903, 5800ZBG2904 and 5800ZBG2905.

30. Ward 30: 2 635 Registered Voters

This ward has a total of 2 635 registered voters. It is made up of the following polling areas: 5800ZBG3001, 5800ZBG3002, 5800ZBG3003, 5800ZBG3004, 5800ZBG3005, 5800ZBG3006, 5800ZBG3007, 5800ZBG3008, 5800ZBG3009 and 5800ZBG3010.

31. Ward 31: 2 552 Registered Voters

This ward has a total of 2 552 registered voters. It consists of the following polling areas: 5800ZBG3101, 5800ZBG3102, 5800ZBG3103, 5800ZBG3104, 5800ZBG3105 and 5800ZBG3106.

32. Ward 32: 2 114 Registered Voters

This ward has a total of 2 114 registered voters. It comprises the following polling areas: 5800ZBG3201, 5800ZBG3202, 5800ZBG3203 and 5800ZBG3204.

33. Ward 33: 2 873 Registered Voters

This ward has a total of 2 873 registered voters. It is made up of the following polling areas: 5800ZBG3301, 5800ZBG3302, and 5800ZBG3303, 5800ZBG3304, 5800ZBG3305 and 5800ZBG3306.

Proclamation 1 of 2023

Zvishavane Town Council

The Town Council has 10 wards. It had a total voter population of 25 344 as at 30 May 2022. This is 7 044 voters less than the 2007/8 total. There have been changes to the existing ward boundaries.

In order to determine the voter population thresholds permissible for the Town Council wards, the total number of registered voters in the Town Council was divided by 10 wards resulting in an average of 2 535 voters per ward. A twenty per cent variance from the ward average was then determined resulting in a maximum voter threshold of 3 042 and a minimum threshold of 2 028 voters per ward for the Town Council. Thus, any such ward delimited was expected to fall within the minimum and maximum thresholds.

The number of registered voters in each of the wards is given below:

WARD	NUMBER OF REGISTERED VOTERS
1	2 075
2	2 842
3	2 123
4	2 821
5	2 124
6	2 986
7	2 618
8	2 842
9	2 728
10	2 185
TOTAL	25 344

We now comment briefly on each of the wards.

1. Ward 1: 2 075 Registered Voters

This ward has a total of 2 075 registered voters. It is made up of the following polling areas: 6701ZTC0101, 6701ZTC0102 and 6701ZTC0103.

2. Ward 2: 2 842 Registered Voters

This ward has a total of 2 842 registered voters. It consists of the following polling areas: 6701ZTC0201, 6701ZTC0202 and 6701ZTC0203.

3. Ward 3: 2 123 Registered Voters

This ward has a total of 2 123 registered voters. It comprises the following polling areas: 6701ZTC0301, 6701ZTC0302, 6701ZTC0303 and 6701ZTC0304.

4. Ward 4: 2 821 Registered Voters

This ward has a total of 2 821 registered voters. It is made up of the following polling areas: 6701ZTC0401, 6701ZTC0402, 6701ZTC0403 and 6701ZTC0404.

5. Ward 5: 2 124 Registered Voters

This ward has a total of 2 124 registered voters. It consists of the following polling areas: 6701ZTC0501, 6701ZTC0502 and 6701ZTC0503.

6. Ward 6: 2 986 Registered Voters

This ward has a total of 2 986 registered voters. It comprises the following polling areas: 6701ZTC0601, 6701ZTC0602, 6701ZTC0603 and 6701ZTC0604.

7. Ward 7: 2 618 Registered Voters

This ward has a total of 2 618 registered voters. It is made up of the following polling areas: 6701ZTC0701, 6701ZTC0702, 6701ZTC0703 and 6701ZTC0706.

8. Ward 8: 2 842 Registered Voters

This ward has a total of 2 842 registered voters. It consists of the following polling areas: 6701ZTC0802, 6701ZTC0803 6701ZTC0804 and 6701ZTC0805.

9. Ward 9: 2 728 Registered Voters

This ward has a total of 2 728 registered voters. It comprises the following polling areas: 6701ZTC0901, 6701ZTC0902, 6701ZTC0903, 6701ZTC0904 and 6701ZTC0905.

10. WARD 10: 2 185 Registered Voters

This ward has a total of 2 185 registered voters. It is made up of the following polling areas: 6701ZTC1001, 6701ZTC1002 and 6701ZTC1003.

Proclamation 1 of 2023

National Assembly Constituencies

The total number of registered voters in the province as at 30 May 2022 was 762 928. This is 23 428 voters more than the 2007/8 total. The province retained the number of 28 constituencies allocated to it in 2007.

The total number of registered voters in each constituency is listed below:

SERIAL	CONSTITUENCY	NUMBER OF REGISTERED VOTERS
1	Chirumanzu	22 732
2	Chirumanzu-Zibagwe	29 618
3	Chiwundura	23 367
4	Gokwe Central	31 686
5	Gokwe-Kana	27 416
6	Gokwe-Mapfungautsi	25 774
7	Gokwe-Sasame	27 547
8	Gokwe-Sengwa	24 289
9	Gokwe-Chireya	25 141
10	Gokwe-Gumunyu	23 692
11	Gokwe-Kabuyuni	28 752
12	Gokwe-Nembudziya	25 662
13	Gweru Urban	29 431
14	Kwekwe Central	24 560
15	Mberengwa Central	26 171
16	Mberengwa East	27 562
17	Mberengwa West	25 068
18	Mbizo	32 292
19	Mkoba North	28 043
20	Mkoba South	29 390
21	Redcliff	29 544
22	Shurugwi North	31 317
23	Shurugwi South	22 621
24	Silobela	28 521
25	Vungu	26 101
26	Zhombe	27 808
27	Zvishavane Ngezi	30 513
28	Zvishavane Runde	28 310
	TOTAL	762 928

We now comment briefly on each of the constituencies.

1. CHIRUMANZU: 22 732 Registered Voters

The Constituency has 22 732 registered voters. It comprises wards 1, 2, 3, 5, 6, 7, 8, 9, 10, 11, 18, 21, 23 and 25 of Takawira Rural District Council.

LOCAL AUTHORITY	WARD	NUMBER OF REGISTERED VOTERS
Takawira RDC	1	1 800
Takawira RDC	2	1 867
Takawira RDC	3	1 894
Takawira RDC	5	1 477
Takawira RDC	6	1 426
Takawira RDC	7	1 440
Takawira RDC	8	1 465
Takawira RDC	9	1 894
Takawira RDC	10	1 596
Takawira RDC	11	1 662
Takawira RDC	18	1 574
Takawira RDC	21	1 413
Takawira RDC	23	1 370
Takawira RDC	25	1 854
Total		22 732

2. CHIRUMANZU-ZIBAGWE: 29 618 Registered Voters

The Constituency has 29 618 registered voters. It consists of wards 1, 2, 31 and 33 of Zibagwe Rural District Council and wards 4, 12, 13, 14, 15, 16, 17, 19, 20, 22 and 24 of Takawira Rural District Council.

LOCAL AUTHORITY	WARD	NUMBER OF REGISTERED VOTERS
Zibagwe RDC	1	2 098
Zibagwe RDC	2	2 852
Zibagwe RDC	31	2 552
Zibagwe RDC	33	2 873
Takawira RDC	4	1 885
Takawira RDC	12	1 968
Takawira RDC	13	1 469
Takawira RDC	14	1 384
Takawira RDC	15	1 966
Takawira RDC	16	1 695
Takawira RDC	17	1 358
Takawira RDC	19	1 997
Takawira RDC	20	2 009

Proclamation 1 of 2023

LOCAL AUTHORITY	WARD	NUMBER OF REGISTERED VOTERS
Takawira RDC	22	1 741
Takawira RDC	24	1 771
Total		29 618

3. CHIWUNDURA: 23 367 Registered Voters

The Constituency has 23 367 registered voters. It is made up of wards 5, 9, 10, 11, 12, 13, 14, 16 and 18 of Vungu Rural District Council.

LOCAL AUTHORITY	WARD	NUMBER OF REGISTERED VOTERS
Vungu RDC	5	3 074
Vungu RDC	9	3 000
Vungu RDC	10	2 494
Vungu RDC	11	2 164
Vungu RDC	12	2 375
Vungu RDC	13	2 547
Vungu RDC	14	2 425
Vungu RDC	16	2 858
Vungu RDC	18	2 430
Total		23 367

4. GOKWE CENTRAL: 31 686 Registered Voters

The Constituency has 31 686 registered voters. It comprises wards 1, 2, 3, 4, 5 and 6 of Gokwe South Town Council and wards 15, 16, 19, 20 and 32 of Gokwe South Rural District Council.

LOCAL AUTHORITY	WARD	NUMBER OF REGISTERED VOTERS
Gokwe South Town Council	1	2 320
Gokwe South Town Council	2	1 776
Gokwe South Town Council	3	2 190
Gokwe South Town Council	4	1 767
Gokwe South Town Council	5	2 218
Gokwe South Town Council	6	2 264
Gokwe South RDC	15	4 506
Gokwe South RDC	16	3 373
Gokwe South RDC	19	4 462
Gokwe South RDC	20	3 574

S.I. 14 of 2023

LOCAL AUTHORITY	WARD	NUMBER OF REGISTERED VOTERS
Gokwe South RDC	32	3 236
Total		31 686

5. GOKWE-CHIREYA: 25 141 Registered Voters

The Constituency has 25 141 registered voters. It consists of wards 4, 7, 8, 9, 10, 14, 33 and 34 of Gokwe North Rural District Council.

LOCAL AUTHORITY	WARD	NUMBER OF REGISTERED VOTERS
Gokwe North RDC	4	3 424
Gokwe North RDC	7	3 228
Gokwe North RDC	8	2 926
Gokwe North RDC	9	3 058
Gokwe North RDC	10	3 144
Gokwe North RDC	14	3 336
Gokwe North RDC	33	2 918
Gokwe North RDC	34	3 107
Total		25 141

6. GOKWE-GUMUNYU: 23 692 Registered Voters

The Constituency has 23 692 registered voters. It is made up of wards 6, 16, 17, 18, 19, 20, 21, 22 and 23 of Gokwe North Rural District Council.

LOCAL AUTHORITY	WARD	NUMBER OF REGISTERED VOTERS
Gokwe North RDC	6	3 060
Gokwe North RDC	16	2 308
Gokwe North RDC	17	2 344
Gokwe North RDC	18	2 591
Gokwe North RDC	19	2 481
Gokwe North RDC	20	2 339
Gokwe North RDC	21	3 173
Gokwe North RDC	22	2 975
Gokwe North RDC	23	2 421
Total		23 692

Proclamation 1 of 2023

7. GOKWE-KABUYUNI: 28 752 Registered Voters

The Constituency has 28 752 registered voters. It comprises wards 1, 2, 3, 5, 27, 28, 29, 30, 31 and 32 of Gokwe North Rural District Council.

LOCAL AUTHORITY	WARD	NUMBER OF REGISTERED VOTERS
Gokwe North RDC	1	2 856
Gokwe North RDC	2	2 679
Gokwe North RDC	3	3 273
Gokwe North RDC	5	3 404
Gokwe North RDC	27	2 993
Gokwe North RDC	28	3 105
Gokwe North RDC	29	2 346
Gokwe North RDC	30	2 482
Gokwe North RDC	31	2 931
Gokwe North RDC	32	2 683
Total		28 752

8. GOKWE-KANA: 27 416 Registered Voters

The Constituency has 27 416 registered voters. It consists of wards 1, 2, 3, 21, 26, 27, 29 and 30 of Gokwe South Rural District Council.

LOCAL AUTHORITY	WARD	NUMBER OF REGISTERED VOTERS
Gokwe South RDC	1	3 431
Gokwe South RDC	2	3 458
Gokwe South RDC	3	3 035
Gokwe South RDC	21	3 715
Gokwe South RDC	26	3 174
Gokwe South RDC	27	3 161
Gokwe South RDC	29	3 158
Gokwe South RDC	30	4 284
Total		27 416

9. GOKWE–MAPFUNGAUTSI: 25 774 Registered Voters

The Constituency has 25 774 registered voters. It is made up of wards 14, 23, 24, 25, 28 and 33 of Gokwe South Rural District Council.

LOCAL AUTHORITY	WARD	NUMBER OF REGISTERED VOTERS
Gokwe South RDC	14	4 494
Gokwe South RDC	23	4 400
Gokwe South RDC	24	3 832
Gokwe South RDC	25	4 262
Gokwe South RDC	28	4 361
Gokwe South RDC	33	4 425
Total		25 774

10. GOKWE–NEMBUDZIYA: 25 662 Registered Voters

The Constituency has 25 662 registered voters. It comprises wards 11, 12, 13, 15, 24, 25, 26, 35 and 36 of Gokwe North Rural District Council.

LOCAL AUTHORITY	WARD	NUMBER OF REGISTERED VOTERS
Gokwe North RDC	11	2 752
Gokwe North RDC	12	3 292
Gokwe North RDC	13	3 122
Gokwe North RDC	15	2 893
Gokwe North RDC	24	2 560
Gokwe North RDC	25	3 228
Gokwe North RDC	26	2 359
Gokwe North RDC	35	2 484
Gokwe North RDC	36	2 972
Total		25 662

11. GOKWE–SASAME: 28 213 Registered Voters

The Constituency has 28 213 registered voters. It consists of wards 7, 9, 10, 11, 12, 13 and 17 of Gokwe South Rural District Council.

LOCAL AUTHORITY	WARD	NUMBER OF REGISTERED VOTERS
Gokwe South RDC	7	4 025
Gokwe South RDC	9	3 697

Proclamation 1 of 2023

Gokwe South RDC	10	3 739
Gokwe South RDC	11	4 497
Gokwe South RDC	12	4 138
Gokwe South RDC	13	4 326
Gokwe South RDC	17	3 791
Total		28 213

12. GOKWE-SENGWA: 23 623 Registered Voters

The Constituency has 23 623 registered voters. It is made up of wards 4, 5, 6, 8, 18, 22 and 31 of Gokwe South Rural District Council.

LOCAL AUTHORITY	WARD	NUMBER OF REGISTERED VOTERS
Gokwe South RDC	4	3 221
Gokwe South RDC	5	3 477
Gokwe South RDC	6	3 119
Gokwe South RDC	8	3 601
Gokwe South RDC	18	3 074
Gokwe South RDC	22	3 602
Gokwe South RDC	31	3 529
Total		23 623

13. GWERU URBAN: 29 431 Registered Voters

The Constituency has 29 431 registered voters. It consists of wards 1, 2, 3, 4, 5 and 18 of Gweru Municipality.

LOCAL AUTHORITY	WARD	NUMBER OF REGISTERED VOTERS
Gweru Municipality	1	5 130
Gweru Municipality	2	4 459
Gweru Municipality	3	4 215
Gweru Municipality	4	5 251
Gweru Municipality	5	5 385
Gweru Municipality	18	4 991
Total		29 431

14. KWEKWE CENTRAL: 24 560 Registered Voters

The Constituency has 24 560 registered voters. It comprises wards 1, 6, 7, 8, 10 and 14 of Kwekwe Municipality.

S.I. 14 of 2023

LOCAL AUTHORITY	WARD	NUMBER OF REGISTERED VOTERS
Kwekwe Municipality	1	4 052
Kwekwe Municipality	6	4 149
Kwekwe Municipality	7	3 787
Kwekwe Municipality	8	4 279
Kwekwe Municipality	10	3 457
Kwekwe Municipality	14	4 836
Total		24 560

15. MBERENGWA CENTRAL: 26 171 Registered Voters

The Constituency has 26 171 registered voters. It is made up of wards 2, 9, 10, 15, 16, 17, 24, 25, 26, 27, 28, 35, and 37 of Mberengwa Rural District Council.

LOCAL AUTHORITY	WARD	NUMBER OF REGISTERED VOTERS
Mberengwa RDC	2	2 403
Mberengwa RDC	9	1 835
Mberengwa RDC	10	2 479
Mberengwa RDC	15	1 897
Mberengwa RDC	16	1 820
Mberengwa RDC	17	1 843
Mberengwa RDC	24	1 723
Mberengwa RDC	25	1 726
Mberengwa RDC	26	1 815
Mberengwa RDC	27	1 946
Mberengwa RDC	28	1 766
Mberengwa RDC	35	2 480
Mberengwa RDC	37	2 438
Total		26 171

16. MBERENGWA EAST: 27 562 Registered Voters

The Constituency has 27 562 registered voters. It consists of wards 3, 4, 5, 6, 7, 8, 18, 19, 20, 21, 22 and 23 of Mberengwa Rural District Council.

Proclamation 1 of 2023

LOCAL AUTHORITY	WARD	NUMBER OF REGISTERED VOTERS
Mberengwa RDC	3	2 142
Mberengwa RDC	4	2 529
Mberengwa RDC	5	2 407
Mberengwa RDC	6	2 382
Mberengwa RDC	7	2 192
Mberengwa RDC	8	2 548
Mberengwa RDC	18	2 496
Mberengwa RDC	19	2 447
Mberengwa RDC	20	1 773
Mberengwa RDC	21	1 756
Mberengwa RDC	22	2 387
Mberengwa RDC	23	2 503
Total		27 562

17. MBERENGWA WEST: 25 068 Registered Voters

The Constituency has 25 068 registered voters. It is made up of wards 1, 11, 12, 13, 14, 29, 30, 31, 32, 33, 34 and 36 of Mberengwa Rural District Council.

LOCAL AUTHORITY	WARD	NUMBER OF REGISTERED VOTERS
Mberengwa RDC	1	2 160
Mberengwa RDC	11	1 715
Mberengwa RDC	12	1 954
Mberengwa RDC	13	2 555
Mberengwa RDC	14	1 707
Mberengwa RDC	29	2 321
Mberengwa RDC	30	2 061
Mberengwa RDC	31	2 508
Mberengwa RDC	32	1 996
Mberengwa RDC	33	1 947
Mberengwa RDC	34	1 814
Mberengwa RDC	36	2 330
Total		25 068

18. MBIZO: 32 293 Registered Voters

The Constituency has 32 293 registered voters. It comprises wards 2, 3, 4, 5, 9, 11, 12 and 13 of Kwekwe Municipality.

LOCAL AUTHORITY	WARD	NUMBER OF REGISTERED VOTERS
Kwekwe Municipality	2	4 753
Kwekwe Municipality	3	4 412
Kwekwe Municipality	4	3 464
Kwekwe Municipality	5	4 864
Kwekwe Municipality	9	4 443
Kwekwe Municipality	11	3 266
Kwekwe Municipality	12	3 825
Kwekwe Municipality	13	3 266
Total		32 293

19. MKOBA NORTH: 28 043 Registered Voters

The Constituency has 28 043 registered voters. It consists of wards 11, 13, 14, 15, 16 and 17 of Gweru Municipality.

LOCAL AUTHORITY	WARD	NUMBER OF REGISTERED VOTERS
Gweru Municipality	11	5 395
Gweru Municipality	13	5 148
Gweru Municipality	14	3 874
Gweru Municipality	15	5 237
Gweru Municipality	16	4 264
Gweru Municipality	17	4 125
Total		28 043

20. MKOBA SOUTH: 29 390 Registered Voters

The Constituency has 29 390 registered voters. It is made up of wards 6, 7, 8, 9, 10 and 12 of Gweru Municipality.

LOCAL AUTHORITY	WARD	NUMBER OF REGISTERED VOTERS
Gweru Municipality	6	4 320
Gweru Municipality	7	5 337
Gweru Municipality	8	5 151
Gweru Municipality	9	5 504
Gweru Municipality	10	4 907
Gweru Municipality	12	4 171
Total		29 390

Proclamation 1 of 2023

21. REDCLIFF: 29 544 Registered Voters

The Constituency has 29 544 registered voters. It consists of wards 1, 2, 3, 4, 5, 6, 7, 8 and 9 of Redcliff Municipality and wards 3, 22, 23, 24 and 30 of Zibagwe Rural District Council.

LOCAL AUTHORITY	WARD	NUMBER OF REGISTERED VOTERS
Redcliff Municipality	1	2 156
Redcliff Municipality	2	1 861
Redcliff Municipality	3	2 123
Redcliff Municipality	4	1 986
Redcliff Municipality	5	1 941
Redcliff Municipality	6	1 845
Redcliff Municipality	7	2 048
Redcliff Municipality	8	1 610
Redcliff Municipality	9	1 602
Zibagwe RDC	3	2 503
Zibagwe RDC	22	2 564
Zibagwe RDC	23	2 274
Zibagwe RDC	24	2 396
Zibagwe RDC	30	2 635
Total		29 544

22. SHURUGWI NORTH: 31 316 Registered Voters

The Constituency has 31 316 registered voters. It comprises wards 1, 2, 3, 4, 5, 6, 7, 8, 9, 10, 11, 12 and 13 of Shurugwi Town Council and wards 1, 4, 12, 13, 14, 15, 16, 17, 18, 19 and 22 of Tongogara Rural District Council.

LOCAL AUTHORITY	WARD	NUMBER OF REGISTERED VOTERS
Shurugwi Town Council	1	919
Shurugwi Town Council	2	800
Shurugwi Town Council	3	803
Shurugwi Town Council	4	786
Shurugwi Town Council	5	1 103
Shurugwi Town Council	6	804
Shurugwi Town Council	7	1 081
Shurugwi Town Council	8	1 065
Shurugwi Town Council	9	756
Shurugwi Town Council	10	849
Shurugwi Town Council	11	1 106
Shurugwi Town Council	12	1 081

LOCAL AUTHORITY	WARD	NUMBER OF REGISTERED VOTERS
Shurugwi Town Council	13	883
Tongogara RDC	1	1 492
Tongogara RDC	4	1 866
Tongogara RDC	12	1 744
Tongogara RDC	13	1 987
Tongogara RDC	14	1 485
Tongogara RDC	15	1 602
Tongogara RDC	16	1 452
Tongogara RDC	17	1 973
Tongogara RDC	18	1 862
Tongogara RDC	19	1 957
Tongogara RDC	22	1 860
Total		31 316

23. SHURUGWI SOUTH: 22 621 Registered Voters

The Constituency has 22 621 registered voters. It is made up of wards 2, 3, 5, 6, 7, 8, 9, 10, 11, 20, 21, 23 and 24 of Tongogara Rural District Council.

LOCAL AUTHORITY	WARD	NUMBER OF REGISTERED VOTERS
Tongogara RDC	2	1 661
Tongogara RDC	3	1 860
Tongogara RDC	5	1 445
Tongogara RDC	6	1 650
Tongogara RDC	7	1 618
Tongogara RDC	8	2 011
Tongogara RDC	9	1 813
Tongogara RDC	10	1 780
Tongogara RDC	11	2 052
Tongogara RDC	20	1 943
Tongogara RDC	21	1 461
Tongogara RDC	23	1 886
Tongogara RDC	24	1 441
Total		22 621

24. SILOBELA: 28 521 Registered Voters

The Constituency has 28 521 registered voters. It consists of wards 4, 5, 15, 17, 18, 19, 20, 21, 25, 26, 27, 28 and 29 of Zibagwe Rural District Council.

Proclamation 1 of 2023

LOCAL AUTHORITY	WARD	NUMBER OF REGISTERED VOTERS
Zibagwe RDC	4	1 918
Zibagwe RDC	5	1 987
Zibagwe RDC	15	2 667
Zibagwe RDC	17	2 134
Zibagwe RDC	18	1 961
Zibagwe RDC	19	2 443
Zibagwe RDC	20	1 939
Zibagwe RDC	21	2 146
Zibagwe RDC	25	1 983
Zibagwe RDC	26	2 162
Zibagwe RDC	27	2 301
Zibagwe RDC	28	2 793
Zibagwe RDC	29	2 087
Total		28 521

25. VUNGU: 26 101 Registered Voters

The Constituency has 26 101 registered voters. It comprises wards 1, 2, 3, 4, 6, 7, 8, 15, 17 and 19 of Vungu Rural District Council.

LOCAL AUTHORITY	WARD	NUMBER OF REGISTERED VOTERS
Vungu RDC	1	2 215
Vungu RDC	2	2 476
Vungu RDC	3	2 582
Vungu RDC	4	2 476
Vungu RDC	6	3 093
Vungu RDC	7	2 809
Vungu RDC	8	2 836
Vungu RDC	15	2 642
Vungu RDC	17	2 371
Vungu RDC	19	2 601
Total		26 101

26. ZHOMBE: 27 808 Registered Voters

The Constituency has 27 808 registered voters. It comprises of wards 6, 7, 8, 9, 10, 11, 12, 13, 14, 16 and 32 of Zibagwe Rural District Council.

LOCAL AUTHORITY	WARD	NUMBER OF REGISTERED VOTERS
Zibagwe RDC	6	2 644
Zibagwe RDC	7	2 773
Zibagwe RDC	8	2 823
Zibagwe RDC	9	2 801
Zibagwe RDC	10	2 775
Zibagwe RDC	11	2 383
Zibagwe RDC	12	2 209
Zibagwe RDC	13	2 346
Zibagwe RDC	14	2 829
Zibagwe RDC	16	2 111
Zibagwe RDC	32	2 114
Total		27 808

27. ZVISHAVANE NGEZI: 30 513 Registered Voters

The Constituency has 30 513 registered voters. It is made up of wards 1, 2, 3, 4, 5, 6, 7, and 10 of Zvishavane Town Council and wards 3, 5, 6, 11, 12 and 19 of Runde Rural District Council.

LOCAL AUTHORITY	WARD	NUMBER OF REGISTERED VOTERS
Zvishavane Town Council	1	2 075
Zvishavane Town Council	2	2 842
Zvishavane Town Council	3	2 123
Zvishavane Town Council	4	2 821
Zvishavane Town Council	5	2 124
Zvishavane Town Council	6	2 986
Zvishavane Town Council	7	2 618
Zvishavane Town Council	10	2 185
Runde RDC	3	1 638
Runde RDC	5	1 454
Runde RDC	6	2 041
Runde RDC	11	1 594
Runde RDC	12	1 960
Runde RDC	19	2 052
Total		30 513

Proclamation 1 of 2023

28. ZVISHAVANE RUNDE: 28 310 Registered Voters

The Constituency has 28 310 registered voters. It consists of wards 1, 2, 4, 7, 8, 9, 10, 13, 14, 15, 16, 17 and 18 of Runde Rural District Council and wards 8 and 9 of Zvishavane Town Council.

LOCAL AUTHORITY	WARD	NUMBER OF REGISTERED VOTERS
Runde RDC	1	1 693
Runde RDC	2	1 856
Runde RDC	4	1 618
Runde RDC	7	1 622
Runde RDC	8	1 715
Runde RDC	9	1 918
Runde RDC	10	1 676
Runde RDC	13	1 610
Runde RDC	14	1 511
Runde RDC	15	1 960
Runde RDC	16	1 943
Runde RDC	17	1 806
Runde RDC	18	1 812
Zvishavane Town Council	8	2 842
Zvishavane Town Council	9	2 728
Total		28 310

Detailed descriptions of the ward and constituency boundaries are set out in **Annexure B Chapter 10**, while the maps are on **Annexure C**.

ANNEXURE A: Voter Population Total As at 30 May 2022**ELECTORAL ACT [CHAPTER 2:13]**

Delimitation of Constituencies, wards and other electoral boundaries:
National, Provincial and Local Authority Voter Population Figures

Notice is hereby given for general information that the National, Provincial and Local Authority voter population figures to be used for purposes of determining the constituencies and wards that Zimbabwe shall be divided into are specified in the Schedules below.

In determining the boundaries, the Zimbabwe Electoral Commission shall have due regard to the factors specified in section 161(6) of the Constitution and shall endeavour to ensure that as far as possible equal numbers of registered voters are registered in each constituency and in each ward of a local authority as per the dictates of the law.


P.M. CHIGUMBA,
Chairperson,

Zimbabwe Electoral Commission

Proclamation 1 of 2023

SCHEDULE 1**National and Provincial Voter Population Totals as at 30 May 2022**

Ser	Province	Total Voter Population
1	Bulawayo Metropolitan	270 938
2	Harare Metropolitan	952 102
3	Manicaland	738 624
4	Mashonaland Central	536 463
5	Mashonaland East	641 668
6	Mashonaland West	661 289
7	Masvingo	632 320
8	Matabeleland North	340 427
9	Matabeleland South	267 617
10	Midlands	762 928
Total		5 804 376

SCHEDULE 2**National Assembly Constituency Voter Population Totals as at 30 May 2022**

Ser	Province	National Assembly Constituency	Total Voter Population
1	Bulawayo Metropolitan	Bulawayo Central	24 151
2	Bulawayo Metropolitan	Bulawayo East	22 561
3	Bulawayo Metropolitan	Bulawayo South	17 850
4	Bulawayo Metropolitan	Emakhandeni-Entumbane	19 411
5	Bulawayo Metropolitan	Lobengula	18 701
6	Bulawayo Metropolitan	Luveve	36 327
7	Bulawayo Metropolitan	Magwegwe	15 674
8	Bulawayo Metropolitan	Makokoba	18 705
9	Bulawayo Metropolitan	Nketa	30 034
10	Bulawayo Metropolitan	Nkulumane	22 928
11	Bulawayo Metropolitan	Pelandaba-Mpopoma	17 832
12	Bulawayo Metropolitan	Pumula	26 764
13	Harare Metropolitan	Budiriro	54 694
14	Harare Metropolitan	Chitungwiza North	29 383
15	Harare Metropolitan	Chitungwiza South	37 191
16	Harare Metropolitan	Dzivarasekwa	34 238
17	Harare Metropolitan	Epworth	72 549
18	Harare Metropolitan	Glen Norah	25 325
19	Harare Metropolitan	Glenview North	19 854
20	Harare Metropolitan	Glenview South	22 126
21	Harare Metropolitan	Harare Central	23 683
22	Harare Metropolitan	Harare East	37 966
23	Harare Metropolitan	Harare North	37 327
24	Harare Metropolitan	Harare South	84 430
25	Harare Metropolitan	Harare West	38 836

S.I. 14 of 2023

Ser	Province	National Assembly Constituency	Total Population	Voter
26	Harare Metropolitan	Hatfield	36 887	
27	Harare Metropolitan	Highfield East	25 515	
28	Harare Metropolitan	Highfield West	20 572	
29	Harare Metropolitan	Kambuzuma	22 653	
30	Harare Metropolitan	Kuwadzana	40 838	
31	Harare Metropolitan	Kuwadzana East	27 068	
32	Harare Metropolitan	Mabvuku-Tafara	31 331	
33	Harare Metropolitan	Mbare	28 912	
34	Harare Metropolitan	Mount Pleasant	23 375	
35	Harare Metropolitan	Mufakose	19 340	
36	Harare Metropolitan	Southerton	17 653	
37	Harare Metropolitan	St Marys	32 180	
38	Harare Metropolitan	Sunningdale	19 184	
39	Harare Metropolitan	Warren Park	32 750	
40	Harare Metropolitan	Zengeza East	27 383	
41	Harare Metropolitan	Zengeza West	28 859	
42	Manicaland	Buhera Central	26 998	
43	Manicaland	Buhera North	20 011	
44	Manicaland	Buhera South	28 325	
45	Manicaland	Buhera West	25 797	
46	Manicaland	Chimanimani East	31 042	
47	Manicaland	Chimanimani West	23 984	
48	Manicaland	Chipinge Central	31 358	
49	Manicaland	Chipinge East	22 516	
50	Manicaland	Chipinge South	25 953	
51	Manicaland	Chipinge West	19 493	
52	Manicaland	Dangamvura/Chikanga	63 042	
53	Manicaland	Headlands	28 070	
54	Manicaland	Makoni Central	26 874	
55	Manicaland	Makoni North	21 908	
56	Manicaland	Makoni South	25 266	
57	Manicaland	Makoni West	18 684	
58	Manicaland	Musikavanhu	19 706	
59	Manicaland	Mutare Central	22 385	
60	Manicaland	Mutare North	37 701	
61	Manicaland	Mutare South	35 701	
62	Manicaland	Mutare West	34 592	
63	Manicaland	Mutasa Central	26 820	
64	Manicaland	Mutasa North	30 230	
65	Manicaland	Mutasa South	34 358	
66	Manicaland	Nyanga North	28 446	
67	Manicaland	Nyanga South	29 364	
68	Mashonaland Central	Bindura North	48 709	

Proclamation 1 of 2023

Ser	Province	National Assembly Constituency	Total Population	Voter
69	Mashonaland Central	Bindura South	34 408	
70	Mashonaland Central	Guruve North	32 541	
71	Mashonaland Central	Guruve South	30 784	
72	Mashonaland Central	Mazowe Central	23 402	
73	Mashonaland Central	Mazowe North	25 358	
74	Mashonaland Central	Mazowe South	33 109	
75	Mashonaland Central	Mazowe West	25 876	
76	Mashonaland Central	Mbire	29 320	
77	Mashonaland Central	Mt Darwin East	27 926	
78	Mashonaland Central	Mt Darwin North	23 061	
79	Mashonaland Central	Mt Darwin South	28 944	
80	Mashonaland Central	Mt Darwin West	28 513	
81	Mashonaland Central	Muzarabani North	21 753	
82	Mashonaland Central	Muzarabani South	29 059	
83	Mashonaland Central	Rushinga	30 704	
84	Mashonaland Central	Shamva North	27 552	
85	Mashonaland Central	Shamva South	35 444	
86	Mashonaland East	Chikomba Central	16 611	
87	Mashonaland East	Chikomba East	14 240	
88	Mashonaland East	Chikomba West	30 187	
89	Mashonaland East	Goromonzi North	29 712	
90	Mashonaland East	Goromonzi South	75 260	
91	Mashonaland East	Goromonzi West	39 653	
92	Mashonaland East	Maramba Pfungwe	29 405	
93	Mashonaland East	Marondera Central	30 527	
94	Mashonaland East	Marondera East	27 636	
95	Mashonaland East	Marondera West	17 571	
96	Mashonaland East	Mudzi North	25 369	
97	Mashonaland East	Mudzi South	23 429	
98	Mashonaland East	Mudzi West	18 371	
99	Mashonaland East	Murewa North	27 542	
100	Mashonaland East	Murewa South	28 375	
101	Mashonaland East	Murewa West	26 764	
102	Mashonaland East	Mutoko East	19 838	
103	Mashonaland East	Mutoko North	23 150	
104	Mashonaland East	Mutoko South	29 355	
105	Mashonaland East	Seke	46 129	
106	Mashonaland East	Uzumba	27 097	
107	Mashonaland East	Wedza North	21 175	
108	Mashonaland East	Wedza South	14 272	
109	Mashonaland West	Chakari	36 071	
110	Mashonaland West	Chegututu East	28 287	
111	Mashonaland West	Chegututu West	30 480	

S.I. 14 of 2023

Ser	Province	National Assembly Constituency	Total Population	Voter
112	Mashonaland West	Chinhoyi	37 095	
113	Mashonaland West	Hurungwe Central	31 869	
114	Mashonaland West	Hurungwe East	31 810	
115	Mashonaland West	Hurungwe North	23 579	
116	Mashonaland West	Hurungwe West	23 832	
117	Mashonaland West	Kadoma Central	36 048	
118	Mashonaland West	Kariba	32 344	
119	Mashonaland West	Magunje	22 616	
120	Mashonaland West	Makonde	29 542	
121	Mashonaland West	Mhangura	35 448	
122	Mashonaland West	Mhondoro Mubaira	23 119	
123	Mashonaland West	Mhondoro-Ngezi	27 242	
124	Mashonaland West	Muzvezve	40 409	
125	Mashonaland West	Norton	36 510	
126	Mashonaland West	Sanyati	20 875	
127	Mashonaland West	Zvimba East	38 963	
128	Mashonaland West	Zvimba North	28 665	
129	Mashonaland West	Zvimba South	25 459	
130	Mashonaland West	Zvimba West	21 026	
131	Masvingo	Bikita East	23 916	
132	Masvingo	Bikita South	21 507	
133	Masvingo	Bikita West	26 063	
134	Masvingo	Chiredzi East	18 488	
135	Masvingo	Chiredzi North	45 005	
136	Masvingo	Chiredzi South	16 826	
137	Masvingo	Chiredzi West	40 187	
138	Masvingo	Chivi Central	25 369	
139	Masvingo	Chivi North	19 442	
140	Masvingo	Chivi South	24 679	
141	Masvingo	Gutu Central	21 199	
142	Masvingo	Gutu East	16 820	
143	Masvingo	Gutu North	15 358	
144	Masvingo	Gutu South	18 652	
145	Masvingo	Gutu West	22 497	
146	Masvingo	Masvingo Central	18 723	
147	Masvingo	Masvingo North	23 208	
148	Masvingo	Masvingo South	21 052	
149	Masvingo	Masvingo Urban	43 767	
150	Masvingo	Masvingo West	20 330	
151	Masvingo	Mwenezi East	34 500	
152	Masvingo	Mwenezi West	35 093	
153	Masvingo	Zaka Central	23 917	
154	Masvingo	Zaka East	16 689	

Proclamation 1 of 2023

Ser	Province	National Assembly Constituency	Total Population	Voter
155	Masvingo	Zaka North	22 759	
156	Masvingo	Zaka West	16 274	
157	Matabeleland North	Binga North	35 031	
158	Matabeleland North	Binga South	35 957	
159	Matabeleland North	Bubi	33 295	
160	Matabeleland North	Hwange Central	27 526	
161	Matabeleland North	Hwange East	21 051	
162	Matabeleland North	Hwange West	32 541	
163	Matabeleland North	Lupane East	20 172	
164	Matabeleland North	Lupane West	17 765	
165	Matabeleland North	Nkayi North	21 089	
166	Matabeleland North	Nkayi South	24 407	
167	Matabeleland North	Tsholotsho North	17 998	
168	Matabeleland North	Tsholotsho South	20 621	
169	Matabeleland North	Umguzo	32 974	
170	Matabeleland South	Beitbridge East	35 340	
171	Matabeleland South	Beitbridge West	16 212	
172	Matabeleland South	Bulilima East	18 474	
173	Matabeleland South	Bulilima West	15 939	
174	Matabeleland South	Gwanda Central	28 301	
175	Matabeleland South	Gwanda North	16 074	
176	Matabeleland South	Gwanda South	15 701	
177	Matabeleland South	Insiza North	26 514	
178	Matabeleland South	Insiza South	14 938	
179	Matabeleland South	Mangwe	19 241	
180	Matabeleland South	Matobo North	19 878	
181	Matabeleland South	Matobo South	15 564	
182	Matabeleland South	Umzingwane	25 441	
183	Midlands	Chirumanzu	19 496	
184	Midlands	Chirumanzu/Zibagwe	32 818	
185	Midlands	Chiwundura	41 566	
186	Midlands	Gokwe Central	31 058	
187	Midlands	Gokwe Kana	23 871	
188	Midlands	Gokwe Mapfungautsi	30 463	
189	Midlands	Gokwe Sasame	29 608	
190	Midlands	Gokwe Sengwa	21 712	
191	Midlands	Gokwe-Chireya	27 386	
192	Midlands	Gokwe-Gumunyu	21 510	
193	Midlands	Gokwe-Kabuyuni	28 752	
194	Midlands	Gokwe-Nembudziya	25 599	
195	Midlands	Gweru Urban	34 722	
196	Midlands	Kwekwe Central	26 754	
197	Midlands	Mberengwa East	16 707	

S.I. 14 of 2023

Ser	Province	National Assembly Constituency	Total Population	Voter
198	Midlands	Mberengwa North	26 569	
199	Midlands	Mberengwa South	19 831	
200	Midlands	Mberengwa West	15 694	
201	Midlands	Mbizo	30 099	
202	Midlands	Mkoba	35 072	
203	Midlands	Redcliff	29 447	
204	Midlands	Shurugwi North	32 340	
205	Midlands	Shurugwi South	21 735	
206	Midlands	Silobela	28 515	
207	Midlands	Vungu	24 972	
208	Midlands	Zhombe	27 809	
209	Midlands	Zvishavane Ngezi	36 084	
210	Midlands	Zvishavane Runde	22 739	
Total			5 804 376	

SCHEDULE 3**Local Authority Voter Population Totals as at 30 May 2022**

Ser	Province	Local Authority	Total Population	Voter
1	Bulawayo Metropolitan	Bulawayo Municipality	270 938	
2	Harare Metropolitan	Chitungwiza Municipality	154 996	
3	Harare Metropolitan	Epworth Local Board	72 549	
4	Harare Metropolitan	Harare Municipality	724 557	
5	Manicaland	Buhera RDC	101 131	
6	Manicaland	Chimanimani RDC	55 026	
7	Manicaland	Chipinge RDC	105 191	
8	Manicaland	Chipinge Town Council	13 835	
9	Manicaland	Makoni RDC	105 858	
10	Manicaland	Mutare Municipality	104 802	
11	Manicaland	Mutare RDC	107 994	
12	Manicaland	Mutasa RDC	72 033	
13	Manicaland	Nyanga RDC	57 810	
14	Manicaland	Rusape Town Council	14 944	

Proclamation 1 of 2023

Ser	Province	Local Authority	Total Population	Voter
15	Mashonaland Central	Bindura Municipality	23 540	
16	Mashonaland Central	Bindura RDC	59 577	
17	Mashonaland Central	Chaminuka RDC	62 996	
18	Mashonaland Central	Guruve RDC	59 821	
19	Mashonaland Central	Mazowe RDC	104 376	
20	Mashonaland Central	Mbire RDC	32 824	
21	Mashonaland Central	Muzarabani RDC	50 812	
22	Mashonaland Central	Mvurwi Town Council	3 369	
23	Mashonaland Central	Pfura RDC	101 619	
24	Mashonaland Central	Rushinga RDC	37 529	
25	Mashonaland East	Chikomba RDC	55 035	
26	Mashonaland East	Goromonzi RDC	108 468	
27	Mashonaland East	Manyame RDC	52 132	
28	Mashonaland East	Marondera Municipality	30 527	
29	Mashonaland East	Marondera RDC	49 637	
30	Mashonaland East	Mudzi RDC	67 169	
31	Mashonaland East	Murewa RDC	82 681	
32	Mashonaland East	Mutoko RDC	72 343	
33	Mashonaland East	Ruwa Local Board	36 157	
34	Mashonaland East	Wedza RDC	31 017	
35	Mashonaland East	Zvataida RDC	56 502	
36	Mashonaland West	Chegutu Municipality	22 761	
37	Mashonaland West	Chegutu RDC	66 322	
38	Mashonaland West	Chinhoyi Municipality	37 095	
39	Mashonaland West	Chirundu Local Board	5 970	
40	Mashonaland West	Hurungwe RDC	113 586	
41	Mashonaland West	Kadoma Municipality	49 279	
42	Mashonaland West	Kariba Municipality	13 088	
43	Mashonaland West	Karoi Town Council	14 150	
44	Mashonaland West	Makonde RDC	64 990	
45	Mashonaland West	Mhondoro-Ngezi RDC	54 420	
46	Mashonaland West	Norton Town council	29 313	
47	Mashonaland West	Nyaminyami RDC	19 256	
48	Mashonaland West	Sanyati RDC	56 946	
49	Mashonaland West	Zvimba RDC	114 113	
50	Masvingo	Bikita RDC	71 486	
51	Masvingo	Chiredzi RDC	103 639	
52	Masvingo	Chiredzi Town Council	16 867	
53	Masvingo	Chivi RDC	67 439	
54	Masvingo	Gutu RDC	94 526	
55	Masvingo	Masvingo Municipality	43 767	
56	Masvingo	Masvingo RDC	83 313	
57	Masvingo	Mwenezi RDC	71 644	

S.I. 14 of 2023

Ser	Province	Local Authority	Total Population	Voter
58	Masvingo	Zaka RDC	79 639	
59	Matabeleland North	Binga RDC	70 988	
60	Matabeleland North	Bubi RDC	28 626	
61	Matabeleland North	Hwange Local Board	22 636	
62	Matabeleland North	Hwange RDC	36 481	
63	Matabeleland North	Kusile RDC	34 881	
64	Matabeleland North	Lupane Local Board	3 056	
65	Matabeleland North	Nkayi RDC	45 496	
66	Matabeleland North	Tsholotsho RDC	38 619	
67	Matabeleland North	Umguzu RDC	37 643	
68	Matabeleland North	Victoria Falls Municipality	22 001	
69	Matabeleland South	Beitbridge RDC	30 618	
70	Matabeleland South	Beitbridge Town Council	20 934	
71	Matabeleland South	Bulilima RDC	25 851	
72	Matabeleland South	Gwanda Municipality	12 538	
73	Matabeleland South	Gwanda RDC	47 538	
74	Matabeleland South	Insiza RDC	41 452	
75	Matabeleland South	Mangwe RDC	21 389	
76	Matabeleland South	Matobo RDC	34 521	
77	Matabeleland South	Plumtree Town Council	6 414	
78	Matabeleland South	Umzingwane RDC	26 362	
79	Midlands	Gokwe North RDC	103 247	
80	Midlands	Gokwe South RDC	124 177	
81	Midlands	Gokwe Town Council	12 535	
81	Midlands	Gweru Municipality	86 864	
83	Midlands	Kwekwe Municipality	56 853	
84	Midlands	Mberengwa RDC	78 801	
85	Midlands	Redcliff Municipality	17 172	
86	Midlands	Runde RDC	33 479	
87	Midlands	Shurugwi Town Council	12 036	
88	Midlands	Takawira RDC	41 837	
89	Midlands	Tongogara RDC	42 039	
90	Midlands	Vungu RDC	49 468	
91	Midlands	Zibagwe RDC	79 076	
92	Midlands	Zvishavane Town Council	25 344	
Total			5 804 376	

These figures are as at 30 May 2022 which date was set as the day on which the voters' roll for delimitation closed.

Proclamation 1 of 2023

Given under my hand and the Public Seal of Zimbabwe at Harare this 20th day of February in the year of Our Lord two thousand and twenty-three.

E.D. MNANGAGWA
President.

By Command of the President.

Country Level Analysis of the Delimitation Report in Respect of the Misinterpretation of the 20% variance Rule

Introduction

This report demonstrate that the delimitation of the electoral boundaries did not meet the dictates of section 161 specifically sub section 6. A total of 119 constituencies about 57% do exceed the 20% variance threshold as prescribed by the constitution. Bulawayo Central and Cowdry Park constituencies were used samples selected for comparison with other constituencies in the country from different provinces. The samples were used to ascertain compliance with section 161 (6) of the constitution. Bulawayo Central constituency was compared with selected constituencies from 8 provinces whilst Cowdry Park was compared to only to province to demonstrate the same fact and argument. The following tables show that comparison matrix. The first 8 tables reflect the comparison of Bulawayo Central and the rest of the country whilst the last two table reflect the comparison of Cowdry Park with Harare and Mashonaland west provinces only.

Fig1. Bulawayo Central Constituency: 22 115 compared to

Other Constituency	Number of Registered Voters	Difference in actual registered voter number	% Variance from Bulawayo Central
Budiriro North	32991	10876	49%
Budiriro South	30913	8798	40%
Chitungwiza North	31897	9782	44%
Chitungwiza South	31312	9197	42%
Churu	33001	10886	49%
Dzivarasekwa	31219	9104	41%
Epworth North	31699	9584	43%
Epworth South	32259	10144	46%
Glen Norah	31257	9142	41%
Glen View North	31080	8965	41%
Glen View South	29696	7581	32%
Harare Central	31486	9371	44%
Harare East	33103	10988	50%
Harare South	32676	10561	48%
Harare West	32317	10202	46%
Hatcliffe	31932	9817	44%
Hatfield	32321	10206	46%
Highfield	29816	7701	35%

Hunyani	27332	5217	24%
Kuwadzana East	33148	11033	50%
Kuwadzana West	33137	11022	50%
Mabvuku Tafara	33035	10920	49%
Mbare	31502	9387	42%
Mount Pleasant	33153	11038	50%
Warren Park	32913	10798	49%
Southerton	32706	10591	48%
St Mary's	29318	7203	33%
Sunningdale	32414		47%
Zengeza East	30770		39%
Zengeza West	31669		43%

Fig 2: Bulwayo Central Constituency: 22115 compared to:

Manicaland Province Other Constituencies	Number of Registered Voters	Difference in actual registered voter number	% Variance from Bulwayo Central
Chikanga	28333	6221	28%
Chimanimani East	28476	6364	29%
Chimanimani West	32522	10410	47%
Chipinge Central	30390	8278	37%
Mutema-Musikavanhu	32256	10144	46%
Chipinge South	30450	8338	38%
Dangamvura	32958	10846	49%
Makoni South	30265	8150	37%
Mutare Central	30476	8361	38%
Mutare North	31307	9192	42%
Mutare South	32838	10713	48%
Mutare West	32040	9925	45%
Mutasa North	29551	7436	34%
Mutasa Central	26966	4851	22%
Mutasa South	28551	6436	29%
Nyanga North	28100	5985	27%
Nyanga South	29710	7595	34%

Fig 3: Bulawayo Central Constituency: 22115 compared to:

Mashonaland Central Constituencies	Number of Registered Voters	Difference in actual registered voter number	% Variance from Bulawayo Central
Bindura North	32342	10227	46%
Bindura South	33138	11023	50%
Guruve North	29009	6894	31%
Guruve South	30811	8696	39%
Mazowe Central	33052	10937	49%
Mazowe North	27846	5731	26%
Mazowe West	31506	9391	42%
Mbire	32824	10709	48%
Mt Darwin East	29163	7051	32%
Mt Darwin South	29624	7512	34%
Mt Darwin West	29025	6913	31%
Rushinga	32820	10708	48%
Shamva North	31361	9249	42%
Shamva South	33069	10957	50%

Fig 4: Bulawayo Central Constituency: 22115 compared to:

Mashonaland East Province Other Constituencies	Number of Registered Voters	Difference in actual registered voter numbers	% Variance from Bulawayo Central
Chikomba West	32629	10514	48%
Goromonzi North	31394	9279	42%
Goromonzi South	32094	9979	45%
Goromonzi West	30002	7887	36%
Marondera Central	30527	8412	38%
Marondera West	31914	9799	44%
Murehwa North	30816	8701	39%
Murehwa South	28395	6280	28%
Murehwa West	32557	10442	47%

Ruwa	31833	9718	44%
Seke	30308	8193	37%
Maramba Pfungwe	27553	5438	25%
Wedza North	28465	6350	29%
Uzumba	28949	6834	31%

Fig 5: Bulawayo Central Constituency: 22115 compared to:

Mashonaland West Province Other Constituencies	Number of Registered Voters	Difference in actual registered voter numbers	% Variance from Bulawayo Central
Chakari	32238	10123	46%
Chegutu East	27840	5725	26%
Chegutu West	30480	8365	38%
Chinhoyi	32809	10694	48%
Hurungwe East	30629	8514	38%
Hurungwe North	29640	7525	34%
Kadoma Central	32277	10162	46%
Kariba	32344	10229	46%
Makonde	32153	10038	45%
Mhangura	33117	11002	50%
Mhondoro - Mubaira	31333	9218	41%
Mhondoro - Ngezi	33099	10984	50%
Muzvezve	29340	7225	33%
Norton	31820	9705	44%
Sanyati	30614	8499	38%
Zvimba East	32764	10649	48%
Zvimba North	30624	8509	38%
Zvimba South	27114	4999	23%
Zvimba West	27617	5502	25%

Fig 6: Bulawayo Central Constituency: 22115 compared to:

Masvingo	Number of	Difference in	% Variance from
-----------------	------------------	----------------------	------------------------

Province Other Constituencies	Registered Voters	actual registered voter numbers	Bulawayo Central
Masvingo North	27335	5220	24%
Masvingo Urban	29928	7813	35%
Zaka Central	26890	4775	22%
Zaka North	26934	4809	22%

Fig 7: Bulawayo Central Constituency: 22115 compared to:

Matebeleland North Province Other Constituencies	Number of Registered Voters	Difference in actual registered voter numbers	% Variance from Bulawayo Central
Binga North	31037	8922	42%
Binga South	31476	9361	42%
Hwange East	30066	7951	36%
Hwange West	28416	6301	28%
Umguzu	28624	6509	29%

Fig 8: Bulawayo Central Constituency: 22115 compared to:

Midlands Province Other Constituencies	Number of Registered Voters	Difference in actual registered voter numbers	% Variance from Bulawayo Central
Chirumanzu-Zibagwe	29618	7503	34%
Gokwe Central	31686	9571	43%
Gokwe-Kana	27416	5301	24%
Gokwe-Sasame	27547	5432	25%
Gokwe-Kabuyuni	28752	6637	30%
Gweru Urban	29431	7316	33%
Mberengwa East	27562	5447	25%
Mbizo	32292	10177	46%
Mkoba North	28043	5928	27%

Mkoba South	29390	7275	33%
Redcliff	29544	7429	34%
Shurugwi North	31317	9202	42%
Silobela	28521	6406	29%
Zhombe	27808	5693	26%
Zvishavane Ngezi	30513	8398	38%
Zvishavane Runde	28310	6195	28%

Cowdry Park constituency (the biggest constituency in Bulawayo Province) with **24 403 registered voters** as another reference or baseline constituency to demonstrate that the anomaly is real and a violation to the said section of the constitution of the country.

Fig9: Cowdry Park Constituency: 24403 compared to

Harare Province Other Constituencies	Number of Registered Voters	Difference in actual registered voter numbers	% Variance with Cowdray Park
Budiriro North	32991	8588	35.19%
Budiriro South	30913	6510	26.67%
Chitungwiza North	31897	7494	30.70%
Chitungwiza South	31312	6909	28.31%
Churu	33001	8598	35.23%
Dzivarasekwa	31219	6816	27.93%
Epworth North	31699	7296	29.77%
Epworth South	32259	7856	32.19%
Glen Norah	31257	6854	28.08%
Glen View North	31080	6677	27.36%
Glen View South	29696		21.68%
Harare Central	31486	7083	29.02%
Harare East	33103	8700	35.65%
Harare South	32676	8273	33.9%
Harare West	32317	7914	32.43%
Hatcliffe	31932	7529	30.85%
Hatfield	32321	6918	32.44%

Highfield	29816	5413	22.18%
Kuwadzana East	33148	8748	35.83%
Kuwadzana West	33137	8734	35.79%
Mabvuku Tafara	33035	8632	35.37%
Mbare	31502	7099	29.09%
Mount Pleasant	33153	8750	35.85%
Warren Park	32913	8510	34.87%
Southerton	32706	8303	34.02%
Sunningdale	32414	8011	32.82%
Zengeza East	30770	6367	26.09%
Zengeza West	31699	7296	29.89%

Fig10: Cowdry Park Constituency: 24403 compared to

Mashonaland West Province Other Constituencies	Number of Registered Voters	Difference in actual registered voter numbers	% Variance with Cowdry Park
Chakari	32238	7835	32%
Chegut West	30480	6077	23%
Chinhoyi	32809	8406	34%
Hurungwe East	30629	6226	26%
Hurungwe North	29640	5237	24%
Kadoma Central	32277	7874	32%
Kariba	32344	7941	33%
Makonde	32153	7750	35%
Mhangura	33117	8714	36%
Mhondoro -Mubaira	31333	6930	28%
Mhondoro - Ngezi	33099	8696	36%
Norton	31820	7417	30%
Zvimba East	32764	8361	34%
Zvimba North	30624	6	25%

Delimitation Report Regional or Provincial Level Constituency Variance Misinterpretation Analysis

Introduction

This section of the analysis of the Zimbabwe Election Commission 2023 delimitation report is demonstrating the violation of section 161 (6) of the constitution. It demonstrates constituencies within the same region having a percentage variance exceeding the constitutional threshold of 20%. A total of seven (7) out of ten (10) provinces have recorded the violation of this section of the constitution. It is only in Harare, Bulawayo and Matebeleland South provinces where equality of registered voters in the constituencies was realised. Thus 70% of the provinces in the country have seen the misinterpretation and application of the 20% variance rule. In some provinces the wrong application of the 20% variance rule is above 40% and one of the constituency as high as 50%. The majority of them are between 26% and 40%. The following tables show the analysis of constituencies per each province to demonstrate the anomalies. From the 7 provinces a total of 51 sampled constituencies have shown to have these anomalies.

Manicaland Province

In this province three constituencies namely Makoni west, Buhera Central and Makoni South were taken as baseline for comparison with other six (6) difference constituencies in the province. Each of the three baseline constituencies is compared to the selected six (6) constituencies to show the anomalies in the variance rule. The demonstration is showing both the positive or negative variance, where the constituency with the lowest number of registered voters is compared to the ones with the highest and vice versa.

Makoni West Constituency: 23544

Other Constituencies	Total Registered Voter Population	Actual Difference in registered Voter numbers	% Variance with Makoni West
Dangamvura	32958	9414	40%
Chipinge South	30450	6906	29%
Musikavanhu	32256	8712	37%
Chimanimani West	32522	8978	38%
Mutare West	32040	8496	36%
Mutare South	32838	9294	39%

Buhera Central Constituency: 24493

Other Constituencies	Total Registered Voter Population	Actual Difference in registered Voter numbers	% Variance with Buhera Central
Dangamvura	32958	8465	35%
Chipinge South	30450	5957	24%
Musikavanhu	32256	7763	32%
Chimanimani West	32522	8029	33%
Mutare West	32040	7547	31%
Mutare South	32838	8345	34%

Makoni North Constituency: 24287

Other Constituencies	Total Registered Voter Population	Actual Difference in registered Voter numbers	% Variance with Makoni West
Dangamvura	32958	8671	36%
Chipinge South	30450	6163	25%
Musikavanhu	32256	7969	33%
Chimanimani West	32522	8235	34%
Mutare West	32040	7753	32%
Mutare South	32838	8551	35%

Mashonaland Central Province**Bindura South Constituency: 33 138**

Other Constituencies	Total Registered Voter Population	Actual Difference in registered Voter numbers	% Variance with Bindura South
Muzarabani Noth	25154	7984	24%
Mt Darwin North	25609	7529	23%

Mazowe South Constituency: 24452

Other Constituencies	Total Registered Voter	Actual Difference in registered Voter	% Variance with Mazowe South
----------------------	------------------------	---------------------------------------	------------------------------

	Population	numbers	
Bindura Noth	32342	7890	32%
Bindura South	33138	8686	36%
Shamva South	33069	8617	35%
Mbire	32824	9372	38%
Muzarabani South	33052	8600	35%

Mashonaland East Province

Chikomba West: 32629

Other Constituencies	Total Registered Voter Population	Actual Difference in registered Voter numbers	% Variance with Chikomba West
Mutoko East	25179	7450	23%
Mudzi North	22124	10505	32%
Mudzi South	23432	9197	28%
Mudzi West	23922	8707	27%
Mutoko North	23728	8901	27%
Wedza South	23917	8712	27%

Goromonzi South: 32094

Other Constituencies	Total Registered Voter Population	Actual Difference in registered Voter numbers	% Variance with Goromonzi South
Mutoko East	25179	6915	22%
Mudzi North	22124	9970	31%
Mudzi South	23432	8662	27%
Mudzi West	23922	8172	25%
Mutoko North	22728	8145	25%
Wedza South	23917	8366	26%

Mashonaland West Province

Magunje Constituency: 23274

Other Constituencies	Total Registered Voter Population	Actual Difference in registered Voter numbers	% Variance with Magunje
Chakari	32238	8964	39%
Chinhoyi	32809	9535	50%
Kadoma Central	32272	8998	39%
Kariba	32344	9070	40%
Mhondoro-Ngezi	33099	9825	42%
Zvimba East	32764	9490	41%

Hurungwe Central Constituency: 24184

Other Constituencies	Total Registered Voter Population	Actual Difference in registered Voter numbers	% Variance with Hurungwe Central
Chakari	32238	8054	33%
Chinhoyi	32809	8625	36%
Kadoma Central	32272	8088	33%
Kariba	32344	8160	34%
Mhondoro-Ngezi	33099	8915	37%
Zvimba East	32764	9580	40%

Masvingo Province

Masvingo Urban Constituency: 29928

Other Constituencies	Total Registered Voter Population	Actual Difference in registered Voter numbers	% Variance with Masvingo Urban
Bikita East	22242	7686	26%
Chiredzi East	23078	6850	23%
Chiredzi North	23459	6469	22%
Chivi Central	22476	7452	25%
Chivi South	22812	7116	24%
Gutu South	22871	7057	24%
Gutu west	22641	7287	24%
Masvingo Central	22486	7442	25%
Masvingo South	22345	7583	25%
Mwenezi East	22763	7165	24%
Mwenezi North	22139	7789	26%

Matebeleland North Province

Binga North Constituency: 31307

Other Constituencies	Total Registered Voter Population	Actual Difference in registered Voter numbers	% Variance with Binga North
Hwange Central	22636	8671	28%
Lupane East	22161	9146	29%
Nkayi North	22739	8568	27%
Nkayi South	22757	8550	27%
Tsholotsho South	24328	6979	22%

Binga South Constituency: 31476

Other Constituencies	Total Registered Voter Population	Actual Difference in registered Voter numbers	% Variance with Binga South
Hwange Central	22636	8840	28%
Lupane East	22161	9315	30%
Nkayi North	22739	8737	28%
Nkayi South	22757	8719	28%
Tsholotsho South	24328	7148	23%

Annexure 5

Testing Correctness of the Delimitation formula at Local Authorities:

Using a **Ward** with the lowest number of registered voters within a given Local authority as the **Reference Ward** for that chosen Local Authority, (fig3) below calculates the **percentage (%) Deviation** of the **Reference Ward** from **other Wards within that same Local Authority**.

To calculate the **% Deviation within a given Local Authority**, the following formula was used, for example:

Bulawayo Municipality [**Ward1** minus **Ward20**] i.e. 10 971 - 7478=3 493

Then $(3\ 493 \div 10\ 971) \times 100 = 46.71\%$

Fig3.

BULAWAYO METROPOLITAN PROVINCE**Bulawayo Municipality: Ref Ward 20 [7478 Registered Voters]**

Ward	Number of Registered Voters	Difference in actual voter registered numbers	% Deviation from Ref Ward
1	10 971	3 493	47%
2	10 916	3 438	46%
3	11 209	3 731	50%
4	11 144	3 666	49%
5	10 987	3 509	50%
7	11 189	3 711	50%
8	11 053	3 575	48%
9	11 072	3 594	48%
10	11 203	3 727	50%
11	11 128	3 650	49%
12	10 936	3 450	46%
16	11 001	3 523	47%
22	11 194	3 716	49%
23	11 014	3 536	47%

14 out of 23 Wards [i.e. 61%] were affected by the erroneous application of the delimitation formula by ZEC.

HARARE METROPOLITAN PROVINCE

Chitungwiza Municipality: Ref Ward 6 [5 024 Registered Voters]

Ward	Number of Registered Voters	Difference in actual voter registered numbers	% Deviation from Ref Ward
1	6 327	1 303	26%
4	6 458	1 434	28%
7	6 088	1 064	21%
10	6 564	1 540	30%
11	7 123	2 099	42%
12	7 060	2 036	41%
15	6 543	1 519	30%
16	6 933	1 909	38%
17	6 690	1 666	33%
18	6 794	1 770	35%
19	6 853	1 829	36%
21	6 820	1 796	36%
22	6 384	1 360	27%
23	7 045	2 021	40%
25	6 322	1 298	26%

15 out of 25 Wards [i.e. 60%] were affected by the erroneous application of the delimitation formula by ZEC.

Epworth Local Board: Ref Ward 3 [8 591 Registered Voters]

Ward	Number of Registered Voters	Difference in actual voter registered numbers	% Deviation from Ref Ward
4	10 804	2 213	26%
5	11 360	2 769	32%
6	11 717	3 126	36%
7	10 924	2 333	27%

4 out of 7 Wards [i.e. 57%] were affected by the erroneous application of the delimitation formula by ZEC.

Harare Municipality: Ref Ward 16 [13 844 Registered Voters]

Ward	Number of Registered Voters	Difference in actual voter registered numbers	% Deviation from Ref Ward
1	18 792	4 948	36%
2	18 400	4 556	33%
3	16 796	2 952	21%
7	17 179	3 335	24%
8	18 741	4 897	35%
9	17 811	3 967	29%
15	17 774	3 930	28%
21	17 259	3 415	25%
23	16 923	3 079	22%
28	17 812	3 968	29%
30	16 859	3 015	22%
35	18 770	4 926	36%
37	16 738	2 894	21%
41	18 473	4 629	33%
43	17 351	3 507	25%
44	18 292	2 566	32%

16 out of 45 Wards [i.e. 36%] were affected by the erroneous application of the delimitation formula by ZEC.

MANICALAND PROVINCE**Buhera Rural District Council: Ref Ward 2 [2 517 Registered Voters]**

Ward	Number of Registered Voters	Difference in actual voter registered numbers	% Deviation from Ref Ward
1	3 611	1 040	43%
2	3 073	556	22%
5	3 382	865	34%
6	3 414	897	36%
7	3 364	847	34%
14	3 208	691	27%
15	3 521	1 004	40%
18	3 424	907	36%
20	3 390	873	35%
23	3 158	641	25%

26	3 145	628	25%
27	3 508	991	39%
28	3 538	1 021	41%
29	3 513	996	40%
32	3 587	1 070	43%
33	3 590	1 073	43%

16 out of 33 Wards [i.e. 48%] were affected by the erroneous application of the delimitation formula by ZEC.

Chimanimani Rural District Council:

Ref Ward 19 [1 924 Registered Voters]

Ward	Number of Registered Voters	Difference in actual voter registered numbers	% Deviation from Ref Ward
1	2 454	530	28%
2	2 462	538	28%
3	2 651	727	38%
4	2 579	655	34%
5	2 644	720	37%
7	2 716	792	41%
8	2 395	471	24%
9	2 561	637	33%
13	2 543	619	32%
16	2 085	744	39%
18	2 400	476	25%
21	2 656	732	38%
22	2 801	877	46%
23	2 504	580	30%

14 out of 23 Wards [i.e. 61%] were affected by the erroneous application of the delimitation formula by ZEC.

Chipinge Rural District Council: Ref Ward 15 [2 853 Registered Voters]

Ward	Number of Registered Voters	Difference in actual voter registered numbers	% Deviation from Ref Ward
1		703	25%
3		956	34%
5		668	23%
7		1 105	39%

11		1 278	45%
12		621	22%
19		1 237	40%
20		994	35%
21		1 204	42%
22		1 248	44%
23		923	32%
24		1 088	38%
25		648	23%
26		1 022	36%
29		1 120	39%
30		924	33%

16 out of 30 Wards [i.e. 53%] were affected by the erroneous application of the delimitation formula by ZEC.

Chipinge Town Council: Ref Ward 2 [1 542 Registered Voters]

Ward	Number of Registered Voters	Difference in actual voter registered numbers	% Deviation from Ref Ward
4	2 024	482	31%
6	2 019	477	31%

2 out of 8 Wards [i.e. 25%] were affected by the erroneous application of the delimitation formula by ZEC.

Makoni Rural District Council: Ref Ward 21 [2 178 Registered Voters]

Ward	Number of Registered Voters	Difference in actual voter registered numbers	% Deviation from Ref Ward
4	3 147	969	44%
5	3 068	890	41%
7	3 106	928	43%
8	3 003	825	38%
9	3 118	940	43%
19	3 123	945	43%
34	3 060	882	41%
37	3 169	991	46%
39	2 893	715	33%

9 out of 39 Wards [i.e. 23%] were affected by the erroneous application of the delimitation formula by ZEC.

Mutare Municipality: Ref Ward 10 [4 580 Registered Voters]

Ward	Number of Registered Voters	Difference in actual voter registered numbers	% Deviation from Ref Ward
1		1 020	22%
6		1 309	29%
7		1 076	23%
8		1 051	23%
11		1 839	40%
12		2 036	44%
14		1 760	38%
15		1 192	26%
16		1 290	28%
17		1 246	27%
18		1 264	28%

11 out of 19 Wards [i.e. 42%] were affected by the erroneous application of the delimitation formula by ZEC.

Mutare Rural District Council: Ref Ward 18 [2 532 Registered Voters]

Ward	Number of Registered Voters	Difference in actual voter registered numbers	% Deviation from Ref Ward
1	3 475	943	37%
3	3 507	975	39%
5	3 526	994	39%
6	3 538	1 006	40%
9	3 419	887	35%
15	3 232	700	28%
20	3 203	671	27%
27	3 106	574	23%
29	3 495	963	38%
30	3 263	731	28%
33	3 172	640	25%
34	3 560	1 028	41%

12 out of 36 Wards [i.e. 24%] were affected by the erroneous application of the delimitation formula by ZEC.

Mutasa Rural District Council: Ref Ward 23 [1 880 Registered Voters]

Ward	Number of Registered Voters	Difference in actual voter registered numbers	% Deviation from Ref Ward
1	2 700	820	44%
2	2 569	689	37%
4	2 381	501	27%
5	2 646	766	41%
6	2 560	680	37%
7	2 505	625	33%
8	2 511	633	34%
9	2 154	723	38%
11	2 603	723	38%
17	2 716	836	44%
18	2 388	508	27%
20	2 783	903	48%
27	2 642	762	41%
29	2 502	622	33%
30	2 383	508	27%
31	2 631	751	40%

16 out of 31 Wards [i.e. 52%] were affected by the erroneous application of the delimitation formula by ZEC.

Nyanga Rural District Council: Ref Ward 17 [1 515 Registered Voters]

Ward	Number of Registered Voters	Difference in actual voter registered numbers	% Deviation from Ref Ward
1	1 924	409	27%
2	2 092	577	38%
3	2 226	711	47%
4	2 116	601	40%
5	2 233	718	47%
6	1 894	374	25%
9	1 927	412	27%
10	2 075	560	37%
11	2 020	505	33%
29	2 089	574	38%
31	2 005	490	32%

11 out of 31 Wards [i.e. 18%] were affected by the erroneous application of the delimitation formula by ZEC.

Mashonaland Central Province

Bindura Municipality: Ref Ward 4 [1 573 Registered Voters]

Ward	Number of Registered Voters	Difference in actual voter registered numbers	% Deviation from Ref Ward
1	2 260	687	44%
3	2 045	472	30%
6	2 324	751	48%
8	2 129	556	35%
9	2 036	463	29%
12	2 130	557	35%

6 out of 12 Wards [i.e. 50%] were affected by the erroneous application of the delimitation formula by ZEC.

Bindura Rural District Council: Ref Ward 17 [2 328 Registered Voters]

Ward	Number of Registered Voters	Difference in actual voter registered numbers	% Deviation from Ref Ward
1	3 248	920	40%
2	3 000	672	29%
3	2 895	567	24%
4	3 396	1 068	46%
6	2 867	539	23%
7	3 111	783	34%
10	3 242	914	39%
11	3 099	771	33%
12	3 368	1 040	45%
19	2 968	640	27%
21	2 899	571	25%

11 out of 21 Wards [i.e. 52%] were affected by the erroneous application of the delimitation formula by ZEC.

Chaminuka Rural District Council: Ref Ward 9 [1 758 Registered Voters]

Ward	Number of Registered Voters	Difference in actual voter registered numbers	% Deviation from Ref Ward
11		666	38%
13		829	47%
14		703	40%
15		474	27%
16		842	48%
17		569	32%
18		400	23%
19		837	48%
20		741	42%
21		779	44%
24		370	21%
27		530	30%
29		821	47%

13 out of 29 Wards [i.e. %] were affected by the erroneous application of the delimitation formula by ZEC.

Guruve Rural District Council: Ref Ward 16 [1 993 Registered Voters]

Ward	Number of Registered Voters	Difference in actual voter registered numbers	% Deviation from Ref Ward
1	2 682	689	35%
2	2 885	892	45%
3	2 617	624	31%
6	2 775	782	39%
8	2 739	746	37%
11	2 624	631	32%
12	2 635	642	32%
13	2 677	684	34%
14	2 566	573	29%
15	2 934	941	47%
17	2 473	480	24%
19	2 986	993	50%
22	2 902	909	46%
23	2 546	553	28%

14 out of 24 Wards [i.e. 58%] were affected by the erroneous application of the delimitation formula by ZEC.

Mazowe Rural District Council: Ref Ward 2 [2 462 Registered Voters]

Ward	Number of Registered Voters	Difference in actual voter registered numbers	% Deviation from Ref Ward
8		843	34%
10		620	25%
11		812	33%
12		1 056	43%
13		562	23%
15		639	26%
16		913	37%
17		807	33%
19		1 069	43%
25		602	24%
26		669	27%
27		844	34%
29		1 007	41%
30		1 004	41%
33		776	31%
34		543	22%

16 out of 35 Wards [i.e. 46%] were affected by the erroneous application of the delimitation formula by ZEC.

Mbire Rural District Council: Ref Ward 17 [1 559 Registered Voters]

Ward	Number of Registered Voters	Difference in actual voter registered numbers	% Deviation from Ref Ward
2	2 067	508	33%
4	2 124	565	36%
5	2 237	678	43%
7	2 286	727	47%
10	2 145	586	38%
13	2 116	557	36%
15	2 059	500	32%

7 out of 17 Wards [i.e. 41%] were affected by the erroneous application of the delimitation formula by ZEC.

Muzarabani Rural District Council: Ref Ward 6 [1 407 Registered Voters]

Ward	Number of Registered Voters	Difference in actual voter registered numbers	% Deviation from Ref Ward
2	1 974	567	40%
3	1 770	363	26%
4	1 777	370	26%
5	1 962	555	39%
8	1 967	560	40%
10	1 721	314	22%
11	1 747	340	24%
12	1 946	539	38%
15	2 014	607	43%
17	1 818	411	29%
18	1 853	446	32%
19	1 927	520	37%
22	2 048	641	46%
23	1 818	411	29%
24	1 881	474	34%
26	1 953	546	39%
27	2 099	692	49%

17 out of 29 Wards [i.e. 59%] were affected by the erroneous application of the delimitation formula by ZEC.

Mashonaland East Province**Chikomba Rural District Council: Ref Ward x [x Registered Voters]**

Ward	Number of Registered Voters	Difference in actual voter registered numbers	% Deviation from Ref Ward
6	1 824	356	24%
7	2 198	730	50%
8	2 197	729	50%
11	2 200	732	50%
12	2 118	650	44%
15	1 944	476	32%
16	2 157	699	48%
18	1 993	525	36%
20	2 058	590	40%

24	2 199	731	50%
25	2 042	574	39%
26	1 929	461	31%
27	2 196	728	50%
29	2 122	654	45%

14 out of 30 Wards [i.e. 47%] were affected by the erroneous application of the delimitation formula by ZEC.

Goromonzi Rural District Council: Ref Ward 22 [3 571 Registered Voters]

Ward	Number of Registered Voters	Difference in actual voter registered numbers	% Deviation from Ref Ward
1	5 005	1 434	40%
5	4 458	887	25%
6	4 835	1 264	35%
7	5 181	1 610	45%
9	5 204	1 633	46%
15	5 014	1 443	40%
23	5 051	1 480	41%

7 out of 25 Wards [i.e. 28%] were affected by the erroneous application of the delimitation formula by ZEC.

Mashonaland West Province

Chirundu Local Board: Ref Ward 3 [480 Registered Voters]

Ward	Number of Registered Voters	Difference in actual voter registered numbers	% Deviation from Ref Ward
1	613	133	27%

1 out of 3 Wards [i.e. 33%] were affected by the erroneous application of the delimitation formula by ZEC.

Mhondoro-Ngezi Rural District Council:**Ref Ward 3 [480 Registered Voters]**

Ward	Number of Registered Voters	Difference in actual voter registered numbers	% Deviation from Ref Ward
7	4 054	1 031	34%
12	3 964	941	31%
13	3 905	882	29%
15	4 068	1 045	35%

4 out of 16 Wards [i.e. 25%] were affected by the erroneous application of the delimitation formula by ZEC.

Masvingo Province**Bikita Rural District Council: Ref Ward 30 [1 795 Registered Voters]**

Ward	Number of Registered Voters	Difference in actual voter registered numbers	% Deviation from Ref Ward
1		533	29%
3		480	27%
7		768	43%
8		835	47%
9		884	49%
10		400	22%
11		657	37%
16		1 795	45%
17		824	46%
23		874	49%
31		747	42%
32		382	21%

12 out of 32 Wards [i.e. 38%] were affected by the erroneous application of the delimitation formula by ZEC.

Chivi RDC: Ref Ward 24 [1 713 Registered Voters]

Ward	Number of Registered Voters	Difference in actual voter registered numbers	% Deviation from Ref Ward
1	2 223	510	30%
2	2 111	398	23%
3	2 366	653	38%
5	2 425	712	42%
8	2 344	631	37%
12	2 272	559	33%
14	2 376	663	39%
16	2 220	507	30%
18	2 361	648	38%
19	2 430	717	42%
20	2 479	766	45%
22	2 201	488	28%
26	2 441	728	42%
27	2 224	511	30%
28	2 276	563	33%
29	2 121	408	24%
31	2 161	448	26%

17 out of 32 Wards [i.e. 53%] were affected by the erroneous application of the delimitation formula by ZEC.

Gutu RDC: Ref Ward 41 [1 872 Registered Voters]

Ward	Number of Registered Voters	Difference in actual voter registered numbers	% Deviation from Ref Ward
3	2 620	748	40%
5	2 655	783	42%
8	2 679	807	43%
9	2 319	447	24%
10	2 307	435	23%
11	2 385	513	27%
12	2 663	791	42%

14	2 741	869	46%
15	2 444	572	31%
18	2 716	844	45%
23	2 680	808	43%
24	2 482	610	33%
27	2 407	535	29%
28	2 328	456	24%
33	2 651	779	42%
36	2 682	810	43%
38	2 645	773	41%
39	2 370	498	27%

18 out of 41 Wards [i.e. 44%] were affected by the erroneous application of the delimitation formula by ZEC.

Masvingo RDC: Ref Ward 31 [1 924 Registered Voters]

Ward	Number of Registered Voters	Difference in actual voter registered numbers	% Deviation from Ref Ward
1	2 549	625	32%
2	2 784	860	45%
3	2 152	228	12%
4	2 844	920	48%
5	2 413	489	25%
6	2 708	784	41%
7	2 792	868	45%
8	2 813	889	46%
9	2 410	486	25%
10	2 434	510	27%
11	2 514	590	31%
13	2 678	754	39%
14	2 826	902	47%
20	2 615	691	36%
23	2 364	440	23%
25	2 529	605	31%
28	2 423	499	26%
30	2 544	620	32%

32	2 607	683	35%
33	2 643	719	37%

20 out of 35 Wards [i.e. 57%] were affected by the erroneous application of the delimitation formula by ZEC.

Masvingo Municipality: Ref Ward 3 [3 680 Registered Voters]

Ward	Number of Registered Voters	Difference in actual voter registered numbers	% Deviation from Ref Ward
2	5 079	1 399	38%
6	5 179	1 499	41%
8	4 637	957	26%

3 out of 10 Wards [i.e. 30%] were affected by the erroneous application of the delimitation formula by ZEC.

Mwenezi RDC: Ref Ward 2 [3 224 Registered Voters]

Ward	Number of Registered Voters	Difference in actual voter registered numbers	% Deviation from Ref Ward
1	4 670	1 446	45%
3	4 383	1 159	36%
4	4 438	1 214	38%
5	4 024	800	25%
6	4 305	1 081	34%
7	4 343	1 119	35%
8	3 971	747	23%
11	4 651	1 427	44%
14	4 546	1 322	41%
17	4 549	1 325	41%

10 out of 18 Wards [i.e. 56%] were affected by the erroneous application of the delimitation formula by ZEC.

Zaka RDC: Ref Ward 12 [1 915 Registered Voters]

Ward	Number of Registered Voters	Difference in actual voter registered numbers	% Deviation from Ref Ward
4	2 680	765	40%
5	2 393	478	25%
6	2 472	557	29%
7	2 618	703	37%
9	2 337	422	22%
10	2 452	537	28%
14	2 748	833	43%
15	2 788	873	46%
16	2 330	415	22%
17	2 801	886	46%
18	2 549	634	33%
19	2 614	699	37%
20	2 416	501	26%
21	2 328	413	22%
25	2 721	806	42%
26	2 384	469	24%
27	2 590	675	35%
28	2 445	530	28%
30	2 488	573	30%
34	2 464	549	29%

20 out of 34 Wards [i.e. 59%] were affected by the erroneous application of the delimitation formula by ZEC.

Matebeleland North

Binga RDC: Ref Ward 8 [2 277 Registered Voters]

Ward	Number of Registered Voters	Difference in actual voter registered numbers	% Deviation from Ref Ward
1	3 293	1 016	45%
2	3 218	941	41%
3	3 260	983	43%
9	3 119	842	37%
11	3 355	1 078	47%
13	3 149	872	38%
14	3 352	1 075	47%
16	3 047	770	34%
17	2 861	584	26%
19	2 936	659	29%
20	2 750	473	21%
22	2 806	529	23%

12 out of 34 Wards [i.e. 48%] were affected by the erroneous application of the delimitation formula by ZEC.

Hwange RDC: Ref Ward 6 [1 477 Registered Voters]

Ward	Number of Registered Voters	Difference in actual voter registered numbers	% Deviation from Ref Ward
1	2 188	711	48%
2	2 145	668	45%
3	2 082	605	41%
10	2 060	583	39%
11	2 168	691	47%
14	2 054	577	39%
15	1 890	413	28%
16	1 925	448	30%
17	2 108	631	43%
20	2 030	553	37%

10 out of 20 Wards [i.e. 50%] were affected by the erroneous application of the delimitation formula by ZEC.

Lupane Local Board: Ref Ward 4 [341 Registered Voters]

Ward	Number of Registered Voters	Difference in actual voter registered numbers	% Deviation from Ref Ward
2	469	128	38%
3	470	129	38%

2 out of 4 Wards [i.e. 50%] were affected by the erroneous application of the delimitation formula by ZEC.

Tsholotsho RDC: Ref Ward 13 [1 404 Registered Voters]

Ward	Number of Registered Voters	Difference in actual voter registered numbers	% Deviation from Ref Ward
2	1 902	498	35%
3	1 960	556	40%
4	2 056	652	46%
5	1 828	424	30%
6	1 885	481	34%
8	2 096	692	49%
10	2 061	657	47%
12	1 849	445	32%
14	2 078	674	48%
22	2 013	609	43%

10 out of 22 Wards [i.e. 45%] were affected by the erroneous application of the delimitation formula by ZEC.

Umguza RDC: Ref Ward 16 [1 655 Registered Voters]

Ward	Number of Registered Voters	Difference in actual voter registered numbers	% Deviation from Ref Ward
4	2 082	427	26%
5	2 284	629	38%
6	2 302	647	39%
7	2 198	543	33%
8	2 197	542	33%
9	2 288	633	38%
10	2 330	675	41%

18	2 023	368	22%
19	2 285	630	38%

9 out of 19 Wards [i.e. 47%] were affected by the erroneous application of the delimitation formula by ZEC.

Victoria Falls Municipality: Ref Ward 3 [1 603 Registered Voters]

Ward	Number of Registered Voters	Difference in actual voter registered numbers	% Deviation from Ref Ward
4	2 216	613	38%
5	2 061	458	29%
6	2 008	405	25%
7	2 166	563	35%
8	2 324	721	45%
9	2 266	663	41%
10	2 053	450	28%
11	2 057	454	28%

8 out of 11 Wards [i.e. 73%] were affected by the erroneous application of the delimitation formula by ZEC.

Matebeleland South

Beitbridge RDC: Ref Ward 14 [1 704 Registered Voters]

Ward	Number of Registered Voters	Difference in actual voter registered numbers	% Deviation from Ref Ward
4	2 202	498	29%
6	2 328	624	37%
7	2 366	662	39%
9	2 223	519	30%
10	2 183	479	28%
11	2 264	560	33%
12	2 193	489	29%

7 out of 22 Wards [i.e. 32%] were affected by the erroneous application of the delimitation formula by ZEC.

Gwanda RDC: Ref Ward 20 [1 524 Registered Voters]

Ward	Number of Registered Voters	Difference in actual voter registered numbers	% Deviation from Ref Ward
1	1 855	331	22%
5	2 283	759	50%
9	1 968	444	29%
10	2 091	567	37%
11	2 310	786	52%
12	2 272	748	49%
13	2 100	576	38%
14	2 128	604	40%
15	1 985	461	30%
17	2 324	800	52%
18	2 213	689	45%
21	2 304	780	51%
22	2 259	735	48%
23	2 312	788	52%

14 out of 24 Wards [i.e. 58%] were affected by the erroneous application of the delimitation formula by ZEC.

Insiza RDC: Ref Ward 3 [1 483 Registered Voters]

Ward	Number of Registered Voters	Difference in actual voter registered numbers	% Deviation from Ref Ward
2	1 818	335	23%
8	1 833	350	24%
10	1 922	439	30%
11	1 892	409	28%
13	2 161	678	46%
15	1 825	342	23%
16	1 935	452	30%
17	2 111	628	42%

19	2 077	594	40%
21	2 041	558	38%
22	1 969	486	33%
23	1 809	326	22%

12 out of 23 Wards [i.e. 52%] were affected by the erroneous application of the delimitation formula by ZEC.

Plumtree Town Council: Ref Ward 5 [960 Registered Voters]

Ward	Number of Registered Voters	Difference in actual voter registered numbers	% Deviation from Ref Ward
1	1 194	234	24%
6	1 264	304	32%

2 out of 6 Wards [i.e. 33%] were affected by the erroneous application of the delimitation formula by ZEC.

Gokwe North RDC: Ref Ward 16 [2 308 Registered Voters]

Ward	Number of Registered Voters	Difference in actual voter registered numbers	% Deviation from Ref Ward
1	2 856	548	24%
3	3 273	965	42%
4	3 424	1 116	48%
5	3 404	1 096	47%
6	3 060	752	33%
7	3 228	920	40%
8	2 926	618	27%
9	3 058	750	32%
10	3 144	836	36%
12	3 292	984	43%
13	3 122	814	35%
14	3 336	1 028	45%
21	3 173	865	37%
25	3 228	920	40%
27	2 993	685	30%
28	3 105	797	35%

33	2 918	610	26%
34	3 107	799	35%
36	2 972	664	29%

19 out of 36 Wards [i.e. 52%] were affected by the erroneous application of the delimitation formula by ZEC.

Gokwe South RDC: Ref Ward 3 [3 035 Registered Voters]

Ward	Number of Registered Voters	Difference in actual voter registered numbers	% Deviation from Ref Ward
7	4 025	990	33%
9	3 697	662	22%
11	4 497	1 462	48%
12	4 138	1 103	36%
13	4 326	1 291	43%
14	4 494	1 459	48%
15	4 506	1 471	48%
17	3 791	756	25%
19	4 462	1 427	47%
21	3 715	680	22%
23	4 400	1 365	45%
24	3 832	797	26%
25	4 262	1 227	40%
28	4 368	1 333	44%
30	4 284	1 249	41%
33	4 425	1 390	46%

16 out of 33 Wards [i.e. 48%] were affected by the erroneous application of the delimitation formula by ZEC.

Gokwe South Town Council: Ref Ward 4 [1 767 Registered Voters]

Ward	Number of Registered Voters	Difference in actual voter registered numbers	% Deviation from Ref Ward
1	2 320	553	31%
3	2 190	423	24%

5	2 218	451	26%
6	2 264	497	28%

4 out of 6 Wards [i.e. 67%] were affected by the erroneous application of the delimitation formula by ZEC.

Gweru Municipality: Ref Ward 17 [4 125 Registered Voters]

Ward	Number of Registered Voters	Difference in actual voter registered numbers	% Deviation from Ref Ward
1	5 130	1 005	24%
4	5 251	1 126	27%
5	5 385	1 260	31%
7	5 337	1 212	29%
8	5 151	1 026	25%
9	5 504	1 379	33%
11	5 395	1 270	31%
13	5 148	1 023	25%
15	5 237	1 112	27%

9 out of 18 Wards [i.e. 50%] were affected by the erroneous application of the delimitation formula by ZEC.

Kwekwe Municipality: Ref Ward 11 [3 266 Registered Voters]

Ward	Number of Registered Voters	Difference in actual voter registered numbers	% Deviation from Ref Ward
1	4 052	786	24%
2	4 753	1 487	46%
3	4 412	1 146	35%
5	4 864	1 598	49%
6	4 149	883	27%
8	4 279	1 013	31%
9	4 443	1 177	36%
14	4 836	1 570	48%

8 out of 14 Wards [i.e. 57%] were affected by the erroneous application of the delimitation formula by ZEC.

Mberengwa RDC: Ref Ward 24 [1 723 Registered Voters]

Ward	Number of Registered Voters	Difference in actual voter registered numbers	% Deviation from Ref Ward
1	2 160	437	25%
2	2 403	680	39%
3	2 142	419	24%
4	2 529	806	47%
5	2 407	684	40%
6	2 382	659	38%
7	2 192	469	27%
8	2 548	825	48%
10	2 479	756	44%
13	2 555	832	48%
18	2 496	773	45%
19	2 447	724	42%
22	2 387	664	39%
23	2 503	780	45%
29	2 321	598	35%
30	2 061	338	20%
31	2 508	785	46%
35	2 480	757	44%
36	2 330	607	35%
37	2 438	715	41%

20 out of 37 Wards [i.e. 54%] were affected by the erroneous application of the delimitation formula by ZEC.

Redcliff Municipality: Ref Ward 9 [1 602 Registered Voters]

Ward	Number of Registered Voters	Difference in actual voter registered numbers	% Deviation from Ref Ward
1	2 156	554	35%
3	2 123	521	33%
7	2 048	446	28%

3 out of 9 Wards [i.e. 33%] were affected by the erroneous application of the delimitation formula by ZEC.

Shurugwi Town Council: Ref Ward 9 [756 Registered Voters]

Ward	Number of Registered Voters	Difference in actual voter registered numbers	% Deviation from Ref Ward
1	919	163	22%
5	1 103	347	46%
7	1 081	325	43%
8	1 065	309	41%
11	1 106	350	46%
12	1 081	325	43%

6 out of 13 Wards [i.e. 46%] were affected by the erroneous application of the delimitation formula by ZEC.

Takawira RDC: Ref Ward 17 [1 358 Registered Voters]

Ward	Number of Registered Voters	Difference in actual voter registered numbers	% Deviation from Ref Ward
1	1 800	442	33%
2	1 867	509	37%
3	1 894	536	39%
4	1 885	527	39%
9	1 890	532	39%
12	1 968	610	45%
15	1 966	608	45%
19	1 997	639	47%
20	2 009	651	48%
22	1 741	383	28%
24	1 771	413	30%
25	1 854	496	37%

12 out of 25 Wards [i.e. 48%] were affected by the erroneous application of the delimitation formula by ZEC.

Tongogara RDC: Ref Ward 24 [1 421 Registered Voters]

Ward	Number of Registered Voters	Difference in actual voter registered numbers	% Deviation from Ref Ward
3	1 860	439	31%
4	1 866	445	31%
8	2 011	590	42%
9	1 813	392	28%
10	1 780	359	25%
11	2 052	631	44%
12	1 744	323	23%
13	1 987	566	40%
17	1 973	552	39%
18	1 862	441	31%
19	1 957	536	38%
20	1 943	522	37%
22	1 860	439	31%
23	1 886	465	33%

14 out of 24 Wards [i.e. 58%] were affected by the erroneous application of the delimitation formula by ZEC.

Vungu RDC: Ref Ward 11 [2 164 Registered Voters]

Ward	Number of Registered Voters	Difference in actual voter registered numbers	% Deviation from Ref Ward
5	3 074	910	42%
6	3 093	929	43%
7	2 809	645	30%
8	2 836	672	31%
9	3 000	836	39%
15	2 642	478	22%
16	2 858	694	32%

7 out of 19 Wards [i.e. 37%] were affected by the erroneous application of the delimitation formula by ZEC.

Zimbagwe RDC: Ref Ward 4 [1 918 Registered Voters]

Ward	Number of Registered Voters	Difference in actual voter registered numbers	% Deviation from Ref Ward
2	2 852	934	49%
3	2 503	585	31%
6	2 644	726	38%
7	2 773	855	45%
8	2 823	905	47%
9	2 801	883	46%
10	2 775	857	45%
14	2 829	911	47%
15	2 667	749	39%
19	2 443	525	27%
22	2 564	646	34%
24	2 396	478	25%
28	2 793	875	46%
30	2 635	717	37%
31	2 552	634	33%
33	2 873	955	50%

16 out of 33 Wards [i.e. 48%] were affected by the erroneous application of the delimitation formula by ZEC.

Zvishavane Town Council: Ref Ward 1 [2 075 Registered Voters]

Ward	Number of Registered Voters	Difference in actual voter registered numbers	% Deviation from Ref Ward
2	2 842	767	37%
4	2 821	746	36%
6	2 986	911	44%
7	2 618	543	26%
8	2 842	767	37%
9	2 728	653	31%

6 out of 10 Wards [i.e. 60%] were affected by the erroneous application of the delimitation formula by ZEC.

**IN THE CONSTITUTIONAL COURT OF ZIMBABWE
HELD AT HARARE**

CASE NO: CCZ /23

In the matter between:

**DOUGLAS TOGARASEI MWONZORA
MOVEMENT FOR DEMOCRATIC CHANGE-T
AND**

**1ST APPLICANT
2ND APPLICANT**

**ZIMBABWE ELECTORAL COMMISSION
AND
THE PRESIDENT OF THE REPUBLIC OF ZIMBABWE
AND
THE MINISTER JUSTICE, LEGAL AND
PARLIAMENTARY AFFAIRS
AND
ATTORNEY GENERAL OF ZIMBABWE**

1ST RESPONDENT

2ND RESPONDENT

3RD RESPONDENT

4TH RESPONDENT

SUPPORTING AFFIDAVIT OF JULIUS MUSEVENZI

I, Julius Musevenzi do hereby make oath and swear to state that:-

1. I am the Deputy Secretary General of second applicant in the above matter and am authorised by resolution of second applicant's National Standing Committee dated 8 March 2023 and annexed hereto marked **"A"**
2. The facts stated herein are true and correct to the best of my knowledge and belief. Where I speak on issue of the law, I do so on advice which advice I accept.
3. Second applicant's address is care of its undermentioned legal practitioners of record.

4. I have read the affidavit of the first applicant and associate myself with its contents and adopt the averments therein as my own in the application.
5. Second Applicant has a membership nationwide and has contested elections ever since it was formed. It has members in Parliament and Senate. It has members in local authorities.
6. As a participant in elections, second applicant has an interest in the manner in which elections are run in Zimbabwe. It is an association that acts in its own interest in terms of S85 (1) (a) of the Constitution or alternatively in the interest of its members in terms of S85 (1) (e) of the Constitution of Zimbabwe.
7. Second Applicant has an interest in the manner in which first respondent and others who are at the centre of elections in Zimbabwe, carry out their functions. In casu the applicant is concerned that the delimitation report that was gazetted by the second respondent does not comply with the requirements of S161 of the constitution of Zimbabwe. It is void. An election held on the basis of that report is a sham and will be disputed.
8. It has *locus standi* to bring this application and the substantive application in respect of which it seeks leave to have direct access to approach the Constitutional Court.
9. From the affidavit of the first applicant, it is submitted that the application ought to succeed.
10. Applicant prays for an order in terms of the draft attached to the affidavit of first applicant.

SWORN TO AT HARARE THIS DAY OF MARCH 2023



JULIUS MUSEVENZI



COMMISSIONER OF OATHS

BEFORE ME

TAMUKA WILSON MUGAVIRI
LLB (Hons) ZIM
LEGAL PRACTITIONER
CONVEYANCER
COMMISSIONER OF OATHS

**EXTRACT OF THE RESOLUTIONS OF THE MEETING OF THE
NATIONAL STANDING COMMITTEE OF THE MDC HELD IN HARARE
ON WEDNESDAY THE 8TH OF MARCH 2023**


IT WAS RESOLVED THAT:-

1. The Party institutes legal proceedings to challenge the validity of the Delimitation Report, prepared by the Zimbabwe Electoral Commission (ZEC), and its gazetting.
2. Pursuant to the above the following officials are authorized to sign all relevant documents as advised by Legal Counsel and represent the party in the said proceedings.
 - i. **Mwonzora Douglas Togaraseyi** **President**
 - ii. **Chikohwero Solomon Sairos** **National Chairperson**
 - iii. **Mashakada Tapiwa J.** **Secretary General**
 - iv. **Musevenzi Julius** **Deputy Secretary General**

CERTIFIED THAT THE FOREGOING IS A TRUE AND CORRECT

EXTRACT FROM THE MINUTES AFORESAID.

Dated at **HARARE** this14.....Day of.....March..... 2023



Musevenzi Julius
Acting Secretary General

**IN THE CONSTITUTIONAL COURT OF ZIMBABWE
HELD AT HARARE**

CASE NO: CCZ /23

In the matter between:

**DOUGLAS TOGARASEI MWONZORA
MOVEMENT FOR DEMOCRATIC CHANGE-T
AND**

**1ST APPLICANT
2ND APPLICANT**

**ZIMBABWE ELECTORAL COMMISSION
AND
THE PRESIDENT OF THE REPUBLIC OF ZIMBABWE
AND
THE MINISTER JUSTICE, LEGAL AND
PARLIAMENTARY AFFAIRS
AND
ATTORNEY GENERAL OF ZIMBABWE**

**1ST RESPONDENT
2ND RESPONDENT
3RD RESPONDENT
4TH RESPONDENT**

DRAFT ORDER

BEFORE MR/S JUSTICE

MR	FOR APPLICANT
MR	FOR FIRST RESPONDENT
MR/S	FOR SECOND RESPONDENT
MR/S	FOR THRID RESPONDENT
MR/ S	FOR FOURTH RESPONDENT

WHEREUPON AFTER READING DOCUMENTS FILED OF RECORD AND HEARING COUNSEL:

IT BE AND IS HEREBY ORDERED THAT

1. It is hereby declared that the final delimitation report prepared by the first respondent and gazetted by second respondent in government gazette on

20 February 2023, as statutory instrument 14 of 2023, Proclamation 1 of 2023 is null and void and is of no force and effect.

2. The gazetting of the final delimitation report prepared by the first respondent on 20 February 2023, as statutory instrument 14 of 2023, Proclamation 1 of 2023 is declared null and void and is of no force and effect.

CONSEQUENTLY

IT BE AND IS HEREBY ORDERED THAT:

3. First respondent be and is hereby ordered to redo the delimitation exercise and prepare a delimitation report that fully complies with the requirements of S161 of the Constitution of Zimbabwe; and which takes into account the census final report.
4. Second Respondent shall not proclaim the dates of general elections before the first respondent has prepared a delimitation report in compliance with the terms the order in paragraph 2 above.
5. The respondents shall pay the costs of this application

BY THE JUDGE

REGISTRAR

**IN THE CONSTITUTIONAL COURT OF ZIMBABWE
HELD AT HARARE**

CASE NO: CCZ /23

In the matter between:

**DOUGLAS TOGARASEI MWONZORA
MOVEMENT FOR DEMOCRATIC CHANGE-T
AND**

**1ST APPLICANT
2ND APPLICANT**

**ZIMBABWE ELECTORAL COMMISSION
AND
THE PRESIDENT OF THE REPUBLIC OF ZIMBABWE
AND
THE MINISTER JUSTICE, LEGAL AND
PARLIAMENTARY AFFAIRS
AND
ATTORNEY GENERAL OF ZIMBABWE**

1ST RESPONDENT

2ND RESPONDENT

3RD RESPONDENT

4TH RESPONDENT

SUPPORTING AFFIDAVIT OF JULIUS MUSEVENZI

I Julius Musevenzi do hereby make oath ad swear to state that

1. I am the Deputy Secretary General of second applicant in the above matter and am authorised by resolution of second applicant's National Council dated 8 March 2023 and annexed hereto marked "A"
2. The facts stated herein are true and correct to the best of my knowledge and belief. Where I speak on issue of the law, I do so on advice which advice I accept.
3. Second applicant's address is care of its undermentioned legal practitioners of record.


4. I have read the affidavit of the first applicant and associate myself with its contents and adopt the averments therein as my own in the application.
5. Second Applicant has a membership nationwide and has contested elections ever since it was formed. It has members in Parliament and Senate. It has members in local authorities.
6. As a participant in elections, second applicant has an interest in the manner in which elections are run in Zimbabwe. It is an association that acts in its own interest or alternatively on the interest of its members.
7. Second Applicant has an interest in the manner in which first respondent and others who are at the centre of elections in Zimbabwe, carry out their functions. In casu the applicant is concerned that the delimitation report that was gazetted by the second respondent does not comply with the requirements of S161 of the constitution of Zimbabwe.
8. It has *locus standi* to bring this application and the substantive application in respect of which it seeks leave to have direct access to approach the Constitutional Court.
9. From the affidavit of the first applicant and the attached draft application, it is submitted that direct access to the constitutional court ought to be granted. It is in the interest of justice that this be done.
10. The constitutional court has the jurisdiction to hear constitutional matters, of which the application is one.

11. The decision of the Constitutional court will bring to finality the dispute and will truncate litigation because filing this application in any lower courts will delay the finalisation of the matter if there are appeals that may be noted. Elections are imminent and time will not permit to have the dispute prolonged.
12. Applicant verily believes that the matter ought to be heard by the Constitutional court on a direct access basis.
13. The application has prospects of success and there are no dispute of facts.
- Applicant prays for an order in terms of the draft attached to the affidavit of first applicant.

SWORN TO AT HARARE THIS 14TH DAY OF MARCH 2023



JULIUS MUSEVENZI



COMMISSIONER OF OATHS

BEFORE ME

TAMUKA WILSON MUGAVIRI
LLB (Hons) ZIM
LEGAL PRACTITIONER
CONVEYANCER
COMMISSIONER OF OATHS

**EXTRACT OF THE RESOLUTIONS OF THE MEETING OF THE
NATIONAL STANDING COMMITTEE OF THE MDC HELD IN HARARE
ON WEDNESDAY THE 8TH OF MARCH 2023**


IT WAS RESOLVED THAT:-

1. The Party institutes legal proceedings to challenge the validity of the Delimitation Report, prepared by the Zimbabwe Electoral Commission (ZEC), and its gazetting.
2. Pursuant to the above the following officials are authorized to sign all relevant documents as advised by Legal Counsel and represent the party in the said proceedings.
 - i. **Mwonzora Douglas Togaraseyi** **President**
 - ii. **Chikohwero Solomon Sairos** **National Chairperson**
 - iii. **Mashakada Tapiwa J.** **Secretary General**
 - iv. **Musevenzi Julius** **Deputy Secretary General**

CERTIFIED THAT THE FOREGOING IS A TRUE AND CORRECT

EXTRACT FROM THE MINUTES AFORESAID.

Dated at **HARARE** this14.....Day of.....March..... 2023



Musevenzi Julius
Acting Secretary General

**IN THE CONSTITUTIONAL COURT OF ZIMBABWE
HELD AT HARARE**

CASE NO: CCZ /23

In the matter between:

DOUGLAS TOGARASEI MWONZORA	1ST APPLICANT
MOVEMENT FOR DEMOCRATIC CHANGE-T	2ND APPLICANT
AND	
ZIMBABWE ELECTORAL COMMISSION	1ST RESPONDENT
AND	
THE PRESIDENT OF THE REPUBLIC OF ZIMBABWE	2ND RESPONDENT
AND	
THE MINISTER JUSTICE, LEGAL AND PARLIAMENTARY AFFAIRS	3RD RESPONDENT
AND	
ATTORNEY GENERAL OF ZIMBABWE	4TH RESPONDENT

DRAFT ORDER

BEFORE MR/S JUSTICE

MR	FOR APPLICANT
MR	FOR FIRST RESPONDENT
MR/S	FOR SECOND RESPONDENT
MR/S	FOR THRID RESPONDENT
MR/	FOR FOURTH RESPONDENT

**WHEREUPON, AFTER READING DOCUMENTS FILED OF RECORD AND HEARING
COUNSEL:**

IT BE AND IS HEREBY ORDERED THAT

1. Applicants are hereby granted leave for direct access to the Constitutional Court.
2. There shall be no order as to costs

By the Judge

Registrar